



REPÚBLICA DEL ECUADOR
SECRETARÍA NACIONAL DE GESTIÓN DE RIESGOS

INSTITUTO NACIONAL DE
METEOROLOGÍA E HIDROLOGÍA

**ANUARIO
HIDROLÓGICO
1994**

Nº 32

EDICIÓN ESPECIAL

Quito – Ecuador

1996

ANUARIO HIDROLOGICO DE 1994
NIVELES MEDIOS DIARIOS (cm)

H015 CHOTA EN PTE.CARRETERA												INAMHI
DIA	ENE.	FEB.	MAR.	ABR.	MAY.	JUN.	JUL.	AGO.	SEP.	OCT.	NOV.	DIC.
1	154	208	136	191	182	167 *	198 *	147 *	146 *	173 *	118 *	118 *
2	153	194	132	294	197	140 *	166 *	146 *	146 *	173 *	147 *	152 *
3	176	170	162	223	163	150 *	146 *	169 *	126 *	151 *	156 *	169 *
4	152	162	155	204	186	172 *	136 *	237 *	188 *	154 *	139 *	155 *
5	142	161	161	181		159 *	148 *	189 *	186 *	178 *	168 *	200 *
6	185	162	164	163		160 *	153 *	164 *	165 *	166 *	194 *	123 *
7	200	163	150	229		166 *	150 *	153 *	174 *	166 *	189 *	146 *
8	161	159	154	214		167 *	181 *	138 *	208 *	171 *	178 *	161 *
9	168	154	146	198		137 *	147 *	139 *	189 *	145 *	156 *	199 *
10	170	156	138	170		169 *	284 *	125 *	196 *	162 *	119 *	245 *
11	161	152	138	148		136 *	295 *	143 *	157 *	160 *	179 *	183 *
12	160	166	127	173		119 *	208 *	156 *	158 *	148 *	156 *	202 *
13	164	156	141	158		148 *	175 *	176 *	219 *	121 *	177 *	177 *
14	159	147	151	176		151 *	193 *	128 *	229 *	170 *	149 *	191 *
15	154	142	152	166		157 *	181 *	126 *	166 *	181 *	162 *	135 *
16	167	139	145	150		161 *	148 *	167 *	159 *	226 *	183 *	206 *
17	160	131	134	144		186 *	206 *	198 *	145 *	188 *	137 *	192 *
18	164	154	149	149		176 *	163 *	165 *	157 *	165 *	147 *	218 *
19	175	162	155	152		170 *	174 *	189 *	168 *	207 *	146 *	188 *
20	187	188	145	179		144 *	180 *	208 *	189 *	177 *	147 *	192 *
21	163	152	137	148		133 *	181 *	223 *	189 *	181 *	146 *	141 *
22	142	151	158	161		129 *	176 *	274 *	165 *	162 *	139 *	163 *
23	140	146	148	205		149 *	171 *	230 *	203 *	142 *	146 *	214 *
24	139	176	156	159		178 *	204 *	215 *	216 *	149 *	162 *	296 *
25	144	172	151	149		168 *	171 *	192 *	219 *	136 *	128 *	317 *
26	144	162	138	175		113 *	237 *	187 *	248 *	161 *	181 *	295 *
27	139	159	143	173		151 *	199 *	175 *	197 *	146 *	194 *	189 *
28	139	135	154	171		191 *	218 *	213 *	195 *	130 *	188 *	197 *
29	176		166	147		187 *	205 *	314 *	147 *	178 *	195 *	212 *
30	171		186	167		163 *	229 *	252 *	179 *	163 *	185 *	204 *
31	158		187				248 *	197 *		258 *		267 *
Nivel Max.	203	224	211	361		209 *	295 *	329 *	281 *	298 *	229 *	398 *
Dia	7	1	31	2		16	11	21	26	16	27	24
Hora	7	4	22	8		7	7	7	7	7	17	17
Nivel Min.	137	127	124	141		112 *	113 *	117 *	125 *	113 *	118 *	112 *
Dia	24	28	11	29		16	3	21	3	27	1	1
Hora	9	20	22	10		17	17	17	7	17	7	7
Nivel Medio	160	160	150	177		156	189	185	181	167	160	195

H016 APAQUI AJ CHOTA												INAMHI
DIA	ENE.	FEB.	MAR.	ABR.	MAY.	JUN.	JUL.	AGO.	SEP.	OCT.	NOV.	DIC.
1		147	104	153 *			155 *		134 *	120 *	105 *	
2	98	170	104	253 *		148 *	118 *		127 *	117 *	110 *	
3	100	129	102	158 *		152 *			139 *	112 *	113 *	112 *
4	114	116	110	135 *	125 *	151 *			143 *	105 *	118 *	113 *
5	131	126	142	120 *	134 *	114 *			136 *	100 *	126 *	110 *
6	120	127	127	158 *	143 *	111 *			133 *	105 *	127 *	109 *
7	112	115	117	136 *	134 *	105 *	121 *		130 *	107 *		108 *
8	142	110	112	125 *	127 *	108 *	130 *		128 *	108 *		
9	155	106	106	116 *	129 *	131 *	144 *		140 *	108 *	132 *	
10	135	104	102	116 *	127 *	176 *	224 *		146 *	107 *	127 *	
11	127	102	100		129 *	154 *	192 *		142 *	105 *	127 *	113 *
12	117	100	100		134 *	129 *	150 *		136 *	113 *	127 *	112 *
13	111	98	100	111 *	152 *	133 *	137 *		130 *	105 *		112 *
14	109	97	107	123 *	140 *	148 *	128 *		125 *	107 *		
15	105	99	112	117 *	134 *	153 *	121 *		119 *	105 *	131 *	
16	121	97	102	108 *	150 *	136 *	156 *		118 *	106 *	131 *	
17	140	93	97	107 *	124 *	123 *	103 *		127 *	107 *	130 *	108 *
18	143	93	97	105 *	114 *	126 *	101 *		132 *	112 *	137 *	110 *
19	141	97	96		107 *	116 *	99 *		137 *	106 *	169 *	108 *
20	120	110	102		111 *	113 *	99 *		127 *	104 *	188 *	107 *
21	108	114	99	119 *	103 *	111 *	99 *		123 *	104 *	183 *	
22	105	101	95		104 *	108 *	101 *		118 *	105 *	181 *	
23	102	97	93		102 *	106 *	103 *		116 *	103 *	204 *	
24	100	104	94		106 *	104 *	116 *		120 *	102 *	182 *	
25	100	142	103		110 *	106 *	110 *		126 *	101 *		
26	99	132	98		167 *	105 *	108 *		125 *	100 *		116 *
27	98	122	105	155 *	121 *	165 *	106 *		122 *	99 *		114 *
28	98	110	115	154 *	114 *	148 *	105 *		120 *	99 *		116 *
29	99		118	150 *	99 *	143 *	106 *		117 *	99 *		112 *
30	100		146	159 *	98 *	126 *	108 *		118 *	98 *		108 *
31	128		149				110 *					108 *
Nivel Max.		197	163						153 *			
Dia		1	31						3			
Hora		21	15						18			
Nivel Min.		93	93						115 *			
Dia		18	24						23			
Hora		12	4						18			
Nivel Medio	116	113	108	137	123	129	124		128	105	142	

NOTA: * DATO LIMNIMETRICO

ANUARIO HIDROLOGICO DE 1994
NIVELES MEDIOS DIARIOS (cm)

H017 APAQUI D GRUTA LA PAZ #3												INAMHI
DIA	ENE.	FEB.	MAR.	ABR.	MAY.	JUN.	JUL.	AGO.	SEP.	OCT.	NOV.	DIC.
1	59*	94*	46*	77*	59*	67*	71*	70*	63*	58*	84*	59*
2	55*	82*	43*	158*	59*	80*	109*	59*	59*	56*	69*	56*
3	51*	67*	48*	90*	58*	108*	136*	96*	73*	45*	44*	53*
4	47*	60*	65*	78*	75*	110*	125*	125*	83*	44*	41*	51*
5	41*	57*	83*	61*	103*	95*	103*	78*	83*	47*	46*	49*
6	40*	64*	67*	67*	108*	68*	63*	80*	67*	44*	60*	47*
7	39*	63*	61*	118*	83*	60*	63*	71*	67*	50*	49*	47*
8	41*	61*	59*	93*	69*	70*	71*	67*	71*	61*	44*	86*
9	41*	73*	60*	59*	63*	128*	77*	61*	89*	51*	44*	68*
10	41*	57*	47*	56*	63*	113*	114*	59*	88*	44*	46*	76*
11	43*	58*	51*	59*	61*	97*	128*	75*	61*	41*	37*	90*
12	40*	61*	55*	64*	59*	89*	105*	130*	71*	49*	37*	68*
13	42*	57*	58*	72*	72*	96*	94*	99*	65*	35*	36*	59*
14	44*	54*	60*	75*	120*	107*	80*	78*	58*	44*	36*	54*
15	45*	49*	55*	67*	94*	123*	82*	80*	57*	42*	35*	49*
16	49*	47*	61*	61*	93*	90*	98*	108*	59*	41*	35*	51*
17	47*	46*	48*	53*	78*	76*	98*	107*	72*	37*	45*	46*
18	42*	46*	46*	53*	69*	73*	81*	82*	65*	31*	54*	51*
19	43*	55*	49*	68*	66*	74*	65*	83*	96*	34*	60*	51*
20	52*	73*	52*	97*	69*	70*	66*	93*	79*	24*	82*	48*
21	69*	57*	41*	71*	57*	62*	64*	195*	64*	34*	95*	45*
22	70*	53*	44*	60*	58*	59*	59*	113*	54*	39*	75*	46*
23	65*	49*	46*	74*	64*	59*	59*	113*	49*	41*	91*	51*
24	49*	50*	55*	84*	60*	61*	78*	99*	51*	47*	98*	49*
25	44*	54*	58*	66*	64*	57*	69*	93*	54*	53*	69*	51*
26	40*	57*	59*	62*	103*	70*	63*	73*	59*	59*	68*	57*
27	47*	59*	64*	57*	67*	98*	63*	67*	68*	64*	75*	60*
28	63*	54*	59*	59*	60*	98*	58*	67*	90*	43*	87*	59*
29	54*		76*	59*	57*	94*	86*	62*	83*	32*	66*	60*
30	55*		80*	73*	59*	71*	108*	100*	74*	29*	64*	67*
31	52*		77*		84*		91*	79*		29*		65*
Nivel Max.	72*	108*	85*	180*	130*	135*	140*	200*	110*	66*	100*	95*
Dia	22	1	5	2	14	9	3	21	9	27	21	11
Hora	18	18	6	6	18	18	6	18	18	17	7	6
Nivel Min.	38*	44*	40*	50*	35*	55*	55*	58*	48*	20*	35*	43*
Dia	7	18	21	17	29	25	7	2	23	21	12	21
Hora	6	18	18	6	18	6	6	18	18	7	7	18
Nivel Medio	48	59	57	73	72	84	84	89	69	43	59	57

H018 YAIL AJ APAQUI												INAMHI
DIA	ENE.	FEB.	MAR.	ABR.	MAY.	JUN.	JUL.	AGO.	SEP.	OCT.	NOV.	DIC.
1	41*	41*	46*	60*	52*	42*	61*	70*	63*	56*	31*	41*
2	31*	43*	41*	72*	51*	47*	57*	63*	61*	47*	37*	51*
3	41*	41*	47*	71*	52*	52*	66*	46*	62*	47*	36*	42*
4	42*	42*	51*	51*	61*	53*	57*	42*	58*	42*	40*	41*
5	35*	55*	55*	56*	71*	62*	62*	36*	56*	31*	32*	37*
6	46*	47*	47*	51*	52*	61*	62*	33*	61*	31*	36*	43*
7	41*	41*	46*	61*	57*	57*	67*	37*	61*	41*	38*	41*
8	37*	37*	42*	46*	66*	72*	72*	38*	101*	46*	32*	43*
9	41*	42*	42*	41*	50*	82*	71*	42*	66*	56*	42*	37*
10	41*	40*	46*	41*	56*	130*	91*	43*	76*	41*	38*	32*
11	41*	41*	41*	47*	61*	95*	81*	52*	42*	35*	40*	41*
12	51*	36*	51*	42*	52*	76*	58*	78*	77*	32*	41*	42*
13	41*	37*	42*	42*	50*	63*	51*	69*	62*	56*	41*	47*
14	42*	40*	38*	55*	60*	90*	52*	57*	62*	41*	48*	51*
15	55*	40*	41*	43*	58*	67*	51*	44*	52*	51*	51*	51*
16	37*	41*	41*	41*	51*	62*	52*	92*	61*	41*	42*	43*
17	70*	41*	56*	51*	54*	41*	42*	77*	47*	36*	56*	42*
18	47*	38*	47*	51*	56*	47*	45*	96*	76*	41*	42*	42*
19	41*	50*	41*	44*	53*	55*	42*	115*	66*	32*	41*	41*
20	42*	51*	41*	41*	56*	61*	41*	150*	51*	41*	41*	43*
21	42*	42*	37*	43*	55*	56*	37*	190*	61*	36*	41*	51*
22	42*	42*	47*	41*	51*	61*	41*	166*	61*	41*	37*	44*
23	41*	41*	45*	47*	57*	61*	41*	120*	52*	37*	33*	40*
24	34*	62*	50*	51*	61*	62*	37*	70*	81*	37*	41*	71*
25	41*	51*	46*	41*	61*	67*	41*	63*	81*	36*	47*	71*
26	46*	42*	46*	47*	71*	67*	53*	52*	71*	41*	52*	61*
27	42*	42*	39*	52*	61*	70*	61*	63*	61*	37*	41*	51*
28	47*	42*	42*	51*	65*	68*	85*	77*	52*	37*	42*	53*
29	43*		37*	41*	57*	75*	110*	57*	60*	41*	42*	61*
30	51*		42*	41*	62*	76*	76*	61*	63*	41*	41*	52*
31	42*		51*		67*		74*	51*		51*		62*
Nivel Max.	80*	63*	60*	80*	71*	140*	110*	200*	110*	60*	60*	72*
Dia	17	24	5	2	26	10	29	21	8	13	17	24
Hora	17	17	6	6	17	17	6	17	6	6	17	17
Nivel Min.	30*	30*	34*	40*	50*	40*	34*	32*	40*	30*	30*	30*
Dia	2	12	27	10	2	17	21	6	11	5	1	10
Hora	17	6	17	6	17	6	6	6	17	17	6	17
Nivel Medio	43	43	44	48	57	66	59	72	63	41	40	47

NOTA: * DATO LIMNIMETRICO

ANUARIO HIDROLOGICO DE 1994
NIVELES MEDIOS DIARIOS (cm)

H023 AMBI DJ CARIYACU												INAMHI
DIA	ENE.	FEB.	MAR.	ABR.	MAY.	JUN.	JUL.	AGO.	SEP.	OCT.	NOV.	DIC.
1	88 *	100 *	86 *	100 *	120 *	100 *	86 *	78 *	78 *	86 *	82 *	100 *
2	88 *	110 *	86 *	120 *	110 *	100 *	86 *	78 *	78 *	86 *	82 *	100 *
3	86 *	100 *	90 *	110 *	108 *	100 *	86 *	78 *	78 *	86 *	82 *	98 *
4	110 *	98 *	100 *	108 *	106 *	100 *	86 *	78 *	78 *	86 *	82 *	98 *
5	98 *	98 *	98 *	108 *	106 *	100 *	86 *	78 *	78 *	86 *	82 *	98 *
6	98 *	98 *	100 *	120 *	105 *	99 *	84 *	78 *	78 *	86 *	82 *	97 *
7	98 *	98 *	110 *	110 *	105 *	98 *	80 *	78 *	78 *	88 *	82 *	97 *
8	98 *	98 *	100 *	100 *	104 *	97 *	80 *	80 *	78 *	94 *	85 *	97 *
9	96 *	90 *	100 *	103 *	104 *	96 *	80 *	80 *	77 *	94 *	95 *	97 *
10	96 *	90 *	98 *	102 *	104 *	96 *	80 *	80 *	77 *	94 *	95 *	96 *
11	96 *	90 *	98 *	102 *	104 *	95 *	80 *	82 *	75 *	94 *	95 *	96 *
12	96 *	88 *	110 *	102 *	105 *	95 *	80 *	82 *	75 *	88 *	92 *	96 *
13	94 *	88 *	110 *	110 *	105 *	94 *	80 *	82 *	75 *	88 *	92 *	95 *
14	94 *	88 *	110 *	125 *	105 *	94 *	80 *	82 *	76 *	94 *	92 *	95 *
15	95 *	86 *	150 *	105 *	108 *	92 *	80 *	82 *	76 *	94 *	92 *	95 *
16	95 *	86 *	120 *	100 *	108 *	92 *	80 *	82 *	76 *	94 *	92 *	94 *
17	95 *	85 *	120 *	98 *	108 *	92 *	80 *	82 *	77 *	90 *	92 *	94 *
18	100 *	85 *	100 *	96 *	110 *	92 *	79 *	82 *	77 *	88 *	92 *	94 *
19	120 *	84 *	96 *	96 *	112 *	91 *	79 *	80 *	77 *	87 *	95 *	94 *
20	105 *	84 *	96 *	95 *	104 *	91 *	79 *	80 *	78 *	87 *	94 *	94 *
21	105 *	84 *	90 *	95 *	104 *	90 *	79 *	79 *	78 *	85 *	95 *	94 *
22	98 *	86 *	88 *	94 *	100 *	90 *	79 *	79 *	80 *	85 *	95 *	94 *
23	94 *	86 *	88 *	94 *	105 *	89 *	79 *	78 *	80 *	85 *	110 *	93 *
24	88 *	88 *	88 *	100 *	105 *	89 *	79 *	78 *	80 *	84 *	105 *	93 *
25	88 *	88 *	90 *	110 *	100 *	88 *	79 *	78 *	82 *	84 *	105 *	93 *
26	86 *	85 *	90 *	100 *	105 *	88 *	79 *	78 *	82 *	84 *	102 *	100 *
27	86 *	85 *	95 *	100 *	100 *	86 *	79 *	78 *	82 *	83 *	102 *	100 *
28	86 *	86 *	120 *	98 *	100 *	86 *	78 *	78 *	84 *	83 *	103 *	102 *
29	86 *		110 *	98 *	100 *	86 *	78 *	78 *	84 *	83 *	102 *	105 *
30	88 *		110 *	100 *		86 *	78 *	78 *	86 *	82 *	102 *	99 *
31	100 *		108 *				78 *	78 *		82 *		
Nivel Max.	120 *	110 *	150 *	125 *		100 *	86 *	82 *	86 *	94 *	110 *	
Dia	19	2	15	14		1	1	11	30	8	23	
Hora	17	7	7	7		7	7	7	7	7	7	
Nivel Min.	86 *	84 *	86 *	94 *		86 *	78 *	78 *	75 *	82 *	82 *	
Dia	3	19	1	22		27	28	1	11	30	1	
Hora	7	7	7	7		7	7	7	7	7	7	
Nivel Medio	95	90	102	103	106	93	80	79	79	87	93	97

H026 ITAMBI EN L.S.PABLO												INAMHI
DIA	ENE.	FEB.	MAR.	ABR.	MAY.	JUN.	JUL.	AGO.	SEP.	OCT.	NOV.	DIC.
1		60 *	41 *	88 *		41 *	35 *	32 *	30 *	38 *	32 *	
2		58 *	43 *	43 *		39 *	35 *	32 *	30 *	38 *	32 *	
3		57 *	59 *	40 *		39 *	35 *	32 *	30 *	38 *	31 *	
4		56 *	67 *	40 *		38 *	35 *	31 *	30 *	38 *	31 *	
5		56 *	71 *	40 *		38 *	35 *	31 *	30 *	38 *	32 *	
6		55 *	73 *	57 *		37 *	35 *	31 *	30 *	38 *	32 *	
7		55 *	73 *	77 *		37 *	35 *	31 *	30 *	45 *	91 *	
8		52 *	86 *	153 *		37 *	35 *	31 *	30 *	65 *	55 *	
9		52 *	81 *	101 *		36 *	34 *	31 *	30 *	52 *	57 *	
10		52 *	78 *	47 *		36 *	34 *	31 *	30 *	40 *	56 *	
11		52 *	76 *	48 *		36 *	35 *	31 *	30 *	40 *	52 *	
12		52 *	65 *	41 *		36 *	34 *	31 *	30 *	38 *	51 *	
13		52 *	61 *	70 *		35 *	34 *	31 *	30 *	38 *	47 *	
14		51 *	62 *	68 *		35 *	34 *	31 *	30 *	38 *	42 *	
15		50 *	62 *	66 *		35 *	34 *	31 *	30 *	38 *	98 *	
16		48 *	57 *	39 *		35 *	34 *	31 *	30 *	38 *	92 *	
17		47 *	56 *	57 *		35 *	34 *	31 *	30 *	38 *	98 *	
18		47 *	55 *	48 *		34 *	34 *	31 *	31 *	36 *	65 *	
19		45 *	50 *	45 *		34 *	35 *	31 *	32 *	36 *	75 *	
20		43 *	50 *	41 *		34 *	36 *	30 *	32 *	37 *	78 *	
21		42 *	50 *	38 *		34 *	34 *	30 *	31 *	36 *	95 *	
22		42 *	49 *	38 *		34 *	34 *	31 *	33 *	36 *	82 *	
23		42 *	49 *	36 *		31 *	34 *	31 *	33 *	36 *	84 *	
24		42 *	51 *	36 *		32 *	34 *	31 *	35 *	35 *	85 *	
25		42 *	49 *	36 *		32 *	34 *	31 *	35 *	33 *	87 *	
26		42 *	50 *	36 *		32 *	34 *	31 *	36 *	32 *	87 *	
27		42 *	52 *	36 *		32 *	34 *	31 *	36 *	32 *	82 *	
28		42 *	59 *	42 *		32 *	33 *	30 *	37 *	32 *	80 *	
29			115 *	36 *		32 *	32 *	30 *	37 *	32 *	75 *	
30			117 *	36 *		32 *	32 *	30 *	37 *	32 *	78 *	
31			110 *				32 *	30 *		32 *		
Nivel Max.		60 *	165 *	185 *		41	38 *	32 *	37 *	65 *	148 *	
Dia		1	29	8		1	20	1	28	8	7	
Hora		7	18	7		7	18	7	19	7	18	
Nivel Min.		42 *	30 *	35 *		31	32 *	30 *	30 *	32 *	31 *	
Dia		21	20	27		23	29	16	1	26	3	
Hora		7	7	7		7	18	7	8	7	7	
Nivel Medio		49	65	52		35	34	31	32	38	66	

NOTA: * DATO LIMNIMETRICO

ANUARIO HIDROLOGICO DE 1994
NIVELES MEDIOS DIARIOS (cm)

H040 VERTEDERO CAMBUGAN												INAMHI
DIA	ENE.	FEB.	MAR.	ABR.	MAY.	JUN.	JUL.	AGO.	SEP.	OCT.	NOV.	DIC.
1		3*			8*	4*	2*	6*	11*	11*	8*	10*
2		3*			7*	4*	3*	8*	11*	10*	8*	8*
3		3*			7*	4*	3*	9*	11*	8*	8*	6*
4		3*			6*	4*	3*	9*	11*	8*	9*	5*
5		3*			4*	4*	3*	9*	11*	8*	9*	5*
6		3*			4*	4*	3*	9*	11*	11*	9*	5*
7		3*		12*	4*	4*	2*	9*	10*	11*	11*	5*
8		3*		12*	4*	4*	2*	9*	10*	9*	10*	5*
9		5*		11*	5*	4*	2*	9*	9*	9*	11*	5*
10		5*		10*	3*	4*	2*	10*	9*	12*	11*	5*
11		4*		10*	6*	4*	2*	12*	9*	11*	12*	5*
12		5*		10*	3*	4*	2*	11*	9*	12*	9*	5*
13		7*		10*	3*	4*	2*	11*	9*	10*	9*	3*
14		7*		10*	3*	5*	2*	11*	9*	10*	9*	5*
15		7*		10*	3*	4*	5*	11*	9*	10*	9*	5*
16		7*		10*	5*	2*	7*	11*	9*	10*	9*	5*
17		7*		9*	7*	2*	7*	11*	9*	7*	9*	5*
18		7*		8*	5*	2*	7*	11*	9*	7*	9*	5*
19		7*		8*	5*	4*	7*	11*	8*	8*	9*	3*
20		7*		7*	5*	2*	7*	11*	9*	8*	9*	2*
21		7*		7*	5*	2*	7*	11*	9*	8*	9*	2*
22		7*		7*	4*	2*	7*	11*	10*	8*	10*	3*
23		8*		6*	4*	2*	7*	11*	11*	8*	11*	5*
24		8*		6*	4*	2*	7*	11*	11*	8*	14*	3*
25		5*		6*	4*	2*	7*	11*	11*	9*	19*	3*
26		5*		6*	4*	2*	7*	11*	11*	9*	15*	5*
27		5*		6*	4*	2*	7*	11*	11*	6*	12*	8*
28		6*		6*	4*	2*	7*	11*	11*	6*	11*	8*
29				6*	4*	2*	7*	11*	11*	6*	11*	8*
30				8*	4*	2*	7*	11*	11*	6*	10*	8*
31					4*		7*	11*		6*		8*
Nivel Max.		8*			9*	5*	7*	12*	11*	12*	19*	10*
Dia		24			1	14	16	11	1	10	25	1
Hora		6			18	18	6	18	6	6	7	6
Nivel Min.		3*			3*	2*	2*	6*	6*	6*	8*	2*
Dia		1			10	16	1	1	19	27	1	20
Hora		6			6	6	2	18	6	6	7	6
Nivel Medio		5		8	5	3	5	10	10	9	10	5

H043 VERTEDERO #3												INAMHI
DIA	ENE.	FEB.	MAR.	ABR.	MAY.	JUN.	JUL.	AGO.	SEP.	OCT.	NOV.	DIC.
1	9*	12*			16*	10*	11*			6*	7*	10*
2	9*	11*			14*	10*	12*	5*		8*	7*	10*
3	9*	9*			15*	10*	12*	4*		9*	7*	10*
4	10*	10*			14*	10*	12*	3*		9*	9*	10*
5	10*	9*			12*	10*	12*	3*		9*	9*	9*
6	10*	9*			12*	10*	12*	3*		5*	9*	9*
7	10*	9*		20*	12*	10*	11*	3*		5*	9*	9*
8	12*	9*		19*	11*	10*	11*	3*		7*	10*	9*
9	15*	9*		18*	11*	10*	11*	3*		9*	11*	9*
10	14*	9*		17*	10*	10*	11*	3*		6*	10*	9*
11	10*	8*		16*	10*	10*	11*	2*		6*	9*	9*
12	10*	8*		16*	10*	10*	10*	2*		7*	8*	9*
13	8*	8*		16*	10*	10*	10*	2*		5*	8*	9*
14	9*	7*		16*	10*	11*	10*	2*		6*	8*	9*
15	13*	7*		15*	10*	17*	8*	2*		6*	8*	8*
16	12*	7*		16*	12*	12*	6*	2*		5*	9*	8*
17	9*	7*		15*	12*	11*	6*	2*		8*	8*	7*
18	8*	7*		15*	13*	10*	6*	2*		8*	8*	7*
19	9*	7*		15*	13*	11*	6*	2*		6*	9*	6*
20	11*	7*		15*	14*	10*	7*	2*		6*	9*	7*
21	11*	7*		14*	14*	10*	7*	2*		6*	9*	8*
22	10*	6*		12*	14*	10*	7*	2*		6*	9*	9*
23	9*	7*		12*	13*	10*	7*	2*		6*	9*	12*
24	9*	6*		12*	12*	10*	7*	2*		6*	14*	11*
25	9*	6*		10*	11*	10*	7*	2*		7*	18*	10*
26	9*	6*		10*	10*	10*	7*	2*		8*	15*	10*
27	8*	6*		10*	10*	10*	7*	2*		8*	14*	11*
28	9*	6*		11*	10*	10*	7*	2*		8*	13*	11*
29	12*			10*	10*	10*	7*	2*		8*	11*	10*
30	12*			13*	10*	10*	6*	2*		8*	10*	9*
31	12*				10*		6*	2*		7*		9*
Nivel Max.	15*	12*			17*	20*	12*			10*	18*	12*
Dia	9	1			1	15	2			9	24	23
Hora	18	6			18	6	6			18	18	6
Nivel Min.	8*	6*			10*	10*	6*			5*	7*	6*
Dia	18	23			10	1	15			6	1	17
Hora	6	18			6	6	18			6	6	18
Nivel Medio	10	8		14	12	10	9	2		7	10	9

NOTA: * DATO LIMNIMETRICO

ANUARIO HIDROLOGICO DE 1994
NIVELES MEDIOS DIARIOS (cm)

H045 APAQUI DJ MINAS												INAMHI
DIA	ENE.	FEB.	MAR.	ABR.	MAY.	JUN.	JUL.	AGO.	SEP.	OCT.	NOV.	DIC.
1	60*	86	60*	120*	90*	90*	110*	90*	80*	68*	78*	80*
2	64	91	60*	155*	97*	95*	125*	80*	83*	68*	60*	80*
3	69	69	60*	120*	98*	130*	135*	100*	83*	67*	60*	75*
4	69	69	60*	95*	103*	105*	115*	100*	83*	65*	58*	70*
5	76	72	73*	88*	110*	80*	80*	90*	83*	65*	58*	75*
6	69	71	73*	95*	125*	80*	80*	85*	80*	65*	58*	95*
7	69	67	78*	120*	95*	80*	80*	78*	75*	65*	50*	75*
8	73	72	80*	100*	88*	116*	80*	78*	75*	73*	50*	70*
9	75	73	80*	100*	84*	150*	115*	78*	75*	65*	57*	85*
10	84	71	70*	90*	85*	115*	145*	78*	70*	63*	59*	95*
11	73	72	70*	88*	85*	113*	135*	87*	70*	60*	55*	90*
12	68	76	70*	85*	95*	100*	100*	130*	70*	60*	53*	70*
13	73	75	70*	100*	100*	100*	80*	125*	70*	60*	60*	70*
14	73	72	70*	95*	105*	110*	80*	113*	70*	60*	60*	70*
15	79	71	78*	88*	93*	116*	90*	125*	75*	60*	60*	70*
16	72	69	75*	90*	116*	111*	100*	130*	75*	60*	60*	70*
17	82	72	80*	90*	93*	100*	100*	113*	70*	60*	60*	70*
18	90	69	80*	95*	85*	100*	100*	80*	70*	60*	65*	75*
19	90	69	75*	98*	85*	90*	95*	103*	70*	63*	65*	70*
20	70	69	70*	98*	80*	80*	90*	130*	70*	60*	80*	70*
21	70	68	70*	95*	80*	80*	80*	125*	75*	60*	105*	70*
22	70	68	70*	93*	80*	100*	78*	130*	75*	60*	140*	65*
23	70	69	73*	93*	80*	100*	80*	170*	73*	60*	110*	65*
24	69	69	73*	90*	80*	120*	85*	220*	73*	60*	120*	70*
25	69	69	85*	85*	105*	110*	75*	100*	73*	68*	90*	75*
26	65	69	85*	88*	85*	100*	75*	100*	70*	63*	95*	80*
27	65	69	85*	90*	80*	116*	75*	93*	70*	60*	90*	73*
28	64	70*	75*	98*	80*	100*	73*	100*	70*	60*	90*	70*
29	64		85*	90*	83*	105*	80*	100*	70*	60*	90*	65*
30	71		90*	89*	95*	100*	90*	100*	70*	80*	89*	68*
31	81		105*		95*			100*		80*		70*
Nivel Max.	96	107	110*	170*	130*	160*		220*	85*	80*	140*	100*
Dia	17	2	31	2	6	9		23	2	8	21	6
Hora	18	3	18	6	6	18		18	18	6	18	18
Nivel Min.	60*	66	60*	85*	80*	75*		78*	70*	60*	50*	65*
Dia	1	27	1	11	9	11		7	10	10	7	22
Hora	6	1	6	18	18	18		18	6	18	18	6
Nivel Medio	72	72	75	97	92	103	94	107	74	64	74	74

H091 GRANDE AJ JATIVA												INAMHI
DIA	ENE.	FEB.	MAR.	ABR.	MAY.	JUN.	JUL.	AGO.	SEP.	OCT.	NOV.	DIC.
1	64	75*		65*	46*	58*	41*	42*	49*	59*	50*	58*
2	61	66*		83*	47*	55*	40*	42*	48*	59*	50*	57*
3	59	60*		73*	50*	56*	44*	47*	48*	59*	50*	57*
4	58	60*		70*	50*	54*	42*	50*	48*	58*	54*	56*
5	57	66*		68*	56*	51*	40*	52*	48*	58*	55*	56*
6	57	65*		63*	60*	49*	40*	51*	48*	60*	55*	60*
7	56	66*		83*	59*	47*	45*	50*	48*	60*	60*	60*
8	56	66*		80*	58*	45*	45*	50*	48*	60*	64*	66*
9	55	62*		88*	72*	46*	90*	50*	48*	68*	60*	66*
10	57	60*		83*	68*	47*	50*	50*	47*	60*	70*	65*
11	56	60*		90*	63*	46*	49*	50*	47*	69*	65*	64*
12	55	59*		92*	60*	46*	48*	50*	47*	65*	60*	63*
13	59	58*		83*	58*	46*	49*	50*	47*	61*	60*	60*
14	70	56*		88*	58*	46*	49*	50*	47*	60*	60*	60*
15	64	56*		76*	55*	45*	48*	50*	47*	57*	65*	61*
16	60	55*		70*	55*	45*	48*	50*	47*	55*	69*	60*
17	58	54*		68*	53*	45*	47*	50*	48*	50*	70*	58*
18	65	51*		65*	50*	44*	46*	49*	48*	50*	70*	61*
19	77	50*		60*	50*	44*	46*	49*	48*	50*	71*	58*
20	63	50*		60*	50*	43*	45*	49*	47*	50*	76*	56*
21	60	50*		60*	50*	43*	45*	49*	45*	51*	76*	55*
22	59	49*		59*	55*	42*	46*	50*	45*	50*	79*	60*
23	57	48*		62*	73*	41*	46*	49*	46*	60*	80*	61*
24	57	48*		57*	73*	40*	47*	49*	69*	56*	75*	67*
25	56	47*		54*	70*	40*	46*	49*	90*	55*	73*	70*
26	50*	47*		50*	68*	41*	45*	49*	70*	50*	80*	68*
27	49*	47*		50*	64*	41*	45*	49*	69*	50*	76*	66*
28	49*	45*		49*	59*	42*	42*	49*	77*	50*	68*	62*
29	56*			47*	57*	43*	42*	49*	69*	50*	65*	60*
30	59*			44*	55*	43*	42*	49*	67*	50*	60*	58*
31	60*				55*		42*	49*		50*		57*
Nivel Max.	88	80*		95*	75*	59*	90*	52*	90*	70*	80*	70*
Dia	14	1		12	24	1	9	5	24	9	22	25
Hora	16	17		7	17	7	7	7	17	17	17	7
Nivel Min.	49*	45*		43*	45*	40*	40*	42*	45*	50*	50*	55*
Dia	28	28		30	1	23	2	1	21	17	1	20
Hora	6	17		17	7	7	7	7	7	7	7	17
Nivel Medio	59	56		68	58	46	46	49	53	56	65	61

NOTA: * DATO LIMNIMETRICO

ANUARIO HIDROLOGICO DE 1994
NIVELES MEDIOS DIARIOS (cm)

H138		BLANCO DJ TOACHI(PTE.UNICOOP)										INAMHI
DIA	ENE.	FEB.	MAR.	ABR.	MAY.	JUN.	JUL.	AGO.	SEP.	OCT.	NOV.	DIC.
1	160 *	200 *	200 *	260 *	200 *			20 *	20 *	20 *		20 *
2	120 *	220 *	240 *	240 *	200 *			20 *	20 *	20 *		20 *
3	120 *	180 *	240 *	220 *	220 *			20 *	20 *	20 *		30 *
4	120 *	180 *	260 *	200 *	220 *			20 *	20 *	30 *		30 *
5	140 *	170 *	260 *	200 *	220 *			20 *	30 *	20 *		20 *
6	140 *	170 *	240 *	180 *	200 *			20 *	30 *	20 *		20 *
7	160 *	200 *	240 *	160 *	200 *			20 *	20 *	10 *		30 *
8	200 *	200 *	240 *	220 *	180 *			20 *	20 *	10 *		30 *
9	200 *	220 *	240 *	200 *	180 *			30 *	20 *	10 *		30 *
10	200 *	220 *	260 *	200 *	220 *			30 *	20 *	20 *		40 *
11	200 *	240 *	200 *	200 *	220 *			20 *	20 *	20 *		40 *
12	180 *	240 *	200 *	200 *	200 *			20 *	20 *	20 *		50 *
13	180 *	220 *	200 *	200 *	190 *			20 *	20 *	30 *		50 *
14	220 *	180 *	200 *	200 *	190 *			20 *	15 *	30 *		60 *
15	220 *	190 *	200 *	220 *	190 *			20 *	15 *	20 *		60 *
16	200 *	190 *	200 *	200 *	190 *			20 *	15 *	20 *		60 *
17	200 *	200 *	240 *	200 *	180 *			20 *	20 *	20 *		60 *
18	180 *	220 *	240 *	180 *	180 *			20 *	20 *	30 *		60 *
19	170 *	220 *	260 *	180 *	200 *			20 *	10 *	30 *		50 *
20	220 *	200 *	280 *	160 *	200 *			20 *	10 *	40 *		90 *
21	200 *	200 *	280 *	220 *	200 *			20 *	10 *	40 *		180 *
22	200 *	180 *	280 *	220 *	210 *			20 *	10 *	40 *		200 *
23	240 *	180 *	300 *	220 *	220 *			30 *	20 *	30 *		240 *
24	220 *	180 *	260 *	200 *	210 *			30 *	20 *	30 *		200 *
25	160 *	160 *	260 *	200 *	195 *			20 *	20 *	20 *		220 *
26	160 *	160 *	240 *	180 *	190 *			20 *	20 *	20 *		220 *
27	150 *	150 *	200 *	190 *	180 *			20 *	30 *	20 *		240 *
28	150 *	200 *	240 *	190 *	160 *			20 *	30 *	20 *		260 *
29	180 *		200 *	180 *	160 *			20 *	20 *	20 *		260 *
30	180 *		240 *	200 *	200 *			20 *	20 *	20 *		280 *
31			240 *	200 *	200 *			20 *	20 *	20 *		280 *
Nivel Max.		240 *	300 *	260 *	220 *			30 *	30 *	40 *		280 *
Dia		11	23	1	3			9	5	21		30
Hora		7	7	7	7			7	7	18		18
Nivel Min.		150 *	200 *	160 *	160 *			20 *	10 *	10 *		20 *
Dia		27	1	7	28			1	20	8		1
Hora		7	7	7	7			7	18	18		18
Nivel Medio	179	195	238	201	197			21	19	24		111

H143		GRANOBLES AJ GUACHALA										INAMHI
DIA	ENE.	FEB.	MAR.	ABR.	MAY.	JUN.	JUL.	AGO.	SEP.	OCT.	NOV.	DIC.
1	101 *	98 *	89 *	119	108	100	88	79	47 *	91 *	83 *	86 *
2	99 *	96 *	87 *	121	107	100	82	72	45 *	93 *	82 *	89 *
3	99 *	93 *	85 *	121	95	110	102	67	47 *	90 *	85 *	86 *
4	95 *	90 *	82 *	118	95	113	109	93	51 *	87 *	85 *	83 *
5	91 *	89 *	84 *	117	110	104	110	85	55 *	85 *	86 *	80 *
6	90 *	90 *	85 *	120	114	100	95	100	58 *	85 *	83 *	86 *
7	86 *	88 *	89 *	125	112	92	88	91	59 *	89 *	82 *	92 *
8	86 *	86 *	90 *	119	103	95	84	79	55 *	90 *	80 *	93 *
9	84 *	85 *	91 *	105	95	110	80	69	57 *	93 *	81 *	89 *
10	83 *	83 *	93 *	102	93	129	105	65	60 *	91 *	84 *	90 *
11	81 *	80 *	94	99	95	107	109	67	64 *	89 *	85 *	92 *
12	84 *	77 *	105	98	94	98	98	103	63 *	85 *	88 *	90 *
13	86 *	73 *	105	97	91	92	88	99	63 *	82 *	90 *	89 *
14	88 *	74 *	109	103	103	88	81	82	70 *	81 *	93 *	86 *
15	92 *	71 *	106	102	113	98	77	74	73 *	80 *	94 *	83 *
16	95 *	73 *	99	93	106	93	74	91	74 *	79 *	95 *	81 *
17	94 *	76 *	91	91	110	92	73	98	75 *	77 *	96 *	80 *
18	89 *	78 *	90	91	116	84	76	82	76 *	75 *	93 *	80 *
19	87 *	82 *	88	90	110	88	73	76	80 *	72 *	92 *	78 *
20	83 *	85 *	88	99	110	92	70	92	85 *	70 *	90 *	77 *
21	79 *	88 *	86	96	96	82	68	68 *	94 *	67 *	90 *	80 *
22	77 *	86 *	85	88	93	80	66	66 *	105 *	66 *	87 *	83 *
23	81 *	87 *	85	86	93	80	64	65 *	116 *	65 *	85 *	85 *
24	86 *	92 *	95	88	95	88	85	62 *	126 *	70 *	87 *	88 *
25	90 *	95 *	87	95	93	79	101	60 *	141 *	72 *	91 *	96 *
26	94 *	95 *	85	87	119	77	85	57 *	133 *	75 *	91 *	98 *
27	98 *	92 *	85	90	106	94	77	57 *	115 *	78 *	90 *	106 *
28	101 *	90 *	87	100	106	95	78	54 *	102 *	83 *	88 *	121 *
29	100 *		113	103	104	105	84	53 *	94 *	83 *	88 *	129 *
30	101 *		118	111	96	96	84	50 *	91 *	85 *	86 *	123 *
31	99 *		123		97		80	48 *		85 *		117 *
Nivel Max.	103 *	98 *	132	127	128	133	110	112	144 *	93 *	96 *	130 *
Dia	29	1	12	6	26	9	5	20	25	2	17	29
Hora	18	8	17	16	7	23	14	15	18	8	8	8
Nivel Min.	76 *	70 *	81 *	85	88	75	63	47 *	44 *	64 *	79 *	77 *
Dia	22	15	4	24	14	26	22	31	2	23	8	20
Hora	8	18	18	3	3	5	23	18	8	8	8	8
Nivel Medio	90	85	93	102	103	95	85	74	79	81	87	91

NOTA: * DATO LIMNIMETRICO

ANUARIO HIDROLOGICO DE 1994
NIVELES MEDIOS DIARIOS (cm)

H144 GUACHALA AJ GRANOBLES												INAMHI
DIA	ENE.	FEB.	MAR.	ABR.	MAY.	JUN.	JUL.	AGO.	SEP.	OCT.	NOV.	DIC.
1		55 *	38 *	104 *	46 *	38 *	49 *		50 *	39 *	37 *	50 *
2	38 *	45 *	40 *	105 *	42 *	38 *	52 *	43 *	47 *	38 *		47 *
3	36 *	41 *	40 *	92 *	40 *	38 *	48 *	60 *	44 *	41 *	35 *	46 *
4	38 *	41 *	61 *	73 *	41 *	55 *	64 *	41 *	44 *	40 *	37 *	43 *
5	41 *	38 *	80 *	68 *	69 *	53 *	79 *	45 *	47 *	37 *	38 *	41 *
6	46 *	37 *	54 *	68 *	67 *	47 *	64 *	45 *	48 *	37 *	37 *	38 *
7	48 *	37 *	55 *	70 *	72 *	43 *	53 *	46 *	48 *	36 *	35 *	76 *
8	53 *	35 *	94 *	65 *	77 *	44 *	51 *	44 *	45 *	114 *	34 *	60 *
9	53 *	33 *	73 *	63 *		93 *	68 *	46 *	44 *		36 *	55 *
10	51 *	34 *	61 *	58 *	60 *	86 *	113 *	47 *	42 *	53 *	36 *	90 *
11	46 *	37 *	32 *	50 *	45 *	66 *	96 *	45 *	39 *	47 *	36 *	74 *
12	44 *	37 *	30 *	44 *	47 *	56 *	72 *	73 *	37 *	46 *	36 *	67 *
13	45 *	39 *	28 *	42 *	52 *	48 *	66 *	67 *	37 *	44 *	36 *	61 *
14	44 *	38 *	31 *	40 *	61 *	44 *	54 *	48 *	35 *	39 *	35 *	56 *
15	42 *	38 *	29 *	39 *	68 *	41 *	49 *	47 *	34 *	39 *	36 *	49 *
16	41 *	39 *	28 *	38 *	72 *	38 *	46 *	72 *	32 *	37 *	38 *	49 *
17	39 *	41 *	30 *	39 *	68 *	37 *	44 *	84 *	33 *	40 *	37 *	45 *
18	39 *	41 *	31 *	43 *	65 *	37 *	42 *	61 *	35 *	38 *	37 *	44 *
19	38 *	41 *	29 *	46 *	56 *	36 *	41 *	51 *	36 *	39 *	43 *	44 *
20	37 *	38 *	29 *	44 *	48 *	34 *	40 *	89 *	37 *	36 *	48 *	43 *
21	37 *	40 *	27 *	42 *	44 *	34 *	37 *	101 *	39 *	36 *	49 *	43 *
22	35 *	42 *	28 *	41 *	41 *	32 *	35 *	105 *	36 *	34 *	55 *	44 *
23	36 *	43 *	27 *	41 *	41 *	34 *	34 *	84 *	37 *	33 *	57 *	46 *
24	37 *	40 *	30 *	45 *	39 *	33 *	77 *	67 *	39 *	31 *	55 *	50 *
25	35 *	39 *	31 *	47 *	39 *	33 *	64 *	61 *	43 *	32 *	52 *	52 *
26	34 *	42 *	30 *	44 *	37 *	33 *	47 *	55 *	48 *	30 *	49 *	55 *
27	33 *	45 *	27 *	43 *	35 *	33 *	41 *	52 *	51 *	29 *	48 *	51 *
28	31 *	41 *	43 *	43 *	35 *	34 *	39 *	49 *	46 *	30 *	35 *	49 *
29	33 *		84 *	45 *	37 *	29 *	45 *	48 *	38 *	27 *	57 *	48 *
30	38 *		86 *	47 *	39 *	53 *	44 *	56 *	37 *	29 *	55 *	48 *
31	58 *		97 *		39 *			46 *		36 *		48 *
Nivel Max.		56 *	100 *	107 *		97 *			52 *			91 *
Dia		1	31	2		9			1			10
Hora		7	18	7		18			7			7
Nivel Min.		32 *	27 *	37 *		28 *			31 *			37 *
Dia		9	16	16		29			16			6
Hora		18	7	18		18			18			18
Nivel Medio	41	40	45	54	50	44	55	58	41	39	42	52

H146 GUAYLLABAMBA DJ ALAMBI												INAMHI
DIA	ENE.	FEB.	MAR.	ABR.	MAY.	JUN.	JUL.	AGO.	SEP.	OCT.	NOV.	DIC.
1	132	257 *	192 *	256 *	198 *	137	96	79	76	91	70	108
2	121		187 *	332 *	182 *	135	92	77	74	71	70	118
3	114	228 *	199 *	255 *	168 *	150	104	77	72	71	69	94
4	117	231 *	249 *	233 *	157 *	149	117	79	71	71	70	91
5	133	230 *	225 *	227 *	175 *	134	123	81	74	71	76	85
6	123	223 *	227 *	225 *	194 *	128	104	82	72	70	79	85
7	123	244 *	284 *	306 *	172 *	126	95	79	71	71	73	85
8	183	227 *	260 *	264 *	167 *	121	97	77	71	134	85	99
9	220	214 *	233 *	238 *	180 *	140	92	76	71	134	87	100
10	190	150 *	217 *	250 *	174 *	155	124	77	71	91	90	86
11	174	165 *	200 *	237 *	177 *	131	129	76	71	77	99	97
12	164	155 *	225 *	219 *	171 *	120	100	89	70	95	92	100
13	153	149 *	245 *	223 *	162 *	115	93	96	71	95	74	82
14	146	145 *	239 *	232 *	163 *	115	89	80	71	80	75	85
15	167	154 *	240 *	227 *	177 *	118	86	77	71	80	73	83
16	200	148 *	225 *	202 *	181 *	116	84	80	70	73	74	81
17	179	135 *	249 *	185 *	224 *	109	84	94	71	72	110	77
18	195	129 *	193 *	205 *	183 *	106	84	83	71	73	94	76
19	196	130 *	193 *	203 *	181 *	105	83	78	70	73	111	81
20	180	119 *	176 *	205 *	185 *	112	81	91	72	72	100	104
21	160	124 *	171 *	190 *		104	80	148	71	72	119	99
22	151	126 *	173 *	179 *	154 *	104	80	134	70	71	126	117
23	143	136 *	169 *	169 *	152 *	100	83	120	71	70	124	179
24	138	141 *	176 *	170 *	157 *	104	80	100	70	70	106	162
25	167 *	161 *	181 *	168 *	153 *	100	90	89	77	71	115	151
26	151 *	222 *	170 *	191 *	159 *	96	83	78	74	72	121	179
27	161 *	208 *	164 *	166 *	145	101	80	77	84	75	123	187
28		225 *	173 *	181 *	146	102	80	74	74	72	111	186
29			224 *	184 *	144	107	79	73	82	76	116	153
30			224 *	201 *	159	104	81	82	84	71	119	156
31	259 *		235 *		142		79	96		71		141
Nivel Max.			309 *	346 *		181	159	172	120	180	186	233
Dia			7	2		10	10	21	30	9	30	23
Hora			7	17		3	17	1	1	5		21
Nivel Min.			162 *	165 *		85	75	70	68	69	68	71
Dia			27	24		26	31	30	26	31	2	18
Hora			16	18		16	17	12	12	2	2	19
Nivel Medio	162	177	210	217	169	118	92	87	73	79	95	114

NOTA: * DATO LIMNIMETRICO

ANUARIO HIDROLOGICO DE 1994
NIVELES MEDIOS DIARIOS (cm)

H148 GUAYLLABAMBA DJ PISQUE												INECEL
DIA	ENE.	FEB.	MAR.	ABR.	MAY.	JUN.	JUL.	AGO.	SEP.	OCT.	NOV.	DIC.
1		170 *	125 *				88 *	108 *				145 *
2		160 *	116 *	390 *		136 *	113 *	72 *			90 *	140 *
3						160 *	108 *				71 *	120 *
4					145 *	143 *	160 *				86 *	130 *
5					160 *	130 *	155 *			94 *	100 *	120 *
6				170 *	153 *	130 *				66 *	100 *	115 *
7				210 *	152 *	130 *			98 *	105 *	115 *	105 *
8				180 *	150 *				71 *		123 *	
9		120 *		176 *	150 *				92 *	140 *	104 *	
10		110 *	150 *	167 *	155 *				84 *	118 *		
11		118 *	138 *	170 *				90 *	100 *	118 *		
12	120 *	110 *	137 *	158 *				145 *	70 *	110 *		
13	108 *	116 *	148 *	160 *			120 *	122 *	104 *			
14	115 *	107 *	150 *				90 *	113 *	65 *			
15	123 *	118 *	148 *			132 *	113 *	80 *				118 *
16	145 *	87 *	140 *			119 *	80 *	142 *				106 *
17	126 *					116 *	116 *	140 *			107 *	108 *
18	132 *				147 *	90 *	88 *				85 *	108 *
19	140 *				145 *	134 *	107 *				124 *	115 *
20				155 *	145 *	105 *	77 *			96 *	115 *	135 *
21				145 *	128 *	112 *				70 *	137 *	113 *
22				140 *	134 *	88 *			90 *	97 *	156 *	
23				124 *	120 *				67 *	66 *		
24		115 *	120 *	135 *	132 *				100 *	85 *		
25		130 *	116 *	145 *	120 *			134 *	86 *	80 *		
26		128 *	110 *	135 *				106 *	120 *			
27	98 *	165 *	100 *	130 *				115 *	108 *			
28	84 *	142 *	114 *				110 *	115 *				
29	94 *		150 *				80 *	110 *				
30	95 *		110 *			120 *	120 *	128 *				
31	166 *						85 *	140 *				
Nivel Max.												
Dia												
Hora												
Nivel Min.												
Dia												
Hora												
Nivel Medio												

H151 INTAG EN BALZAPAMBA												INAMHI
DIA	ENE.	FEB.	MAR.	ABR.	MAY.	JUN.	JUL.	AGO.	SEP.	OCT.	NOV.	DIC.
1		195 *	95 *	195 *	95 *	85 *	35 *	35 *	25 *	45 *	35 *	95 *
2		195 *	100 *	185 *	95 *	85 *	35 *	35 *	25 *	35 *	35 *	95 *
3		195 *	105 *	185 *	85 *	80 *	40 *	35 *	25 *	35 *	35 *	95 *
4		195 *	125 *	185 *	85 *	65 *	45 *	35 *	25 *	35 *	35 *	85 *
5		195 *	185 *	75 *	85 *	65 *	45 *	35 *	25 *	35 *	35 *	100 *
6		195 *	180 *	95 *	85 *	65 *	45 *	35 *	25 *	35 *	35 *	98 *
7		185 *	120 *		85 *	55 *	45 *	35 *	25 *	35 *	35 *	90 *
8		185 *	65 *		85 *	50 *	35 *	35 *	25 *	35 *	40 *	85 *
9		80 *	60 *	195 *	85 *	50 *	35 *	35 *	25 *	35 *	65 *	85 *
10		80 *	55 *	195 *	95 *	50 *	35 *	35 *	25 *	40 *	65 *	85 *
11		75 *	55 *	195 *	95 *	45 *	35 *	35 *	25 *	40 *	65 *	85 *
12		75 *	60 *	195 *	90 *	45 *	35 *	35 *	25 *	35 *	45 *	85 *
13		75 *	70 *	95 *	85 *	45 *	35 *	35 *	25 *	35 *	45 *	85 *
14		75 *	75 *	95 *	85 *	40 *	35 *	35 *	25 *	35 *	35 *	85 *
15		65 *	70 *	85 *	85 *	40 *	35 *	35 *	25 *	35 *	35 *	85 *
16		65 *	65 *	85 *	85 *	35 *	35 *	35 *	25 *	35 *	35 *	85 *
17		65 *	65 *	85 *	95 *	35 *	35 *	25 *	25 *	35 *	65 *	80 *
18		65 *	65 *	85 *	95 *	45 *	35 *	25 *	25 *	35 *	65 *	75 *
19		65 *	65 *	90 *	115 *	45 *	35 *	25 *	25 *	35 *	75 *	75 *
20		65 *		95 *	115 *	35 *	35 *	25 *	25 *	35 *	85 *	85 *
21		65 *		110 *	110 *	35 *	35 *	25 *	25 *	35 *	85 *	95 *
22		65 *	75 *	95 *	190 *	35 *	35 *	25 *	25 *	35 *	85 *	105 *
23		65 *	75 *	95 *		45 *	35 *	25 *	25 *	35 *	95 *	105 *
24		85 *	75 *	95 *	95 *	35 *	35 *	25 *	25 *	35 *	95 *	95 *
25		85 *	85 *	85 *	95 *		35 *	25 *	25 *	35 *	95 *	
26			85 *	85 *	95 *	35 *	35 *	25 *	25 *	35 *	110 *	105 *
27		95 *	95 *	85 *	95 *	35 *	35 *	25 *	35 *	35 *	120 *	147 *
28		95 *	173 *	75 *		35 *	35 *	25 *	35 *	40 *	115 *	155 *
29			173 *	65 *		35 *	35 *	25 *	35 *	45 *	120 *	155 *
30			190 *	65 *	95 *	35 *	35 *	25 *	45 *	40 *	110 *	160 *
31			195 *		95 *		35 *	25 *		35 *		155 *
Nivel Max.							45 *	35 *	45 *	45 *		
Dia							4	1	30	1		
Hora							8	8	8	8		
Nivel Min.							35 *	25 *	25 *	35 *		
Dia							8	17	13	2		
Hora							8	8	18	8		
Nivel Medio		109	100	117	96	48	36	30	27	36	68	100

NOTA: * DATO LIMNIMETRICO

ANUARIO HIDROLOGICO DE 1994
NIVELES MEDIOS DIARIOS (cm)

H158 PITA AJ SALTO												INAMHI
DIA	ENE.	FEB.	MAR.	ABR.	MAY.	JUN.	JUL.	AGO.	SEP.	OCT.	NOV.	DIC.
1	92 *	103 *	100 *	107 *	108 *	102 *	100 *	100 *	105 *	104 *	98 *	104 *
2	92 *	103 *	100 *	111 *	111 *	105 *	100 *	100 *	102 *	102 *	100 *	104 *
3	92 *	104 *	101 *	110 *	110 *	104 *	114 *	113 *	100 *	102 *	100 *	100 *
4	92 *	109 *	105 *	107 *	100 *	114 *	119 *	100 *	100 *	102 *	100 *	100 *
5	93 *	117 *	100 *	107 *	100 *	100 *	115 *	100 *	101 *	101 *	103 *	100 *
6	92 *	117 *	104 *	107 *	106 *	99 *	113 *	101 *	101 *	103 *	106 *	100 *
7	92 *	110 *	109 *	112 *	107 *	99 *	101 *	100 *	100 *	102 *	110 *	100 *
8	97 *	108 *	108 *	108 *	102 *	110 *	101 *	100 *	100 *	103 *	108 *	105 *
9	101 *	104 *	108 *	106 *	100 *	115 *	102 *	99 *	110 *	123 *	110 *	104 *
10	96 *	102 *	102 *	106 *	100 *	121 *	113 *	98 *	102 *	123 *	106 *	101 *
11	94 *	100 *	100 *	105 *	100 *	106 *	125 *	102 *	102 *	114 *	100 *	102 *
12	93 *	102 *	102 *	104 *	100 *	101 *	141 *	111 *	102 *	105 *	100 *	100 *
13	94 *	104 *	104 *	104 *	100 *	100 *	104 *	106 *	101 *	100 *	100 *	100 *
14	93 *	104 *	102 *	104 *	109 *	100 *	104 *	104 *	100 *	100 *	100 *	100 *
15	92 *	100 *	100 *	104 *	104 *	103 *	100 *	103 *	100 *	98 *	100 *	100 *
16	92 *	98 *	100 *	104 *	105 *	101 *	106 *	103 *	100 *	96 *	100 *	100 *
17	93 *	98 *	98 *	102 *	102 *	100 *	104 *	111 *	100 *	95 *	98 *	100 *
18	92 *	97 *	97 *	101 *	101 *	100 *	101 *	108 *	99 *	94 *	98 *	100 *
19	93 *	100 *	98 *	100 *	102 *	103 *	100 *	101 *	102 *	94 *	99 *	100 *
20	92 *	99 *	99 *	100 *	102 *	100 *	100 *	116 *	109 *	94 *	105 *	100 *
21	92 *	98 *	98 *	100 *	100 *	99 *	103 *	128 *	109 *	94 *	120 *	101 *
22	92 *	96 *	96 *	100 *	100 *	98 *	104 *	128 *	101 *	94 *	114 *	103 *
23	90 *		96 *	100 *	99 *	98 *	100 *	117 *	103 *	94 *	114 *	105 *
24	90 *		98 *	100 *	99 *	98 *	100 *	111 *	106 *	94 *	109 *	103 *
25	90 *		98 *	100 *	98 *	98 *	100 *	111 *	106 *	94 *	104 *	116 *
26	90 *		97 *	100 *	98 *	98 *	100 *	107 *	108 *	109 *	111 *	105 *
27	92 *		97 *	100 *	97 *	98 *	100 *	105 *	105 *	114 *	106 *	103 *
28	94 *		101 *	105 *	97 *	103 *	100 *	105 *	103 *	105 *	101 *	102 *
29	96 *		104 *	107 *	96 *	105 *	100 *	104 *	103 *	97 *	104 *	100 *
30	96 *		107 *	108 *	96 *	100 *	102 *	130 *	112 *	96 *	100 *	100 *
31	103 *		107 *		98 *		103 *	113 *		96 *		100 *
Nivel Max.	103 *		109 *	117 *	114 *	125 *	175 *	145 *	120 *	135 *	124 *	123 *
Dia	9		7	2	14	9	12	30	9	9	21	25
Hora	5		17	17	16	16	16	16	16	16	6	6
Nivel Min.	90 *		96 *	100 *	96 *	98 *	100 *	98 *	99 *	94 *	98 *	100 *
Dia	23		19	18	27	6	1	9	18	21	1	3
Hora	5		6	17	16	16	5	16	16	16	6	6
Nivel Medio	93	103	101	104	101	103	106	107	103	101	104	102

H159 SAN PEDRO EN MACHACHI												INAMHI
DIA	ENE.	FEB.	MAR.	ABR.	MAY.	JUN.	JUL.	AGO.	SEP.	OCT.	NOV.	DIC.
1		93 *	84 *	86 *	87 *	79 *	60 *	54 *	54 *	59 *	57 *	63 *
2		87 *	81 *	95 *	89 *	78 *	60 *	54 *	55 *	58 *	56 *	64 *
3		82 *	83 *	99 *	90 *	78 *	60 *	53 *	56 *	59 *	56 *	64 *
4		78 *	88 *	91 *	91 *	78 *	60 *	52 *	56 *	61 *	56 *	64 *
5		77 *	86 *	83 *	89 *	77 *	61 *	52 *	56 *	61 *	54 *	64 *
6		82 *	88 *	89 *	88 *	76 *	62 *	52 *	56 *	59 *	54 *	63 *
7		83 *	90 *	104 *	87 *	75 *	62 *	52 *	56 *	62 *	55 *	62 *
8		80 *	95 *	100 *	86 *	74 *	61 *	50 *	54 *	67 *	56 *	62 *
9		78 *	88 *	96 *	87 *	73 *	59 *	50 *	54 *	63 *	56 *	63 *
10		79 *	84 *	94 *	89 *	72 *	58 *	51 *	54 *	60 *	59 *	64 *
11		78 *	84 *	95 *	91 *	72 *	58 *	52 *	52 *	58 *	61 *	62 *
12		75 *	87 *	94 *	89 *	72 *	57 *	50 *	52 *	59 *	61 *	62 *
13		73 *	91 *	87 *	86 *	72 *	56 *	50 *	52 *	60 *	59 *	61 *
14		71 *	91 *	89 *	83 *	70 *	56 *	50 *	53 *	59 *	58 *	61 *
15		70 *	87 *	89 *	82 *	70 *	56 *	49 *	55 *	58 *	59 *	63 *
16		70 *	85 *	88 *	82 *	70 *	56 *	47 *	56 *	58 *	61 *	64 *
17		70 *	84 *	89 *	80 *	68 *	56 *	46 *	56 *	58 *	60 *	66 *
18		70 *	83 *	95 *	80 *	67 *	56 *	46 *	56 *	58 *	60 *	69 *
19		68 *	83 *	95 *	80 *	66 *	56 *	46 *	56 *	57 *	61 *	71 *
20		68 *	83 *	90 *	78 *	64 *	56 *	46 *	56 *	55 *	63 *	73 *
21		69 *	80 *	88 *	78 *	64 *	57 *	47 *	56 *	54 *	64 *	73 *
22		70 *	80 *	87 *	78 *	64 *	57 *	48 *	56 *	54 *	65 *	69 *
23		70 *	79 *	85 *	78 *	64 *	56 *	48 *	56 *	54 *	71 *	68 *
24		72 *	78 *	84 *	79 *	64 *	55 *	48 *	56 *	54 *	71 *	69 *
25		83 *	78 *	83 *	81 *	65 *	54 *	47 *	57 *	55 *	75 *	71 *
26		85 *	79 *	84 *	83 *	66 *	54 *	46 *	59 *	56 *	75 *	70 *
27		88 *	80 *	84 *	84 *	65 *	54 *	48 *	60 *	56 *	71 *	68 *
28		86 *	80 *	88 *	84 *	63 *	54 *	53 *	61 *	56 *	69 *	68 *
29			84 *	87 *	83 *	62 *	54 *	54 *	61 *	55 *	67 *	68 *
30			85 *	87 *	82 *	61 *	54 *	54 *	60 *	56 *	63 *	67 *
31			84 *		81 *		54 *	54 *		57 *		65 *
Nivel Max.		95 *	96 *	110 *	92 *	80 *	62 *	54 *	62 *	68 *	76 *	74 *
Dia		1	8	7	4	1	6	1	29	8	25	21
Hora		6	6	18	18	6	6	6	6	7	18	6
Nivel Min.		68 *	78 *	82 *	78 *	60 *	54 *	46 *	52 *	54 *	54 *	60 *
Dia		19	23	25	20	30	24	16	11	20	6	14
Hora		6	18	6	6	18	18	18	6	18	6	6
Nivel Medio		77	84	90	84	70	57	50	56	58	62	66

NOTA: * DATO LIMNIMETRICO

ANUARIO HIDROLOGICO DE 1994
NIVELES MEDIOS DIARIOS (cm)

H163 TOACHI DJ SARAPULLO											INECEL	
DIA	ENE.	FEB.	MAR.	ABR.	MAY.	JUN.	JUL.	AGO.	SEP.	OCT.	NOV.	DIC.
1	126	368	173	183	147	107	61	36			28	46
2	110	281	190	184	137	105	60	37			23	46
3	106	253	203	172	138	105	59				22	43
4	100	251	264	163	137	101	60				27	51
5	97	232	277	165	150	93	63				33	47
6	99	255	215	185	146	94	61				36	64
7	120	216	267	258	151	104	57				31	66
8	192	188	236	219	152	103	56				33	49
9	187	175	206	201	162	90	55				33	43
10	144	190	194	206	148	87	53				29	43
11	133	169	197	201	153	86	52				31	46
12	126	163	237	196	137	84	51				32	56
13	132	161	244	195	130	83	49				25	48
14	156	180	231	196	150	84	48				24	70
15	221	168	220	185	150	84	47				39	65
16	185	151	201	173	150	79	45				48	64
17	172	147	190	173	140	78	46				71	59
18	181	138	178	187	130	75	44				46	73
19	173	127	174	235	119	81	45				38	94
20	158	153	171	205	121	79	43				36	111
21	154	155	177	174	124	74	43				43	95
22	170	135	193	161	120	78	46				55	89
23	151	151	166	153	117	72	43				55	101
24	138	151	168	147	120	80	43				52	121
25	131	187	166	143	119	70	42			20	62	120
26	128	195	161	203	118	67	43			21	47	129
27	130	181	162	162	116	67	41			23	48	120
28	146	164	167	156	117	66	39			24	43	113
29	156		186	157	119	66	38			28	40	92
30	202		293	162	124	63	36			31	45	101
31	317		268		116		37			26		92
Nivel Max.	429	421	367	314	228	135	64				103	175
Dia	31	1	7	19	11	7	6				17	24
Hora		5	16		18	22					3	21
Nivel Mín.	90	125	142	134	109	61	36				21	40
Dia	6	20	29	25	27	30	31				3	3
Hora	11	10	11	15	13	22	12				17	16
Nivel Medio	153	189	205	183	134	83	48				39	76

H166 TOACHI EN LAS PAMPAS											INAMHI	
DIA	ENE.	FEB.	MAR.	ABR.	MAY.	JUN.	JUL.	AGO.	SEP.	OCT.	NOV.	DIC.
1	190 *	121 *	95 *	87 *	67 *	40 *	28 *	21 *	18 *	27 *	28 *	28 *
2	134 *	114 *	98 *	85 *	66 *	40 *	27 *	21 *	18 *	27 *	27 *	28 *
3	140 *	110 *	100 *	84 *	66 *	40 *	27 *	21 *	19 *	27 *	27 *	28 *
4	103 *	108 *	100 *	85 *	65 *	29 *	27 *	21 *	20 *	27 *	29 *	29 *
5	100 *	104 *	105 *	98 *	64 *	39 *	27 *	21 *	20 *	26 *	29 *	29 *
6	115 *	102 *	108 *	100 *	62 *	39 *	27 *	20 *	20 *	27 *	29 *	29 *
7	107 *	100 *	112 *	105 *	59 *	38 *	27 *	20 *	22 *	26 *	30 *	30 *
8	100 *	97 *	117 *	109 *	56 *	38 *	27 *	20 *	25 *	26 *	30 *	30 *
9	99 *	98 *	118 *	106 *	54 *	38 *	28 *	20 *	24 *	26 *	30 *	30 *
10	97 *	98 *	115 *	104 *	51 *	37 *	26 *	20 *	25 *	25 *		
11	95 *	96 *	113 *	101 *	49 *	37 *	26 *	20 *	26 *	25 *		31 *
12	90 *	96 *	110 *	100 *	47 *	36 *	26 *	19 *	24 *	25 *		33 *
13	89 *	94 *	107 *	93 *	45 *	35 *	26 *	19 *	24 *	28 *		35 *
14	86 *	120 *	106 *	88 *	49 *	34 *	26 *	19 *	24 *	28 *		34 *
15	83 *	117 *	105 *	89 *	46 *	32 *	25 *	19 *	24 *	28 *		34 *
16	80 *	110 *	102 *	90 *	47 *	30 *	25 *	19 *	24 *	27 *		32 *
17	80 *	102 *	99 *	89 *	46 *	30 *	25 *	19 *	25 *	26 *		32 *
18	80 *	97 *	101 *	86 *	47 *	30 *	25 *	19 *	26 *	25 *		38 *
19	82 *	96 *	119 *	85 *	47 *	30 *	25 *	18 *	26 *	25 *		40 *
20	84 *	94 *	114 *	85 *	53 *	30 *	25 *	18 *	26 *	24 *		44 *
21	91 *	92 *	110 *	84 *	50 *	30 *	25 *	18 *	26 *	24 *		48 *
22	90 *	96 *	109 *	82 *	50 *	30 *	24 *	18 *	26 *	23 *		48 *
23	98 *	98 *	105 *	81 *	47 *	29 *	24 *	18 *	26 *	23 *		49 *
24	85 *	95 *	100 *	81 *	45 *	29 *	24 *	17 *	26 *	28 *		50 *
25	82 *	90 *	115 *	79 *	45 *	29 *	23 *	17 *	27 *	28 *		50 *
26	79 *	90 *	107 *	74 *	44 *	29 *	23 *	17 *	27 *	26 *		49 *
27	83 *	92 *	100 *	71 *	44 *	29 *	23 *	16 *	28 *	26 *		48 *
28	98 *	95 *	97 *	70 *	43 *	28 *	23 *	16 *	28 *	26 *		48 *
29		97 *	94 *	69 *	43 *	28 *	22 *	16 *	28 *	26 *		47 *
30		99 *	90 *	68 *	40 *	28 *	22 *	17 *	28 *	27 *		46 *
31		96 *		67 *			22 *		28 *			46 *
Nivel Max.		122 *	120 *	110 *	67 *	28 *	21 *	28 *	28 *	28 *		28 *
Dia		1	25	8	1	1	1	1	27	13		13
Hora		7	7	14	14	14	14	14	14	7		7
Nivel Mín.		90 *	90 *	67 *	40 *	22 *	15 *	18 *	23 *	23 *		23 *
Dia		25	30	31	30	29	29	1	22	22		22
Hora		16	16	7	7	7	7	7	7	14		14
Nivel Medio		98	100	106	87	51	33	25	19	24		26

NOTA: * DATO LIMNIMETRICO

ANUARIO HIDROLOGICO DE 1994
NIVELES MEDIOS DIARIOS (cm)

H170		GUAYLLABAMBA AJ BLANCO										INAMHI
DIA	ENE.	FEB.	MAR.	ABR.	MAY.	JUN.	JUL.	AGO.	SEP.	OCT.	NOV.	DIC.
1	249 *	296 *	280 *	291 *	231 *	232 *	195 *	239 *	113 *	114 *	144 *	
2	233 *	303 *	279 *	271 *	239 *	240 *	190 *	224 *	110 *	112 *	135 *	
3	258 *	268 *	259 *	259 *	252 *	250 *	188 *	214 *	105 *	96 *	127 *	
4	242 *	261 *	250 *	276 *	257 *	240 *	182 *	203 *	109 *	96 *	150 *	
5	236 *	285 *	240 *	255 *	265 *	258 *	174 *	191 *	101 *	104 *	150 *	
6	245 *	241 *	234 *	246 *	250 *	268 *	179 *	170 *	102 *	108 *	135 *	
7	307 *	277 *	227 *	237 *	239 *	249 *	172 *	157 *	112 *	112 *	126 *	
8	256 *	295 *	223 *	226 *	230 *	233 *	159 *	139 *	106 *	103 *	152 *	
9	242 *	288 *	242 *	250 *	222 *	219 *	147 *	224 *	119 *	94 *	165 *	
10	234 *	268 *	240 *	267 *	233 *	211 *	141 *	115 *	122 *	96 *	150 *	
11	223 *	252 *	250 *	263 *	250 *	199 *	206 *	112 *	111 *	111 *	137 *	
12	216 *	239 *	260 *	269 *	258 *	229 *	178 *	111 *	115 *	117 *	135 *	
13	210 *	235 *	268 *	251 *	266 *	239 *	160 *	115 *	110 *	109 *	144 *	
14	242 *	222 *	270 *	230 *	275 *	225 *	144 *	120 *	100 *	106 *	135 *	
15	253 *	211 *	281 *	226 *	258 *	212 *	128 *	115 *	107 *	115 *	127 *	
16	270 *		286 *		257 *	204 *	119 *	106 *	100 *		130 *	
17		205 *	269 *	223 *	237 *	190 *	141 *	109 *	98 *	126 *	154 *	
18	254 *	223 *	257 *	217 *	229 *	171 *	147 *	111 *	96 *	122 *	143 *	
19	240 *	236 *	248 *	210 *	222 *	178 *	128 *	114 *	105 *	116 *	137 *	
20	229 *	242 *	239 *	231 *	226 *	160 *	124 *	106 *	115 *	110 *	129 *	
21	220 *	252 *	240 *	246 *	219 *	201 *	129 *	102 *	120 *	154 *	139 *	
22	211 *	265 *	242 *	258 *	243 *	215 *	131 *	106 *	117 *	111 *	151 *	
23	225 *	277 *	236 *	263 *	250 *	220 *	116 *	109 *	115 *	105 *	144 *	
24	227 *	262 *	250 *	240 *	257 *	202 *	140 *	119 *	96 *	99 *	135 *	
25	222 *	280 *	283 *	225 *	265 *	184 *	152 *	128 *	105 *	93 *	131 *	
26	213 *	288 *	257 *	222 *	248 *	159 *	138 *	127 *	99 *	106 *	129 *	
27	204 *	270 *	260 *	242 *	242 *	138 *	125 *	117 *	96 *	102 *	122 *	
28	193 *	251 *	279 *	255 *	231 *	216 *	113 *	111 *	95 *	115 *	115 *	
29	229 *		259 *	242 *	226 *	182 *	111 *	105 *	108 *	124 *	110 *	
30	286 *		270 *	230 *	219 *		114 *	110 *	116 *	125 *	102 *	
31					220 *		141 *	105 *		117 *		
Nivel Max.					279 *		210 *	243 *	125 *		168 *	
Dia					14		3	1	10		9	
Hora					7		7	7	7		18	
Nivel Min.					209 *		109 *	100 *	91 *		100 *	
Dia					30		29	21	28		30	
Hora					18		18	18	7		18	
Nivel Medio	237	259	256	245	242	211	149	136	107	110	136	

H172		TEAONE DJ TABIAZO										C.E.P.E
DIA	ENE.	FEB.	MAR.	ABR.	MAY.	JUN.	JUL.	AGO.	SEP.	OCT.	NOV.	DIC.
1	37 *	166 *	75 *	75 *	66 *	51 *	41 *	34 *	28 *	26 *	24 *	21 *
2	37 *	112 *	80 *	67 *	60 *	63 *	40 *	33 *	28 *	30 *	24 *	21 *
3	41 *	83 *	64 *	66 *	58 *	93 *	40 *	34 *	28 *	27 *	24 *	21 *
4	58 *	78 *	143 *	54 *	55 *	72 *	40 *	34 *	28 *	26 *	24 *	21 *
5	43 *	80 *	86 *	57 *	191 *	62 *	41 *	34 *	27 *	27 *	25 *	22 *
6	39 *	66 *	76 *	73 *	115 *	63 *	40 *	33 *	27 *	28 *	26 *	24 *
7	197 *	72 *	64 *	70 *	126 *	67 *	42 *	32 *	29 *	27 *	25 *	26 *
8	94 *	97 *	60 *	63 *	99 *	61 *	40 *	32 *	29 *	34 *	24 *	25 *
9	70 *	81 *	57 *	70 *	89 *	56 *	39 *	32 *	28 *	33 *	28 *	24 *
10	68 *	63 *	70 *	87 *	76 *	59 *	39 *	32 *	27 *	28 *	26 *	23 *
11	59 *	76 *	71 *	61 *	67 *	66 *	40 *	32 *	27 *	26 *	25 *	24 *
12	66 *	98 *	183 *	52 *	113 *	59 *	39 *	31 *	27 *	31 *	24 *	41 *
13	58 *	98 *	106 *	114 *	103 *	53 *	39 *	31 *	26 *	32 *	24 *	38 *
14	104 *	121 *	101 *	75 *	192 *	54 *	38 *	31 *	26 *	29 *	24 *	38 *
15	84 *	109 *	90 *	57 *	109 *	54 *	38 *	31 *	26 *	29 *	24 *	33 *
16	64 *	89 *	73 *	51 *	189 *	50 *	38 *	30 *	26 *	34 *	24 *	29 *
17	58 *	191 *	64 *	47 *	101 *	51 *	37 *	30 *	26 *	30 *	25 *	27 *
18	56 *	117 *	57 *	51 *	85 *	51 *	37 *	30 *	26 *	28 *	24 *	26 *
19	53 *	137 *	52 *	138 *	76 *	53 *	37 *	30 *	26 *	26 *	23 *	29 *
20	62 *	87 *	50 *	100 *	70 *	52 *	36 *	30 *	26 *	26 *	23 *	31 *
21	57 *	100 *	47 *	138 *	67 *	48 *	36 *	30 *	26 *	25 *	23 *	31 *
22	51 *	133 *	46 *	84 *	62 *	47 *	36 *	29 *	26 *	25 *	23 *	35 *
23	49 *	108 *	80 *	68 *	59 *	46 *	35 *	29 *	26 *	25 *	23 *	60 *
24	48 *	94 *	65 *	59 *	63 *	45 *	35 *	29 *	27 *	24 *	22 *	62 *
25	49 *	109 *	54 *	59 *	59 *	44 *	35 *	29 *	27 *	24 *	22 *	86 *
26	49 *	118 *	48 *	103 *	55 *	44 *	35 *	30 *	26 *	24 *	22 *	75 *
27	47 *	101 *	46 *	77 *	54 *	42 *	34 *	30 *	26 *	23 *	22 *	74 *
28	52 *	73 *	52 *	66 *	52 *	43 *	34 *	29 *	28 *	25 *	22 *	68 *
29	75 *		92 *	78 *	51 *	43 *	34 *	29 *	27 *	27 *	22 *	48 *
30	268 *		81 *	95 *	55 *	43 *	34 *	29 *	28 *	26 *	22 *	54 *
31	99 *		68 *		52 *		34 *	28 *		24 *		43 *
Nivel Max.	360 *	237 *	245 *	160 *	238 *	108 *	43 *	34 *	29 *	38 *	28 *	100 *
Dia	30	17	12	21	16	3	7	1	7	8	9	25
Hora	7	18	18	7	7	7	18	7	18	18	7	18
Nivel Min.	36 *	53 *	45 *	46 *	51 *	42 *	34 *	28 *	26 *	23 *	22 *	21 *
Dia	2	28	22	17	29	27	29	31	17	27	27	2
Hora	18	18	18	18	7	7	17	17	18	17	17	18
Nivel Medio	70	102	74	75	86	54	37	31	27	27	24	38

NOTA: * DATO LIMNIMETRICO

ANUARIO HIDROLOGICO DE 1994
NIVELES MEDIOS DIARIOS (cm)

H173		TEAONE AJ ESMERALDAS										INAMHI
DIA	ENE.	FEB.	MAR.	ABR.	MAY.	JUN.	JUL.	AGO.	SEP.	OCT.	NOV.	DIC.
1	61 *	123 *	113 *	120 *	105	90	70	65	61	60	60 *	59 *
2	62 *	164 *	122 *	102 *	99	95	69	64	63	57	60 *	59 *
3	65 *	152 *	100 *	89 *	98	131	72	63	63	58	60 *	59 *
4	80 *	103 *	194 *	86 *	94	105	73	65	64	56	60 *	59 *
5	65 *	115 *	124 *	89 *	126	95	72	63	59	56	60 *	59 *
6	63 *	94 *	105 *	114 *	143	100	73	57	61	58	61 *	60 *
7	300 *	99 *	95 *	105 *	156	98	73	57	56	55	60 *	62 *
8	136 *	103 *	92 *	103 *	136	95	73	62	57	63	61 *	60 *
9	144 *	110 *	87 *	119 *	124	87	73	60	57	64	62 *	60 *
10	130 *	92 *	99 *	137 *	113	91	74	59	57	61	62 *	59 *
11	78 *	102 *	98 *	110 *	111	91	73	64	59	58	60 *	59 *
12	86 *	146 *	198 *	199 *	126	91	75	65	57	56	59 *	84 *
13	76 *	125 *	147 *	208 *	144	86	74	61	57	63	60 *	71 *
14	136 *		119 *	118 *	140	88	71	61	58	63	59 *	81 *
15	133 *		125 *	95 *	140	97	70	63	58	66 *	60 *	66 *
16	84 *	125 *	106 *	84 *	154	88	68	62	57	68 *	60 *	63 *
17	76 *	236 *	98 *	82	141	89	67	59	59	66 *	60 *	63 *
18	76 *	147 *	93 *	146	124	86	65	57	59	64 *	60 *	63 *
19	68 *	178 *	85 *	175	118	86	65	59	59	63 *	60 *	63 *
20	92 *	127 *	82 *	138	115	85	64	60	60	62 *	59 *	66 *
21	74 *	135 *	79 *	138	111	78	65	59	61	61 *	59 *	65 *
22	69 *	181 *	78 *	126	107	77	66	61	62	61 *	59 *	69 *
23	65 *	145 *	121 *	112	103	76	67	62	63	60 *	59 *	88 *
24	64 *	132 *	102 *	103	102	77	65	60	61	60 *	59 *	99 *
25	64 *	307 *	88 *	125	100	78	65	61	58	60 *	59 *	
26	62 *	182 *	82 *	112	95	77	66	60	54	60 *	59 *	123 *
27	61 *	143 *	80 *	112	94	73	66	58	56	60 *	59 *	110 *
28	66 *	129 *	84 *	101	91	75	68	59	59	60 *	59 *	95 *
29	93 *		122 *	108	91	71	66	58	58	61 *	59 *	80 *
30	323 *		119 *	127	90	72	64	59	59	62 *	59 *	85 *
31	130 *		103 *	92			66	60		60 *		70 *
Nivel Max.	405 *		285 *	293	172	139	76	66	64	69 *	62 *	
Dia	30		12	18	16	3	12	4	23	16	9	
Hora	7		17	16	10	9	7	19	15	18	17	
Nivel Min.	61 *		77 *	79	88	69	63	56	54	54	59 *	
Dia	26		22	18	30	30	24	27	27	12	12	
Hora	18		17	8		23		20	5	10	7	
Nivel Medio	99	142	108	119	115	88	69	61	59	61	60	72

H177		QUININDE EN QUININDE										INAMHI
DIA	ENE.	FEB.	MAR.	ABR.	MAY.	JUN.	JUL.	AGO.	SEP.	OCT.	NOV.	DIC.
1	60	478	392 *	410 *	256	99	51	29	19	19	12 *	8 *
2	55	350	338 *	417 *	221	101	49	28	19	19	12 *	8 *
3	76	394	317 *	299 *	193	92	49	26	19	18	12 *	8 *
4	61	401	492 *	258 *	201	90	48	26	19	18	12 *	8 *
5	50	412	403 *	251 *	555	86	48	26	19	19	12 *	10 *
6	46	439	406 *	283 *	418	128	47	26	19	19	12 *	10 *
7	251	324	452 *	624 *	449	143	46	26	19	19	12 *	14 *
8	253	358	375 *	399 *	342	107	45	26	18	34	12 *	38 *
9	316	271	279 *	345 *	302	87	44	24	20	50	11 *	27 *
10	212	285	274 *	331 *	244	82	43	23	19	34	10 *	27 *
11	152	307	408 *	394 *	236	99	44	23	19	34	10 *	26 *
12	123	307	559 *	327 *	287	98	44	22	18	33	10 *	36 *
13	127	337	437 *	528 *	297	81	41	21	18	37	10 *	38 *
14	245	378	350 *	345 *	526	80	40	22	19	21 *	10 *	30 *
15	370	315	379 *	295 *	369	80	38	21	19	20 *	10 *	30 *
16	304	401	314 *	295 *	376	73	39	20	18	20 *	10 *	28 *
17	281	433 *	258 *	240 *	261	70	36	21	19	20 *	21 *	28 *
18	206	425 *	221 *	535	238	68	36	22	19	20 *	14 *	27 *
19	165	342 *	219 *	391	217	65	35	19	19	19 *	14 *	23 *
20	152	368 *	205 *	421	177	64	34	19	19	19 *	12 *	
21	152	276 *	194 *	424	160	62	33	20	18	20 *	10 *	41 *
22	151	229 *	194 *	378	153	62	33	20	18	18 *	10 *	33 *
23	126	216 *	248 *	295	149	62	33	20	18		10 *	109 *
24	125	213 *	203 *	258	149	60	33	19	18	15 *	8 *	193 *
25	114	427 *	189 *	291	138	58	32	19	18	14 *	8 *	112 *
26	105	363 *	179 *	471	130	56	32	19	18	12 *	8 *	138 *
27	152	524 *	169 *	380	121	56	32	19	19	12 *	8 *	186 *
28	186	359 *	599 *	352	115	55	31	19	19	12 *	8 *	165 *
29	167		645 *	279	107	55	30	19	18	12 *	8 *	111 *
30	352		536 *	263	104	52	29	18	18	12 *	8 *	94 *
31	365		430 *		102		29	18		12 *		79 *
Nivel Max.	432	580 *	708 *	642	680	182	51	29	20		24 *	
Dia	31	27	29	26	5	6	1	1	9		17	
Hora	5	6	17	14	9	18	3	12	12		17	
Nivel Min.	39	210 *	167 *	235 *	99	52	29	18	18		8 *	
Dia	6	24	27	17	31	30	31	31	30		27	
Hora	1	6	17	18	23	12					6	
Nivel Medio	177	355	344	359	245	79	39	22	19	21	11	56

NOTA: * DATO LIMNIMETRICO

ANUARIO HIDROLOGICO DE 1994
NIVELES MEDIOS DIARIOS (cm)

H227 CARRIZAL DJ BEJUCO												INAMHI
DIA	ENE.	FEB.	MAR.	ABR.	MAY.	JUN.	JUL.	AGO.	SEP.	OCT.	NOV.	DIC.
1	128 *	219 *	168 *		177 *		143 *			128 *		129 *
2	127 *	209 *	161 *	211 *	173 *		142 *			128 *		129 *
3	130 *	230 *	300 *	195 *	168 *		143 *			128 *		129 *
4	128 *	194 *	413 *	189 *	165 *		142 *			129 *		129 *
5	127 *	170 *	327 *	188 *	423 *		142 *			128 *		129 *
6	128 *	272 *	219 *	188 *	315 *		136 *			128 *		129 *
7	137 *	196 *	185 *	202 *	303 *		135 *			130 *		128 *
8	153 *	260 *	179 *	291 *	220 *		135 *			136 *		129 *
9	211 *	209 *	174 *	315 *	199 *		139 *			137 *		129 *
10	220 *	218 *	196 *	209 *	191 *		139 *			132 *		129 *
11	147 *	254 *	190 *	191 *	177 *		139 *			131 *		129 *
12	125 *	289 *	215 *	174 *	162 *		139 *			129 *		129 *
13	138 *	208 *	194 *	222 *	198 *		139 *			129 *		129 *
14	140 *	292 *	230 *	223 *	189 *		139 *			129 *		129 *
15	183 *	257 *	205 *	303 *	177 *		139 *			129 *		135 *
16	260 *	234 *	179 *	215 *	169 *		138 *			129 *		134 *
17	159 *	232 *	170 *	189 *	166 *		140 *			129 *		135 *
18	159 *	211 *	165 *	225 *	171 *		139 *			129 *		135 *
19	149 *	194 *	159 *	599 *	161 *		136 *			128 *		135 *
20	140 *	230 *	154 *	606 *	159 *		139 *			128 *		135 *
21	138 *	209 *	202 *	527 *	157 *		139 *			128 *		135 *
22	137 *	222 *	160 *	411 *	156 *		139 *			128 *		135 *
23	137 *	209 *	262 *	270 *	156 *		138 *			129 *		140 *
24	136 *	250 *	192 *	198 *	155 *		138 *			129 *		
25	136 *	236 *	166 *	188 *	155 *		138 *			129 *		
26	138 *	196 *	172 *	205 *	155 *		137 *			129 *		
27	147 *	189 *	166 *	193 *	154 *		138 *			129 *		232 *
28	176 *	172 *	161 *	184 *	154 *		137 *			129 *		196 *
29	189 *		515 *	198 *	150 *		137 *			128 *		187 *
30	197 *		558 *	190 *	149 *		137 *			128 *		189 *
31	208 *		509 *		150 *		137 *			128 *		184 *
Nivel Max.	260 *	308 *	590 *		425 *		143 *			138 *		
Dia	16	12	29		5		1			9		
Hora	7	7	18		7		7			7		
Nivel Min.	125 *	167 *	153 *		148 *		130 *			128 *		
Dia	12	28	20		30		6			2		
Hora	7	18	18		18		18			18		
Nivel Medio	155	223	234	258	185		138			129		143

H233 JUNIN DJ EST. PALMAR												INAMHI
DIA	ENE.	FEB.	MAR.	ABR.	MAY.	JUN.	JUL.	AGO.	SEP.	OCT.	NOV.	DIC.
1	154 *	182 *	172 *	340 *	187 *	164 *	150 *	144 *	139 *	136 *	132 *	130 *
2	154 *	226 *	171 *	234 *	183 *	164 *	150 *	144 *	139 *	136 *	132 *	130 *
3	157 *	188 *	235 *	211 *	181 *	164 *	150 *	144 *	139 *	136 *	132 *	130 *
4	158 *	206 *	300 *	194 *	178 *	163 *	150 *	142 *	138 *	134 *	132 *	130 *
5	156 *	226 *	236 *	185 *	285 *	162 *	150 *	142 *	138 *	134 *	132 *	130 *
6	156 *	218 *	308 *	184 *	218 *	162 *	150 *	142 *	138 *	134 *	132 *	130 *
7	160 *	210 *	209 *	505 *	278 *	162 *	150 *	142 *	138 *	134 *	132 *	130 *
8	161 *	213 *	190 *	287 *	213 *	161 *	150 *	142 *	138 *	134 *	132 *	130 *
9	158 *	209 *	180 *	238 *	206 *	160 *	149 *	140 *	138 *	134 *	132 *	130 *
10	158 *	194 *	178 *	219 *	203 *	160 *	149 *	140 *	138 *	134 *	132 *	130 *
11	158 *	184 *	173 *	206 *	198 *	160 *	149 *	140 *	138 *	134 *	132 *	131 *
12	158 *	184 *	210 *	226 *	185 *	159 *	148 *	140 *	138 *	134 *	132 *	131 *
13	158 *	192 *	193 *	240 *	224 *	158 *	148 *	140 *	136 *	134 *	132 *	131 *
14	158 *	204 *	145 *	221 *	201 *	159 *	146 *	140 *	136 *	134 *	132 *	131 *
15	163 *	198 *	174 *	239 *	241 *	158 *	146 *	140 *	136 *	134 *	132 *	131 *
16	173 *	229 *	183 *	211 *	192 *	158 *	146 *	140 *	136 *	134 *	132 *	131 *
17	182 *	207 *	177 *	199 *	190 *	158 *	146 *	140 *	136 *	134 *	132 *	132 *
18	164 *	195 *	174 *	196 *	190 *	156 *	146 *	140 *	136 *	134 *	132 *	132 *
19	164 *	254 *	170 *	324 *	184 *	156 *	146 *	140 *	136 *	134 *	132 *	132 *
20	162 *	221 *	166 *	244 *	180 *	156 *	146 *	140 *	136 *	134 *	132 *	132 *
21	162 *	220 *	164 *	203 *	180 *	154 *	146 *	140 *	136 *	134 *	132 *	132 *
22	160 *	207 *	162 *	202 *	180 *	154 *	146 *	140 *	136 *	134 *	132 *	132 *
23	158 *	196 *	164 *	196 *	178 *	154 *	146 *	140 *	136 *	133 *	132 *	132 *
24	158 *	188 *	167 *	194 *	176 *	154 *	146 *	140 *	136 *	133 *	132 *	132 *
25	158 *	231 *	163 *	186 *	175 *	152 *	146 *	140 *	136 *	133 *	132 *	146 *
26	158 *	179 *	162 *	263 *	172 *	152 *	146 *	140 *	136 *	132 *	132 *	134 *
27	158 *	169 *	165 *	195 *	170 *	152 *	146 *	140 *	136 *	132 *	132 *	140 *
28	164 *	173 *	175 *	196 *	170 *	152 *	144 *	140 *	136 *	132 *	132 *	140 *
29	190 *		288 *	203 *	169 *	152 *	144 *	139 *	136 *	132 *	132 *	134 *
30	192 *		255 *	195 *	167 *	152 *	144 *	139 *	136 *	132 *	132 *	134 *
31	182 *		213 *		166 *		144 *	139 *		132 *		134 *
Nivel Max.	192 *	310 *	458 *	550 *	294 *	164 *	150 *	144 *	139 *	136 *	132 *	148 *
Dia	30	19	29	7	7	2	5	2	2	2	1	25
Hora	18	7	7	7	7	18	7	7	7	7	7	7
Nivel Min.	154 *	164 *	118 *	179 *	166 *	152 *	144 *	139 *	136 *	132 *	132 *	130 *
Dia	2	27	14	27	21	25	29	30	22	28	30	1
Hora	7	7	7	7	17	7	18	7	7	7	18	7
Nivel Medio	163	204	194	231	194	158	147	141	137	134	132	132

NOTA: * DATO LIMNIMETRICO

ANUARIO HIDROLOGICO DE 1994
NIVELES MEDIOS DIARIOS (cm)

H326 BABA DJ TOACHI-DCP												INAMHI
DIA	ENE.	FEB.	MAR.	ABR.	MAY.	JUN.	JUL.	AGO.	SEP.	OCT.	NOV.	DIC.
1	101	234	177	137	150	90	266 *	47 *		31 *	34	30
2	98	223	184	127	137	87		48 *	34 *	32 *	31	28
3	111	208	176	120	146	84	274 *	46 *	36 *	32 *	33	30
4	127	195	222	117	182	80	261 *	44 *	33 *	32 *	33	39
5	118	166	160	116	172	94	245 *	45 *	35 *	32 *	33	37
6	118	180	152	118	153	95	195 *	44 *	34 *	31 *	34	39
7	166	163	156	154	146	86	178 *	43 *	34 *	31 *	33	39
8	166	154	156	132	141	82	186 *	42 *	34 *	50 *	35	36
9	160	145	137	134	143	81	169 *	42 *	34 *	43 *	35	36
10	148	147	132	128	152	83	204 *	41 *	33 *	36 *	33	46
11	165	146	149	127	159	81	173 *	41 *	33 *	34 *	33	41
12	150	142	142	125	130	77		40 *	33 *	34 *	34	39
13	145	141	140	124	139	77	168 *	40 *	32 *	33 *	35	47
14	139	143	137	124	144	77	179 *	40 *	32 *	33 *	35	41
15	171	144	133	125	135	73	224 *	39 *	32 *	32 *	34	58
16	175	149	124	122	126	71	212 *	39 *	33 *	32	30	69
17	181	148	119	121	129	69	190 *	39 *	32 *	34	66	52
18	171	141	119	140	129	69	162 *	39 *	32 *	34	57	48
19	162	139	113	154	117	68	195 *	38 *	31 *	31	48 *	47
20	155	138	115	150	113	66	189 *	39 *	31 *	37	49 *	47
21	146	134	112	167	109	66	180 *	38 *	31 *	37	46 *	55
22	144	130	134	147	105	63	161 *	38 *	31 *	35	40 *	94
23	137	127	117	149	121	62	150 *	38 *	31 *	37	36 *	146
24	134	125	109	136	110	59	139 *	39 *	31 *	35	31	127
25	133	171	108	147	103	58	146 *	38 *	33 *	33	32	146
26	127	199	103	172	100	58	121 *	38 *	32 *	34	35	155
27	123	195	102	206	97	108 *	124 *	38 *	31 *	34	33	197
28	122	201	139	200	94	103 *	143 *	36 *	31 *	34	36	169
29	120		148	163	95	97 *	130 *	35 *	36 *	33	38	142
30	125		132	158	96	99 *	125 *	35 *	35 *	34	38	131
31	216		129		96					33		122
Nivel Max.	249	254	267	266	258	109 *				51 *	84	235
Dia	31	1	4	27	4	27				8	17	27
Hora	7	21	10	17	16	6				18	16	9
Nivel Mín.	94	123	100	115	94	58				30	28	27
Dia	3	24	27	5	29	26				19	2	2
Hora	1	19	13	18	19	23				4	10	2
Nivel Medio	144	162	138	141	128	79	181	40	33	34	37	75

H329 PILALO EN LA ESPERANZA												INAMHI
DIA	ENE.	FEB.	MAR.	ABR.	MAY.	JUN.	JUL.	AGO.	SEP.	OCT.	NOV.	DIC.
1	98 *	300 *	248 *	253 *	212 *	146 *	146 *	128 *	116 *	114 *	105 *	104 *
2	90 *	390 *	250 *	247 *	212 *	164 *	145 *	128 *	116 *	112 *	105 *	104 *
3	55 *	305 *	238 *	255 *	208 *	164 *	144 *	127 *	116 *	112 *	105 *	104 *
4	52 *	310 *	269 *	240 *	204 *	164 *	142 *	126 *	116 *	112 *	105 *	104 *
5	52 *	300 *	256 *	235 *	204 *	160 *	142 *	126 *	116 *	112 *	105 *	104 *
6	52 *	285 *	249 *	251 *	204 *	160 *	142 *	126 *	114 *	112 *	105 *	104 *
7	77 *	274 *	250 *	265 *	202 *	160 *	142 *	124 *	114 *	110 *	105 *	104 *
8	106 *	259 *	253 *	265 *	200 *	160 *	140 *	124 *	114 *	110 *	105 *	105 *
9	137 *	258 *	245 *	263 *	200 *	159 *	140 *	124 *	110 *	110 *	105 *	106 *
10	128 *	255 *	243 *	260 *	198 *	158 *	138 *	124 *	110 *	110 *	105 *	106 *
11	100 *	249 *	240 *	249 *	214 *	158 *	136 *	122 *	110 *	110 *	105 *	105 *
12	100 *	249 *	257 *	244 *	195 *	158 *	135 *	122 *	110 *	110 *	105 *	105 *
13	92 *	239 *	263 *	252 *	192 *	156 *	134 *	120 *	112 *	108 *	104 *	104 *
14	94 *	272 *	241 *	241 *	190 *	156 *	134 *	120 *	112 *	108 *	104 *	106 *
15	98 *	262 *	241 *	243 *	188 *	156 *	134 *	120 *	112 *	108 *	104 *	111 *
16	140 *	245 *	239 *	236 *	186 *	154 *	132 *	120 *	112 *	108 *	104 *	110 *
17	110 *	247 *	234 *	230 *	187 *	154 *	132 *	120 *	112 *	108 *	104 *	110 *
18	113 *	248 *	235 *	228 *	182 *	152 *	132 *	120 *	112 *	108 *	104 *	112 *
19	116 *	237 *	230 *	230 *	182 *	152 *	132 *	120 *	112 *	108 *	104 *	112 *
20	119 *	229 *	229 *	230 *	180 *	152 *	132 *	120 *	110 *	108 *	104 *	126 *
21	118 *	234 *	221 *	234 *	180 *	151 *	132 *	120 *	110 *	108 *	104 *	122 *
22	116 *	229 *	224 *	230 *	179 *	150 *	132 *	120 *	110 *	108 *	104 *	122 *
23	107 *	227 *	232 *	228 *	178 *	150 *	132 *	120 *	110 *	106 *	104 *	132 *
24	100 *	230 *	238 *	223 *	177 *	150 *	132 *	120 *	114 *	106 *	104 *	150 *
25	100 *	228 *	233 *	218 *	175 *	150 *	130 *	118 *	114 *	106 *	104 *	150 *
26	100 *	255 *	222 *	216 *	174 *	148 *	130 *	118 *	114 *	106 *	104 *	150 *
27	98 *	255 *	220 *	221 *	172 *	148 *	130 *	118 *	116 *	106 *	104 *	154 *
28	102 *	252 *	233 *	225 *	170 *	148 *	128 *	118 *	116 *	106 *	104 *	145 *
29	116 *		244 *	220 *	170 *	148 *	128 *	116 *	116 *	106 *	104 *	138 *
30	173 *		239 *	215 *	168 *	147 *	128 *	116 *	114 *	106 *	104 *	136 *
31	235 *		240 *		166 *		128 *	116 *		106 *		136 *
Nivel Max.	236 *	390 *	278 *	276 *	230 *	164 *	146 *	128 *	116 *	114 *	105 *	156 *
Dia	31	2	12	7	11	2	1	2	2	1	6	27
Hora	7	7	18	18	18	18	8	18	18	7	18	7
Nivel Mín.	52 *	226 *	220 *	215 *	166 *	146 *	128 *	116 *	110 *	106 *	104 *	104 *
Dia	5	23	22	30	31	30	30	30	11	23	21	5
Hora	18	7	7	18	7	18	18	18	18	7	8	7
Nivel Medio	106	262	240	238	189	154	135	121	113	109	104	119

NOTA: * DATO LIMNIMETRICO

ANUARIO HIDROLOGICO DE 1994
NIVELES MEDIOS DIARIOS (cm)

H331		CHIMBO EN SAN LORENZO										INAMHI
DIA	ENE.	FEB.	MAR.	ABR.	MAY.	JUN.	JUL.	AGO.	SEP.	OCT.	NOV.	DIC.
1	116	117	98	141	106	75	53	42 *	39 *	43 *	32 *	60 *
2	114	112	109	140	98	74	53	42 *	38 *	41 *	32 *	46 *
3	113	114	106	141	96	77	54	41 *	38 *	40 *	35 *	62 *
4	115	120	112	127	93	74	56	41 *	39 *	37 *	38 *	59 *
5	115	119	114	121	102	73	55	40 *	39 *	38 *	35 *	56 *
6	117	126	115	128	96	72	54	40 *	40 *	38 *	35 *	55 *
7	119	119	130	154	96	71	55	40 *	40 *	39 *	42 *	55 *
8	133	110	145	145	93	71	55	40 *	40 *	44 *	48 *	54 *
9	135	107	126	135	95	70	53	40 *	37 *	45 *	48 *	53 *
10	134	102	118	128	98	68	53 *	40 *	36 *	40 *	45 *	51 *
11	129	94	114	121	102	68	55 *	40 *	37 *	47 *	45 *	50 *
12	125	94	118	117	90	67	50 *	40 *	38 *	49 *	44 *	49 *
13	123	94	127	125	88	66	49 *	40 *	38 *	48 *	39 *	48 *
14	121	96	134	132	89	66	48 *	40 *	39 *	49 *	37 *	44 *
15	127	90	129	118	91	64	48 *	40 *	37 *	47 *	36 *	47 *
16	131	87	119	112	93	62	48 *	40 *	36 *	48 *	36 *	48 *
17	132	84	113	109	96	63	47 *	40 *	37 *	49 *	41 *	46 *
18	130	81	105	112	89	62	48 *	40 *	33 *	47 *	41 *	52 *
19	96	81	99	111	88	62	47 *	40 *	33 *	31 *	41 *	52 *
20	77	79	99	108	85	60	46 *	40 *	35 *	30 *	44 *	54 *
21	72	88	98	102	83	58	45 *	42 *	35 *	33 *	41 *	56 *
22	72	85	102	97	81	58	44 *	42 *	33 *	31 *	45 *	57 *
23	70	84	93	94	80	58	45 *	41 *	33 *	30 *	46 *	60 *
24	68	93	92	91	80	58	45 *	40 *	31 *	33 *	48 *	62 *
25	67	97	88	95	79	57	44 *	40 *	35 *	32 *	55 *	60 *
26	67	96	85	92	79	56	45 *	41 *	35 *	35 *	53 *	70 *
27	66	97	85	93	76	56	43 *	39 *	39 *	35 *	63 *	68 *
28	67	96	103	96	77	57	42 *	40 *	40 *	33 *	77 *	66 *
29	68		132	103	79	55	42 *	41 *	40 *	32 *	64 *	65 *
30	83		124	101	82	55	42 *	41 *	43 *	32 *	64 *	63 *
31	112		128		76		42 *	36 *		32 *		60 *
Nivel Max.	149	144	170	171	143	81	57	43 *	45 *	50 *	66 *	75 *
Dia	30	4	8	7	11	3	8	2	30	25	28	1
Hora	23	21	2	18	12	18	1	8	8	8	18	18
Nivel Mín.	66	79	83	88	75	53	42 *	30 *	30 *	29 *	32 *	43 *
Dia	29	21	27	26	28	30	31	31	24	23	1	14
Hora	16	13	18	13	11	8	6	18	8	8	8	18
Nivel Medio	104	99	112	116	89	64	48	40	37	39	44	55

H332		CANAL CHIMBO EN SAN LORENZO										INAMHI
DIA	ENE.	FEB.	MAR.	ABR.	MAY.	JUN.	JUL.	AGO.	SEP.	OCT.	NOV.	DIC.
1	35 *	44 *	0 *	0 *						38 *	34 *	39 *
2	34 *	26 *	23 *	0 *						41 *	34 *	42 *
3	34 *	35 *	0 *	0 *						40 *	35 *	36 *
4	34 *	27 *	0 *	0 *						42 *	41 *	37 *
5	40 *	25 *	5 *	0 *						43 *	46 *	37 *
6	40 *	38 *	5 *	0 *						44 *	44 *	38 *
7	34 *	26 *	0 *	0 *						41 *	49 *	37 *
8	43 *	10 *	0 *	0 *						48 *	49 *	38 *
9	43 *	5 *	0 *	0 *						49 *	51 *	34 *
10	38 *	0 *	8 *	0 *						45 *	50 *	34 *
11	37 *	0 *	7 *	0 *						47 *	48 *	37 *
12	33 *	0 *	27 *	0 *						49 *	49 *	33 *
13	34 *	7 *	27 *	0 *						48 *	46 *	34 *
14	35 *	0 *	6 *	0 *						49 *	48 *	40 *
15	37 *	0 *	0 *	0 *					20 *	47 *	48 *	38 *
16	38 *	0 *	2 *	0 *					17 *	48 *	47 *	36 *
17	31 *	0 *	3 *	0 *					19 *	42 *	49 *	36 *
18	35 *	0 *	3 *	0 *					25 *	35 *	48 *	35 *
19	31 *	0 *	3 *	0 *					24 *	38 *	47 *	33 *
20	38 *	0 *	0 *	0 *					22 *	45 *	48 *	34 *
21	38 *	0 *	0 *	0 *					17 *	40 *	48 *	35 *
22	36 *	0 *	0 *	0 *					24 *	44 *	48 *	37 *
23	33 *	0 *	0 *	0 *					28 *	39 *	50 *	42 *
24	31 *	0 *	0 *	0 *					31 *	29 *	48 *	29 *
25	32 *	0 *	0 *	0 *					36 *	29 *	49 *	0 *
26	30 *	0 *	0 *	0 *					35 *	30 *	46 *	35 *
27	30 *	0 *	0 *	23 *					39 *	38 *	48 *	34 *
28	31 *	0 *	13 *	0 *					39 *	38 *	42 *	40 *
29	30 *	0 *	0 *	0 *					39 *	30 *	37 *	39 *
30	38 *		0 *	0 *					41 *	36 *	39 *	36 *
31	24 *		0 *							32 *		34 *
Nivel Max.	45 *	45 *	50 *	45 *						50 *	52 *	45 *
Dia	8	1	13	27						12	9	14
Hora	17	17	18	18						8	8	18
Nivel Mín.	23 *	0 *	0 *	0 *						29 *	33 *	0 *
Dia	31	20	24	13						25	2	25
Hora	18	8	7	18						18	18	8
Nivel Medio	35	9	4	1						41	45	35

NOTA: * DATO LIMNIMETRICO

ANUARIO HIDROLOGICO DE 1994
NIVELES MEDIOS DIARIOS (cm)

H333 SAN LORENZO EN SAN LORENZO												INAMHI
DIA	ENE.	FEB.	MAR.	ABR.	MAY.	JUN.	JUL.	AGO.	SEP.	OCT.	NOV.	DIC.
1	66 *	60 *	75 *	83 *	90 *	77 *	65 *	55 *	55 *	58 *	48 *	70 *
2	65 *	66 *	83 *	103 *	80 *	77 *	65 *	55 *	55 *	58 *	48 *	70 *
3	65 *	90 *	87 *	100 *	80 *	77 *	65 *	55 *	54 *	58 *	48 *	77 *
4	68 *	94 *	86 *	90 *	79 *	74 *	65 *	55 *	54 *	58 *	48 *	77 *
5	68 *	92 *	87 *	90 *	79 *	74 *	65 *	55 *	54 *	58 *	54 *	73 *
6	68 *	84 *	87 *	99 *	77 *	68 *	65 *	55 *	54 *	56 *	54 *	67 *
7	68 *	89 *	100 *	118 *	77 *	68 *	64 *	55 *	50 *	56 *	55 *	60 *
8	66 *	88 *	100 *	119 *	75 *	68 *	64 *	55 *	50 *	56 *	55 *	60 *
9	68 *	80 *	98 *	120 *	73 *	67 *	64 *	54 *	50 *	56 *	55 *	60 *
10	69 *	79 *	95 *	99 *	72 *	67 *	64 *	54 *	50 *	56 *	57 *	70 *
11	67 *	78 *	100 *	99 *	70 *	67 *	64 *	54 *	50 *	56 *	57 *	70 *
12	66 *	77 *	110 *	95 *	70 *	67 *	64 *	54 *	50 *	55 *	57 *	69 *
13	66 *	74 *	115 *	95 *	70 *	67 *	62 *	51 *	50 *	54 *	48 *	69 *
14	67 *	72 *	120 *	100 *	75 *	66 *	62 *	48 *	50 *	52 *	48 *	69 *
15	69 *	70 *	120 *	110 *	77 *	66 *	62 *	48 *	50 *	50 *	48 *	69 *
16	70 *	73 *	120 *	110 *	72 *	66 *	62 *	48 *	50 *	50 *	48 *	69 *
17	68 *	73 *	110 *	105 *	70 *	66 *	61 *	48 *	48 *	50 *	48 *	63 *
18	67 *	73 *	110 *	100 *	70 *	66 *	60 *	48 *	48 *	50 *	49 *	63 *
19	65 *	73 *	105 *	90 *	74 *	66 *	60 *	48 *	47 *	46 *	49 *	60 *
20	65 *	70 *	100 *	90 *	78 *	66 *	59 *	48 *	47 *	46 *	49 *	60 *
21	62 *	65 *	90 *	90 *	77 *	66 *	58 *	60 *	47 *	46 *	57 *	64 *
22	50 *	73 *	87 *	85 *	76 *	65 *	58 *	59 *	47 *	46 *	57 *	64 *
23	58 *	64 *	84 *	85 *	73 *	65 *	58 *	57 *	47 *	46 *	57 *	64 *
24	58 *	64 *	80 *	80 *	72 *	65 *	58 *	57 *	47 *	48 *	57 *	64 *
25	58 *	70 *	80 *	85 *	83 *	65 *	57 *	54 *	47 *	46 *	59 *	71 *
26	57 *	72 *	80 *	80 *	81 *	65 *	57 *	54 *	55 *	44 *	60 *	78 *
27	57 *	75 *	80 *	90 *	80 *	65 *	57 *	54 *	58 *	44 *	60 *	72 *
28	57 *	70 *	87 *	98 *	75 *	64 *	62 *	54 *	58 *	47 *	60 *	72 *
29	57 *		100 *	92 *	70 *	64 *	62 *	54 *	58 *	50 *	60 *	60 *
30	74 *		98 *	89 *	70 *	64 *	62 *	54 *	58 *	50 *	60 *	60 *
31	85 *		95 *		70 *		62 *	54 *		49 *		60 *
Nivel Max.	90 *	98 *	120 *	120 *	97 *	77 *	67 *	60 *	58 *	58 *	60 *	78 *
Dia	30	4	13	9	1	2	27	21	28	3	28	26
Hora	18	6	18	6	18	6	18	18	18	18	6	18
Nivel Min.	50 *	60 *	70 *	68 *	70 *	63 *	57 *	48 *	47 *	44 *	48 *	60 *
Dia	22	1	1	1	12	30	25	14	22	27	2	8
Hora	18	6	6	18	6	18	18	6	8	6	18	18
Nivel Medio	65	75	96	96	75	68	62	53	51	51	54	67

H334 DE CHIMA AJ LAS PESQ.(SICOTO AJ)												INECEL
DIA	ENE.	FEB.	MAR.	ABR.	MAY.	JUN.	JUL.	AGO.	SEP.	OCT.	NOV.	DIC.
1	87 *	154 *	103 *	144 *	113 *	92 *	81 *	76 *	74 *	74 *	75 *	70 *
2	85 *	140 *	103 *	140 *	111 *	90 *	81 *	76 *	74 *	74 *	70 *	70 *
3	85 *	120 *	110 *	140 *	111 *	90 *	81 *	76 *	73 *	73 *	70 *	70 *
4	85 *	110 *	110 *	138 *	111 *	89 *	80 *	76 *	73 *	73 *	70 *	70 *
5	85 *	110 *	110 *	138 *	111 *	88 *	80 *	75 *	73 *	73 *	70 *	70 *
6	85 *	120 *	110 *	141 *	111 *	88 *	80 *	75 *	73 *	73 *	70 *	70 *
7	85 *	120 *	115 *	144 *	111 *	89 *	80 *	75 *	72 *	76 *	70 *	70 *
8	90 *	110 *	119 *	130 *	111 *	89 *	79 *	75 *	72 *	73 *	70 *	70 *
9	90 *	110 *	115 *	130 *	111 *	88 *	79 *	75 *	72 *	73 *	70 *	70 *
10	88 *	110 *	112 *	130 *	110 *	88 *	79 *	75 *	72 *	73 *	70 *	70 *
11	75 *	110 *	112 *	132 *	110 *	88 *	79 *	75 *	72 *	73 *	70 *	70 *
12	75 *	110 *	126 *	125 *	110 *	87 *	79 *	75 *	72 *	73 *	70 *	70 *
13	73 *	113 *	129 *	122 *	110 *	87 *	79 *	74 *	71 *	73 *	70 *	70 *
14	88 *	115 *	119 *	120 *	110 *	86 *	78 *	74 *	71 *	73 *	70 *	70 *
15	100 *	110 *	120 *	118 *	109 *	86 *	78 *	74 *	71 *	73 *	70 *	70 *
16	75 *	110 *	120 *	115 *	109 *	85 *	78 *	74 *	71 *	73 *	70 *	70 *
17	82 *	110 *	119 *	113 *	106 *	85 *	78 *	74 *	71 *	72 *	70 *	70 *
18	85 *	108 *	114 *	117 *	106 *	85 *	78 *	74 *	71 *	72 *	70 *	70 *
19	77 *	108 *	113 *	120 *	105 *	84 *	77 *	74 *	71 *	72 *	70 *	74 *
20	75 *	108 *	113 *	120 *	103 *	84 *	77 *	74 *	71 *	71 *	70 *	76 *
21	74 *	104 *	111 *	115 *	103 *	84 *	77 *	74 *	71 *	71 *	70 *	74 *
22	74 *	100 *	111 *	115 *	102 *	83 *	77 *	74 *	71 *	70 *	70 *	79 *
23	74 *	105 *	108 *	113 *	101 *	83 *	77 *	74 *	71 *	70 *	70 *	79 *
24	74 *	100 *	108 *	113 *	100 *	82 *	76 *	74 *	71 *	70 *	70 *	86 *
25	74 *	110 *	108 *	112 *	100 *	82 *	76 *	74 *	71 *	69 *	70 *	78 *
26	74 *	110 *	107 *	112 *	99 *	82 *	76 *	74 *	71 *	69 *	70 *	87 *
27	76 *	108 *	107 *	111 *	99 *	82 *	76 *	74 *	71 *	69 *	70 *	78 *
28	76 *	104 *	107 *	124 *	98 *	82 *	76 *	74 *	71 *	69 *	70 *	75 *
29	76 *		135 *	113 *	97 *	81 *	76 *	74 *	72 *	69 *	70 *	74 *
30	89 *		123 *	113 *	96 *	81 *	76 *	74 *	72 *	70 *	70 *	74 *
31	100 *		128 *		95 *		76 *	74 *		70 *		73 *
Nivel Max.	100 *	154 *	150 *	148 *	113 *	92 *	81 *	76 *	74 *	78 *	80 *	95 *
Dia	15	1	29	6	1	1	2	2	2	7	1	26
Hora	6	6	18	18	6	6	6	18	6	6	6	6
Nivel Min.	73 *	100 *	103 *	111 *	95 *	81 *	76 *	74 *	71 *	69 *	70 *	70 *
Dia	13	22	2	27	31	29	27	22	21	27	15	10
Hora	6	6	6	6	18	18	6	18	6	6	6	6
Nivel Medio	82	112	114	124	106	86	78	75	72	72	70	73

NOTA: * DATO LIMNIMETRICO

ANUARIO HIDROLOGICO DE 1994
NIVELES MEDIOS DIARIOS (cm)

H337		PANGOR AJ CHIMBO										INECEL
DIA	ENE.	FEB.	MAR.	ABR.	MAY.	JUN.	JUL.	AGO.	SEP.	OCT.	NOV.	DIC.
1	19*	49*	40*	70*	58*	47*	30*	17*	20*	20*	15*	27*
2	19*	38*		70*	58*	47*	29*	17*	20*	20*	16*	27*
3	20*	34*		72*	58*	49*	28*	17*	19*	19*	16*	27*
4	18*	39*	43*	73*	59*	47*	28*	16*	19*	18*	18*	26*
5	18*	33*	51*		60*	46*	28*	16*	18*	17*	20*	27*
6	18*	35*	50*	84*	61*	46*	27*	16*	18*	17*	20*	26*
7	19*	32*	51*	81*	59*	45*	27*		18*	18*	19*	25*
8	20*	29*	60*	80*	59*	43*	28*		18*	18*	18*	24*
9	26*	38*	61*	80*	60*	43*	27*	15*	18*	22*	19*	23*
10	25*	37*	67*	80*	60*		25*	15*	17*	19*	19*	22*
11	25*	34*	64*	80*	60*	42*	24*	15*	17*	18*		20*
12	26*	36*	59*	78*		41*		15*	17*			19*
13	26*	36*	58*	76*	59*	40*	22*	14*		18*	18*	18*
14	24*	38*	61*	76*	63*	39*	22*	14*	17*	18*	16*	16*
15	22*	33*	58*	75*	62*	38*	21*		17*	18*	16*	16*
16	26*	34*		74*	60*	38*	21*		17*	17*	17*	15*
17	25*	29*	58*		60*	38*	20*	14*	17*	17*		14*
18	25*	28*	59*	69*	57*	37*		14*	17*	17*		16*
19	27*	26*	59*	65*		37*	20*	15*	17*	16*	17*	13*
20	27*	25*	51*	64*		38*	20*	15*	17*	16*	17*	14*
21	26*	23*	55*	63*		35*	19*	17*	17*	16*	18*	15*
22	23*	24*	57*	61*	58*	33*	19*	18*	17*	16*	19*	18*
23	23*		56*	58*	58*	31*	19*	20*	17*	16*	20*	24*
24	22*		55*	57*	59*	27*	19*	21*	17*	16*	25*	
25	22*	38*	55*	61*	45*	27*	19*	22*	17*	18*		
26	21*	42*	56*	60*	45*		18*	23*	17*	17*	27*	30*
27	21*	42*	54*		46*		18*	24*	18*	15*	29*	32*
28	25*	43*	53*		46*	32*	18*	23*	19*	15*	30*	30*
29	33*		53*	57*		32*		22*	20*	15*	28*	28*
30	43*		51*	58*	47*	30*		22*	20*	15*	27*	
31	48*		53*		47*		17*	21*		14*		27*
Nivel Max.	49*											
Dia	31											
Hora	16											
Nivel Min.	18*											
Dia	5											
Hora	16											
Nivel Medio	24	34	55	70	56	39	23	18	18	17	20	22

H338		CHIMBO DJ PANGOR										INAMHI
DIA	ENE.	FEB.	MAR.	ABR.	MAY.	JUN.	JUL.	AGO.	SEP.	OCT.	NOV.	DIC.
1	83*	128*	111	170*	127*	109*	88*	66*	62*	62*	49*	78*
2	79*	143*	119	170*	127*	108*	87*	66*	62*	61*	49*	78*
3	75*	140*	122	163*	127*	107*	88*	66*	60*	59*	48*	77*
4	75*	134*	126	157*	129*	110*	88*	65*	58*	58*	55*	78*
5	76*	140*	131		130*	110*	88*	65*	58*	56*	60*	78*
6	77*	138*	130	170*	131*	109*	87*	66*	58*	56*	64*	78*
7	80*	136*	145	170*	130*	109*	87*		58*	57*	64*	76*
8	85*	127*	165	167*	130*	108*	87*		58*	61*	64*	77*
9	98*	127*	151	168*	131*	104*	86*	64*	58*	64*	63*	76*
10	96*	119*	146	165*	131*		85*	64*	58*	59*	63*	76*
11	96*	117*	141	164*	125*	108*	82*	64*	58*	58*		65*
12	97*	121*	143	160*		107*		63*	58*			66*
13	96*	120*	149	184*	121*	107*	74*	63*		55*	62*	66*
14	92*	127*	152	193*	123*	104*	78*	63*	57*	55*	63*	64*
15	85*	124*	149	156*	123*	100*	77*		57*	58*	61*	66*
16	88*	119*	146	156*	123*	96*	77*		57*	58*	61*	65*
17	88*	116*	142		123*	96*	76*	62*	56*	57*		64*
18	88*	110*	139	190*	124*	96*		62*	56*	56*		64*
19	90*	105*	134	156*		96*	75*	64*	55*	54*	64*	63*
20	90*	105*	131	145*		96*	73*	64*	55*	51*	61*	66*
21	87*	102*	128	146*		94*	70*	66*	54*	51*	61*	71*
22	85*	107*	129	139*	125*	92*	69*	66*		51*	60*	76*
23	84*		124	135*	125*	91*	68*	67*	54*	50*	64*	79*
24	83*		122	130*	123*	90*	68*	68*	54*	51*	69*	
25	83*	115*	119	126*	119*	90*	67*	69*	54*	52*		
26	81*	113*	115	127*		117*	67*	70*	56*	51*	79*	88*
27	79*	113*	114		111*		67*	69*	58*	49*	81*	93*
28	78*	113*	127		110*	88*	67*	62*	59*	49*	83*	93*
29	84*		149	128*		88*	64*	64*	67*	49*	79*	90*
30	93*		141*	127*	108*	86*		64*	64*	48*	78*	
31	110*		163*		108*		66*	63*		48*		88*
Nivel Max.	119*		189									
Dia	31		8									
Hora	16		3									
Nivel Min.	75*		110									
Dia	4		1									
Hora	7		12									
Nivel Medio	86	121	136	156	123	100	77	65	58	55	64	75

NOTA: * DATO LIMNIMETRICO

ANUARIO HIDROLOGICO DE 1994
NIVELES MEDIOS DIARIOS (cm)

H340 CHIMBO EN BUCAY												INAMHI
DIA	ENE.	FEB.	MAR.	ABR.	MAY.	JUN.	JUL.	AGO.	SEP.	OCT.	NOV.	DIC.
1	118 *	190 *	147 *	215 *	167 *	138 *	108 *	85 *	75 *	72 *	72 *	90 *
2	117 *	163 *	144 *	210 *	170 *	137 *	108 *	84 *	74 *	71 *	70 *	90 *
3	95 *	183 *	142 *	200 *	172 *	136 *	108 *	84 *	74 *	71 *	70 *	88 *
4	95 *	170 *	138 *	190 *	175 *	136 *	107 *	83 *	74 *	72 *	72 *	86 *
5	93 *	164 *	144 *	183 *	170 *	136 *	107 *	83 *	74 *	72 *	77 *	85 *
6	92 *	165 *	152 *	180 *	165 *	135 *	107 *	83 *	74 *	72 *	81 *	85 *
7	91 *	165 *	164 *	215 *	164 *	132 *	107 *	82 *	74 *	73 *	85 *	85 *
8	90 *	157 *	165 *	200 *	164 *	130 *	106 *	82 *	74 *	73 *	85 *	85 *
9	120 *	155 *	165 *	200 *	162 *	130 *	106 *	82 *	73 *	75 *	84 *	85 *
10	114 *	154 *	167 *	198 *	162 *	130 *	106 *	82 *	73 *	75 *	84 *	85 *
11	110 *	152 *	165 *	195 *	167 *	128 *	105 *	82 *	73 *	76 *	84 *	84 *
12	107 *	150 *	167 *	193 *	160 *	127 *	104 *	81 *	73 *	76 *	83 *	84 *
13	105 *	149 *	168 *	193 *	158 *	126 *	103 *	81 *	73 *	77 *	83 *	84 *
14	106 *	147 *	174 *	191 *	158 *	125 *	100 *	80 *	73 *	78 *	83 *	83 *
15	108 *	144 *	178 *	190 *	157 *	125 *	100 *	80 *	72 *	78 *	82 *	82 *
16	110 *	140 *	175 *	186 *	155 *	124 *	100 *	80 *	72 *	78 *	81 *	82 *
17	129 *	139 *	173 *	182 *	152 *	123 *	98 *	80 *	72 *	78 *	80 *	80 *
18	148 *	138 *	170 *	175 *	151 *	121 *	98 *	80 *	71 *	78 *	79 *	80 *
19	135 *	136 *	168 *	185 *	151 *	120 *	97 *	80 *	71 *	78 *	78 *	80 *
20	115 *	136 *	163 *	184 *	150 *	119 *	96 *	80 *	71 *	78 *	78 *	80 *
21	110 *	135 *	160 *	179 *	149 *	118 *	96 *	78 *	71 *	78 *	77 *	81 *
22	105 *	135 *	158 *	176 *	149 *	115 *	94 *	78 *	71 *	77 *	76 *	81 *
23	103 *	135 *	153 *	175 *	147 *	115 *	93 *	78 *	70 *	77 *	76 *	84 *
24	100 *	150 *	150 *	172 *	147 *	114 *	93 *	78 *	70 *	76 *	77 *	110 *
25	99 *	155 *	150 *	171 *	146 *	114 *	90 *	76 *	70 *	76 *	79 *	115 *
26	98 *	158 *	140 *	171 *	145 *	113 *	90 *	76 *	70 *	76 *	80 *	120 *
27	97 *	153 *	154 *	168 *	144 *	113 *	90 *	75 *	70 *	76 *	83 *	122 *
28	97 *	150 *	154 *	166 *	144 *	112 *	88 *	75 *	70 *	75 *	86 *	122 *
29	95 *		192 *	165 *	142 *	110 *	84 *	75 *	70 *	75 *	90 *	125 *
30	154 *		189 *	165 *	140 *	110 *	85 *	75 *	70 *	75 *	90 *	125 *
31	175 *		185 *		139 *		85 *	75 *		75 *		125 *
Nivel Max.	175 *	200 *	193 *	220 *	175 *	138 *	108 *	85 *	75 *	78 *	90 *	125 *
Dia	31	1	29	7	4	1	2	1	1	17	30	30
Hora	18	7	18	7	7	7	7	7	7	18	7	18
Nivel Min.	90 *	135 *	130 *	165 *	139 *	110 *	85 *	75 *	70 *	71 *	70 *	80 *
Dia	8	21	26	28	31	30	30	29	26	2	3	19
Hora	7	7	7	18	18	7	18	18	18	18	7	7
Nivel Medio	111	152	162	186	155	124	99	80	72	75	80	93

H343 ECHEANDIA EN ECHEANDIA												INAMHI
DIA	ENE.	FEB.	MAR.	ABR.	MAY.	JUN.	JUL.	AGO.	SEP.	OCT.	NOV.	DIC.
1	67 *	199 *	113 *	146 *	109 *	74 *	52 *	42 *	40 *	36 *	34 *	34 *
2	65 *	148 *	117 *	144 *	109 *	73 *	52 *	42 *	40 *	36 *	34 *	34 *
3	62 *	150 *	122 *	123 *	107 *	72 *	52 *	42 *	40 *	36 *	34 *	34 *
4	72 *	140 *	119 *	122 *	103 *	72 *	51 *	42 *	40 *	36 *	34 *	34 *
5	70 *	129 *	117 *	121 *	108 *	72 *	50 *	42 *	40 *	36 *	34 *	34 *
6	68 *	140 *	118 *	118 *	101 *	70 *	50 *	42 *	40 *	36 *	34 *	34 *
7	75 *	123 *	115 *	174 *	99 *	70 *	50 *	42 *	40 *	36 *	34 *	34 *
8	83 *	119 *	119 *	134 *	98 *	68 *	50 *	42 *	40 *	36 *	34 *	34 *
9	85 *	111 *	116 *	130 *	97 *	68 *	50 *	42 *	40 *	36 *	34 *	34 *
10	85 *	113 *	116 *		96 *	68 *	50 *	42 *	40 *	36 *	34 *	34 *
11	82 *	117 *	122 *	119 *	94 *	66 *	50 *	42 *	40 *	36 *	34 *	34 *
12	80 *	113 *	117 *	115 *	93 *	66 *	48 *	42 *	40 *	36 *	34 *	34 *
13	79 *		115 *	121 *	94 *	65 *	48 *	42 *	40 *	36 *	34 *	34 *
14	80 *			117 *	96 *	64 *	48 *	42 *	40 *	34 *	34 *	34 *
15	91 *			114 *	96 *	62 *	48 *	42 *	40 *	34 *	34 *	34 *
16	95 *	117 *	115 *	112 *	97 *	60 *	48 *	42 *	40 *	34 *	34 *	34 *
17	90 *	116 *	113 *		98 *	60 *	48 *	42 *	40 *	34 *	34 *	
18	109 *	116 *	111 *	114 *	101 *	60 *	48 *	42 *	40 *	34 *	34 *	
19	100 *	112 *	109 *	117 *	97 *	58 *	46 *	42 *	40 *	34 *	34 *	38 *
20	94 *	105 *	104 *	120 *	96 *	57 *	46 *	40 *	40 *	34 *	34 *	37 *
21	92 *	103 *	107 *	122 *	93 *	56 *	46 *	40 *	40 *	34 *	34 *	40 *
22	90 *	99 *	105 *	120 *	90 *	56 *	46 *	40 *	38 *	34 *	34 *	71 *
23	92 *	97 *	104 *	118 *	88 *	54 *	46 *	40 *	38 *	34 *	34 *	69 *
24	91 *	98 *	102 *		86 *	54 *	46 *	40 *	38 *	34 *	34 *	75 *
25	85 *	94 *	104 *	120 *	84 *	53 *	45 *	40 *	38 *	34 *	34 *	
26	85 *	95 *	104 *	112 *	85 *	52 *	44 *	40 *	38 *	34 *	34 *	
27	88 *	101 *	114 *	108 *	80 *	52 *	44 *	40 *	38 *	34 *	34 *	90 *
28	87 *	116 *	117 *	117 *	78 *	52 *	44 *	40 *	38 *	34 *	34 *	87 *
29	99 *		136 *	110 *	77 *	52 *	44 *	40 *	38 *	34 *	34 *	72 *
30	113 *		122 *	108 *	76 *	52 *	44 *	40 *	38 *	34 *	34 *	65 *
31	145 *		132 *		76 *		44 *	40 *		34 *		62 *
Nivel Max.	152 *				110 *	74 *	52 *	42 *	40 *	36 *	34 *	
Dia	31				1	1	2	10	11	7	1	
Hora	7				7	17	17	7	17	7	7	
Nivel Min.	62 *				76 *	52 *	44 *	40 *	38 *	34 *	34 *	
Dia	3				30	28	28	26	26	22	30	
Hora	7				17	17	17	7	17	17	17	
Nivel Medio	87	119	115	122	94	62	48	41	39	35	34	46

NOTA: * DATO LIMNIMETRICO

ANUARIO HIDROLOGICO DE 1994
NIVELES MEDIOS DIARIOS (cm)

H345 ZAPOTAL EN CATARAMA(CATARAMA EN)											CEDEGE	
DIA	ENE.	FEB.	MAR.	ABR.	MAY.	JUN.	JUL.	AGO.	SEP.	OCT.	NOV.	DIC.
1	158 *	732 *	548 *	692 *	485 *	226 *	148 *	108 *	92 *	76 *	67 *	
2	149 *	764 *	693 *	698 *	416 *	221 *	145 *	107 *	89 *	74 *	67 *	
3	147 *	759 *	660 *	624 *	338 *	215 *	144 *	106 *	88 *	74 *	67 *	
4	146 *	769 *	670 *	537 *	365 *	213 *	146 *	105 *	87 *	74 *	67 *	
5	146 *	753 *	603 *	498 *	356 *	209 *	144 *	104 *	87 *	74 *	66 *	
6	144 *	736 *	544 *	473 *	352 *	207 *	143 *	103 *	87 *	73 *	66 *	
7	210 *	642 *	526 *	659 *	320 *	205 *	141 *	102 *	86 *	73 *		
8	255 *	550 *	559 *	589 *		200 *	139 *	102 *	86 *	81 *		
9	265 *	484 *	482 *	640 *	317 *	203 *	137 *	101 *	85 *	77 *		
10	304 *	499 *	454 *	582 *	311 *	204 *	140 *	100 *	84 *	75 *		
11	276 *	480 *	444 *	512 *	305 *	193 *	142 *	100 *	83 *	73 *		
12	253 *	446 *	465 *	459 *	325 *		138 *	99 *	85 *	73 *		
13	231 *	455 *	474 *	523 *	346 *		135 *	99 *	81 *	72 *		
14	227 *		455 *	540 *	263 *	184 *	132 *	98 *	81 *	72 *		
15	225 *	545 *	482 *	453 *	296 *	181 *	131 *	97 *	80 *	71 *		
16	226 *	476 *	438 *	425 *	315 *	180 *	130 *	96 *	79 *	69 *		
17	385 *	482 *	414 *	413 *	308 *	178 *	128 *	95 *	78 *	71 *		
18	403 *	469 *	393 *	442 *	457 *	175 *	126 *	94 *	78 *	70 *		
19	372 *	460 *	380 *	524 *	363 *	172 *	125 *	94 *	78 *	70 *		
20	343 *	434 *	387 *	514 *	334 *	170 *	122 *	94 *	77 *	69 *		
21	328 *	409 *	370 *	472 *	317 *	168 *	119 *	97 *	77 *	68 *		
22	294 *	416 *	354 *	433 *	301 *	165 *	117 *	108 *	77 *	68 *		
23		386 *	360 *	423 *	280 *	163 *	117 *	104 *	76 *	68 *		
24	255 *	377 *	344 *	409 *	272 *	159 *	116 *	102 *	75 *	67 *		
25	249 *	557 *	339 *	395 *	268 *	157 *	115 *	100 *	76 *	67 *		
26	246 *	587 *	329 *	394 *	259 *	155 *	114 *	98 *	78 *	67 *		
27	242 *	555 *	421 *	382 *	241 *	154 *	113 *	97 *	81 *	67 *		
28	260 *	570 *	439 *	424 *	245 *	154 *	112 *	96 *	83 *	67 *		
29	272 *		468 *	425 *	238 *	154 *	111 *	94 *	81 *	67 *		
30	289 *		531 *	479 *	235 *	173 *	111 *	92 *	81 *	67 *		
31	459 *		477 *		232 *		110 *	92 *		67 *		
Nivel Max.			719 *	748 *			149 *	108 *	92 *	94 *		
Dia			4	1			1	1	1	8		
Hora			7	17			7	7	7	7		
Nivel Min.			325 *	380 *			109 *	92 *	75 *	67 *		
Dia			26	27			31	30	24	28		
Hora			7	17			17	17	17	7		
Nivel Medio	258	548	468	501	315	183	128	99	82	71		

H346 ZAPOTAL EN LECHUGAL											INAMHI	
DIA	ENE.	FEB.	MAR.	ABR.	MAY.	JUN.	JUL.	AGO.	SEP.	OCT.	NOV.	DIC.
1	84	443	296 *	468 *	264 *	113 *	59 *	43 *	34 *	32 *	22 *	26
2	80	491	410 *	389 *	218 *	113 *	64 *	42 *	33 *	32 *	22 *	26
3	80	492	342 *	319 *	199 *	112 *	64 *	42 *	33 *	24 *	21 *	24
4	79	566	343 *	284 *	193 *	109 *	71 *	41 *	33 *	25 *	21 *	25
5	76	404	332 *	267 *	189 *	104 *	71 *	41 *	32 *	23 *	21 *	25
6	94	432	287 *	249 *	184 *	104 *	65 *	41 *	32 *	24 *	23 *	27
7	134	350	303 *	328 *	185 *	102 *	63 *	41 *	31 *	24 *	24 *	37
8	149	296	291 *	311 *	169 *	95 *	62 *	41 *	25 *	52 *	24 *	37
9	149	261	253 *	359 *	184 *	95 *	62 *	41 *	28 *	39 *	23 *	35
10	166	273	243 *	302 *	162 *	102 *	62 *	35 *	31 *	33 *	23 *	34
11	155	256	252 *	263 *	158 *	94 *	62 *	35 *	28 *	33 *	22 *	33
12	137	232	247 *	238 *	169 *	93 *	58 *	35 *	24 *	32 *	22 *	38
13	127	234	246 *	283 *	162 *	88 *	54 *	35 *	24 *	28 *	22 *	30
14	119	278	267 *	303 *	158 *	85 *	54 *	35 *	24 *	24 *	21 *	27
15	139	293	246 *	280 *	154 *	85 *	53 *	34 *	24 *	24 *	21 *	31
16	147	254	228 *	219 *	163 *	85 *	53 *	34 *	23 *	24 *	24 *	38
17	209	251	212 *	223 *	155 *	83 *	53 *	34 *	23 *	33 *	23 *	38
18	211	236	201 *	272 *	199 *	82 *	52 *	34 *	22 *	23 *	23 *	38
19	198	231	191 *	288 *	187 *	81 *	51 *	34 *	22 *	22 *	24 *	48
20	187	236	198 *	273 *	157 *	82 *	51 *	34 *	23 *	23 *	24 *	55
21	166	218	191 *	239 *	154 *	75 *	48 *	48 *	23 *	23 *	27 *	58
22	158	232	181 *	220 *	148 *	74 *	45 *	52 *	25 *	23 *	27 *	77
23	146	212 *	187 *	219 *	143 *	74 *	45 *	44 *	24 *	22 *	24 *	86
24	142	249 *	182 *	208 *	143 *	74 *	45 *	43 *	24 *	22 *	25 *	137
25	134	328 *	177 *	212 *	134 *	73 *	44 *	42 *	24 *	22 *	25 *	140
26	134	318 *	177 *	231 *	133 *	72 *	44 *	35 *	24 *	22 *	32 *	169
27	134	299 *	187 *	224 *	131 *	72 *	45 *	34 *	24 *	23 *	28	183
28	143	324 *	235 *	237 *	124 *	72 *	45 *	34 *	24 *	22 *	30	205
29	143		232 *	253 *	122 *	72 *	43 *	34 *	24 *	22 *	30	160
30	157		246 *	269 *	121 *	72 *	43 *	33 *	38 *	22 *	28	127
31	330		273 *		118 *		43 *	34 *		22 *		110
Nivel Max.	401	615	410 *	472 *	284 *	113 *	71 *	52 *	41 *	52 *	33	233
Dia	31	4	2	1	1	1	5	22	30	8	28	28
Hora	13	3	17	7	7	17	7	7	7	17	17	11
Nivel Min.	70	203 *	170 *	191 *	115 *	71 *	42 *	32 *	22 *	21 *	21 *	24
Dia	5	24	27	26	31	28	31	30	18	19	18	4
Hora	23	6	7	17	7	7	17	17	17	17	18	4
Nivel Medio	145	310	247	274	164	88	54	38	27	26	24	68

NOTA: * DATO LIMNIMETRICO

ANUARIO HIDROLOGICO DE 1994
NIVELES MEDIOS DIARIOS (cm)

H347		QUEVEDO EN QUEVEDO										INAMHI
DIA	ENE.	FEB.	MAR.	ABR.	MAY.	JUN.	JUL.	AGO.	SEP.	OCT.	NOV.	DIC.
1	212 *		315 *	444 *	357 *	176 *	142 *	100 *	110 *	99 *	93 *	92 *
2	216 *	423 *	323 *	279 *	351 *	175 *	141 *	100 *	109 *	99 *	92 *	92 *
3	226 *	454 *	309 *	271 *	346 *	174 *	139 *	100 *	108 *	98 *	92 *	92 *
4	237 *	395 *	327 *	250 *	351 *	171 *	135 *	109 *	108 *	98 *	91 *	92 *
5	245 *	340 *	374 *	257 *	353 *	168 *	136 *	109 *	109 *	98 *	91 *	93 *
6	253 *	348 *	351 *	269 *	354 *	191 *	135 *	109 *	108 *	100 *	91 *	93 *
7	264 *	309 *	345 *	306 *	344 *	181 *	137 *	108 *	107 *	102 *	90 *	93 *
8	280 *	295 *	347 *	279 *	343 *	173 *	135 *	108 *	107 *	104 *	90 *	92 *
9	282 *	274 *	349 *	287 *	337 *	173 *	133 *	108 *	106 *	104 *	91 *	91 *
10	288 *	292 *	351 *	267 *	334 *	178 *	134 *	106 *	106 *	105 *	91 *	93 *
11	294 *	274 *	349 *	261 *	322 *	180 *	121 *	106 *	106 *	102 *	91 *	92 *
12	297 *	263 *	343 *	251 *	317 *	179 *	126 *	106 *	105 *	101 *	90 *	93 *
13	302 *	281 *	340 *	248 *	311 *	175 *	124 *	105 *	104 *	99 *	90 *	93 *
14	304 *	304 *	337 *	256 *	281 *	175 *	122 *	105 *	104 *	98 *	90 *	93 *
15	309 *	287 *	331 *		281 *	169 *	171 *	105 *	104 *	98 *	91 *	105 *
16	310 *	276 *	331 *		269 *	165 *	120 *	105 *	103 *	98 *	91 *	130 *
17	315 *	271 *	327 *	242 *	250 *	169 *	119 *	105 *	103 *	98 *	90 *	127 *
18	315 *	268 *	324 *	234 *	244 *	159 *	118 *	103 *	102 *	98 *	95 *	120 *
19	318 *	279 *	321 *	225 *	236 *	152 *	117 *	103 *	102 *	96 *	98 *	113 *
20	319 *	272 *	317 *	286 *	226 *	153 *	117 *	103 *	101 *	96 *	102 *	111 *
21	319 *	260 *	313 *	282 *	212 *	156 *	115 *	104 *	102 *	95 *	100 *	117 *
22	320 *	249 *	305 *	277 *	208 *	153 *	115 *	104 *	103 *	95 *	98 *	132 *
23	323 *	244 *	297 *	282 *	203 *	151 *	114 *	104 *	104 *	94 *	97 *	181 *
24	323 *	238 *	297 *	283 *	190 *	150 *	114 *	104 *	104 *	94 *	95 *	215 *
25	323 *	350 *	293 *	285 *	191 *	148 *	114 *	104 *	104 *	93 *	94 *	283 *
26	328 *	370 *	285 *	286 *	190 *	146 *	113 *	102 *	102 *	92 *	92 *	296 *
27	328 *	348 *	275 *	285 *	186 *	145 *	113 *	102 *	102 *	92 *	92 *	314 *
28	323 *	375 *	271 *	385 *	184 *	145 *	112 *	102 *	100 *	92 *	92 *	331 *
29	203 *		255 *	369 *	181 *	146 *	112 *	102 *	100 *	92 *	92 *	272 *
30	217 *		265 *	364 *	177 *	147 *	111 *	100 *	100 *	92 *	92 *	220 *
31	355 *		291 *		174 *		111 *			93 *		195 *
Nivel Max.	358 *		404 *		361 *	204 *	220 *		110 *	106 *	102 *	334 *
Dia	31		5		1	6	15		1	10	20	28
Hora	16		7		8	16	16		17	8	8	17
Nivel Min.	202 *		252 *		174 *	143 *	111 *		100 *	92 *	90 *	91 *
Dia	29		29		31	27	31		29	28	7	9
Hora	16		8		8	16	9		16	17	17	8
Nivel Medio	288	309	318	286	268	164	125	104	104	97	93	147

H348		VINCES EN VINCES-DCP										INAMHI
DIA	ENE.	FEB.	MAR.	ABR.	MAY.	JUN.	JUL.	AGO.	SEP.	OCT.	NOV.	DIC.
1	204	523	462	403	484	230	150 *	91 *	59 *	42 *	33 *	28 *
2	205	586	474	476	473	228	146 *	90 *	57 *	43 *	30 *	27 *
3	194	604	476	454	454	230	144 *	87 *	57 *	48 *	29 *	25 *
4	214	609	488	424	414	234	142 *	86 *	56 *	47 *	28 *	23 *
5	259	608	460	398	418	236	139 *	85 *	55 *	42 *	27 *	30 *
6	263	572	440	398	459	212 *	137 *	84 *	54 *	39 *	27 *	38 *
7	257	557	483	407	478	240 *	133 *	82 *	53 *	38 *	27 *	42 *
8	151	517	491	439	439	233 *	132 *	81 *	53 *	44 *	26 *	43 *
9	91	487	476	449	409	211 *	130 *	80 *	52 *	50 *	25 *	45 *
10	108	459	426	445	393	204 *	128 *	78 *	51 *	66 *	25 *	42 *
11	143	469	425	423	375	226 *	128 *	77 *	49 *	79 *	26 *	46 *
12	142	444	444	403	373	234 *	125 *	76 *	49 *	64 *	24 *	52 *
13	142	427	439	391	420	222 *	122 *	75 *	48 *	57 *	24 *	52 *
14	159	440	431	381	389	211 *	120 *	74 *	46 *	51 *	24 *	46 *
15	183	474	418	388	370	208 *	118 *	74 *	45 *	46 *	23 *	57 *
16	160	461	396	370	374	202 *	117 *	72 *	42 *	44 *	22 *	53 *
17	73	441	379	396	358	198 *	114 *	70 *	41 *	44 *	23 *	80 *
18	71	434	369	390	350	192 *	113 *	70 *	42 *	43 *	24 *	89 *
19	77	422	353	380	340	188 *	111 *	69 *	40 *	39 *	87 *	74 *
20	79	428	347	428	345	187 *	109 *	68 *	40 *	38 *	72 *	67 *
21	111	420	349	434	319	180 *	107 *	68 *	41 *	39 *	61 *	72 *
22	147	403	341	434	305	178 *	105 *	68 *	40 *	38 *	46 *	78 *
23	163	385	367	439	289	176 *	103 *	67 *	41 *	37 *	39 *	99 *
24	179	372	356	413	287	172 *	103 *	66 *	40 *	35 *	37 *	214 *
25	197	379	329	409	293	168 *	102 *	65 *	40 *	33 *	34 *	273 *
26	264	494	334	386	302	164 *	102 *	64 *	40 *	32 *	33 *	317 *
27	284	482	320	418	282	162 *	100 *	63 *	40 *	30 *	32 *	413 *
28	278	470	320	437	270	160 *	99 *	62 *	39 *	29 *	35 *	441 *
29	279		345	493	262	157 *	97 *	62 *	41 *	29 *	35 *	436 *
30	277		397	523	234	153 *	93 *	61 *	43 *	29 *	30 *	364 *
31	354		411		228		92 *	60 *		29 *		310 *
Nivel Max.	450	613	497	532	486	255 *	150 *	91 *	59 *	79 *	87 *	446 *
Dia	31	4	7	30	7	7	1	1	1	11	19	29
Hora	20	20	17	2		18	7	7	7	18	18	7
Nivel Min.	67	371	315	366	226	152 *	92 *	59 *	38 *	28 *	22 *	22 *
Dia	18	25	28	16	31	30	30	31	28	31	16	4
Hora	14	11	3	10	5	18	18	18	18	18	7	18
Nivel Medio	184	477	405	421	361	200	118	73	46	43	33	128

NOTA: * DATO LIMNIMETRICO

ANUARIO HIDROLOGICO DE 1994
NIVELES MEDIOS DIARIOS (cm)

H349		BABAHOYO EN BABAHOYO										CEDEGE
DIA	ENE.	FEB.	MAR.	ABR.	MAY.	JUN.	JUL.	AGO.	SEP.	OCT.	NOV.	DIC.
1	129 *	282 *	434 *	412 *	340 *	155 *	118 *		158 *	186 *	111 *	
2	138 *	321 *	439 *	441 *	353 *	192 *	138 *		121 *	158 *	135 *	
3	164 *	505 *	447 *	440 *	355 *	177 *	133 *		136 *	123 *	106 *	
4	145 *	572 *	452 *	429 *	304 *	152 *	151 *		143 *	120 *	122 *	
5	133 *	591 *	462 *	421 *	293 *	172 *	106 *		106 *	172 *	136 *	
6	159 *	586 *	456 *	413 *	276 *	137 *	139 *		115 *	161 *	121 *	
7	212 *	577 *	442 *	421 *	245 *	131 *	103 *		115 *	200 *	142 *	
8	246 *	569 *	423 *	442 *	233 *	147 *	116 *		168 *	192 *	141 *	
9	200 *	496 *	412 *	440 *	236 *	129 *	126 *		173 *	164 *	146 *	
10	194 *	428 *	394 *	434 *	232 *	158 *	142 *		179 *	130 *	151 *	
11	194 *	410 *	383 *	426 *	233 *	133 *	152 *		158 *	125 *	155 *	
12	184 *	442 *	368 *	414 *	223 *	150 *	140 *		125 *	125 *	145 *	
13	175 *	446 *	371 *	397 *	233 *	153 *	122 *		105 *	111 *	133 *	
14	176 *	443 *	371 *	393 *	221 *	130 *	168 *		116 *	139 *	122 *	
15	178 *	444 *	366 *	382 *	209 *	141 *	154 *		166 *	116 *	157 *	
16	202 *	435 *	372 *	363 *	223 *	132 *	138 *		177 *	122 *	132 *	
17	236 *	430 *	362 *	351 *	239 *	162 *	147 *		191 *	135 *	126 *	
18	274 *	417 *	358 *	333 *	240 *	151 *	177 *		177 *	92 *	132 *	
19	288 *	401 *	342 *	335 *	251 *	166 *	141 *		218 *	120 *	117 *	
20	298 *	390 *	338 *	351 *	256 *	193 *	143 *		223 *	134 *	131 *	
21	283 *	486 *	320 *	361 *	268 *	170 *	147 *		190 *	131 *	106 *	
22	270 *	381 *	300 *	355 *	255 *	147 *	128 *		176 *	157 *		
23	252 *	372 *	277 *	337 *	217 *	122 *	111 *		155 *	146 *		
24	228 *	365 *	259 *	326 *	191 *	131 *	131 *		151 *	134 *		
25	210 *	359 *	240 *	331 *	191 *	153 *	142 *		199 *	129 *		
26	199 *	370 *	232 *	323 *	191 *	157 *	121 *		180 *	152 *		
27	197 *	393 *	245 *	315 *	185 *	134 *	124 *		164 *	160 *		
28	202 *	422 *	306 *	316 *	181 *	127 *	151 *		168 *	161 *		
29	244 *		358 *	332 *	186 *	142 *	145 *		185 *	114 *		
30	249 *		388 *	330 *	183 *	158 *	145 *		197 *	147 *		
31	261 *		398 *		170 *		152 *			146 *		
Nivel Max.	300 *	591 *	466 *	447 *	362 *	207 *	193 *		240 *	202 *		
Dia	20	5	5	8	3	5	15		20	9		
Hora	7	7	17	17	7	7	7		17	17		
Nivel Mín.	101 *	276 *	223 *	307 *	165 *	104 *	66 *		87 *	85 *		
Dia	5	1	27	28	30	29	7		5	11		
Hora	17	7	7	7	7	7	7		7	17		
Nivel Medio	210	440	365	379	239	150	137		161	142	131	

H352		MACUL EN PTE. CARRETERA										INAMHI
DIA	ENE.	FEB.	MAR.	ABR.	MAY.	JUN.	JUL.	AGO.	SEP.	OCT.	NOV.	DIC.
1	60 *	380 *	315 *	245 *	325 *	80 *		50 *	40 *	35 *	40 *	42 *
2		CRECD	CRECD	260 *	300 *	82 *		50 *	40 *	35 *	40 *	
3		CRECD	CRECD		270 *	70 *		45 *	35 *	35 *	40 *	42 *
4	58 *	CRECD	CRECD	299 *	245 *	70 *		45 *	35 *	35 *	40 *	
5	58 *	CRECD	CRECD	278 *	205 *	80 *		45 *	35 *		40 *	42 *
6		CRECD	CRECD	250 *	200 *	80 *	60 *	45 *	35 *		40 *	
7		CRECD	CRECD			80 *	60 *		35 *	50 *	40 *	43 *
8	100 *	370 *	CRECD	355 *	190 *	80 *	60 *			53 *	40 *	43 *
9	100 *	350 *	CRECD	365 *	165 *	80 *	60 *			50 *	40 *	
10	100 *	315 *	CRECD	335 *	160 *	80 *	60 *				40 *	43 *
11	100 *	280 *	CRECD	280 *		80 *	60 *				37 *	
12	120 *	CRECD	188 *	190 *		80 *	60 *				37 *	42 *
13	110 *	CRECD	175 *			80 *	58 *		40 *		37 *	42 *
14	91 *	CRECD	170 *	180 *	210 *		58 *		40 *	50 *	37 *	
15	95 *	CRECD	170 *		185 *	75 *	58 *		40 *	50 *	37 *	43 *
16		CRECD	158 *		165 *	70 *	58 *		40 *	50 *	37 *	
17	260 *	CRECD	140 *		155 *	70 *	58 *	40 *	40 *	50 *	37 *	
18	280 *	CRECD	133 *	215 *	145 *	70 *	58 *	40 *		50 *	35 *	43 *
19	293 *	CRECD		285 *	125 *	70 *	58 *	40 *		50 *	35 *	
20	260 *	CRECD		305 *	120 *	70 *	60 *	40 *		40 *		43 *
21	173 *	CRECD	170 *	310 *	110 *	70 *	60 *			45 *		
22	158 *	CRECD		295 *	110 *	70 *	58 *			45 *		
23	150 *	CRECD		270 *	105 *		58 *		40 *	45 *	35 *	43 *
24	140 *	CRECD	140 *	195 *	100 *		58 *		40 *	45 *	35 *	
25	130 *	CRECD	130 *	205 *	100 *		55 *	40 *	40 *	45 *	35 *	43 *
26	120 *	CRECD	120 *	240 *	100 *		55 *	40 *	40 *	45 *		
27	110 *	CRECD	120 *	210 *	100 *		50 *	40 *	40 *	45 *		
28	100 *	CRECD	120 *	240 *	90 *			40 *	40 *	45 *		
29	103 *		110 *	290 *	90 *			40 *	40 *			
30	143 *			310 *	90 *			40 *	40 *			43 *
31	325 *				80 *			41 *				
Nivel Max.		CRECD *										
Dia		18										
Hora		18										
Nivel Mín.		270 *										
Dia		11										
Hora		18										
Nivel Medio	144	CRECD		267	157	76	58		39	45	38	

NOTA: * DATO LIMNIMETRICO

ANUARIO HIDROLOGICO DE 1994
NIVELES MEDIOS DIARIOS (cm)

H354		DAULE EN LA LINDA										CEDEGE
DIA	ENE.	FEB.	MAR.	ABR.	MAY.	JUN.	JUL.	AGO.	SEP.	OCT.	NOV.	DIC.
1	119 *	390 *	440 *	771 *	229 *	228 *						
2	119 *	441 *	337 *	770 *	229 *	331 *						
3	119 *	339 *	392 *	770 *	229 *	330 *						
4	119 *	339 *		667 *	224 *	279 *						
5	118 *	337 *		666 *	226 *	227 *						
6	118 *	280 *	667 *	667 *	226 *	228 *						
7	118 *	228 *	665 *	772 *	225 *	227 *						
8	116 *	227 *	445 *	770 *	224 *	229 *						
9	115 *	227 *	337 *		223 *	229 *						
10	117 *	228 *	335 *	667 *	222 *	279 *						
11	117 *	229 *	336 *	662 *	222 *	330 *						
12	117 *	332 *	335 *	664 *	220 *	229 *						
13	117 *	337 *	229 *	665 *	170 *							
14	117 *	444 *	227 *	658 *	169 *	228 *						
15	116 *		226 *	660 *	118 *	228 *						
16	172 *	337 *	223 *		118 *	227 *						
17	226 *	335 *	221 *	663 *	116 *	227 *						
18	222 *	335 *	119 *	664 *	112 *	226 *						
19	224 *	334 *	172 *			118 *						
20	225 *	334 *	227 *			118 *						
21	118 *	334 *	226 *			118 *						
22	117 *	337 *	226 *			117 *						
23	115 *	336 *	224 *		113 *	117 *						
24	115 *		227 *		114 *	117 *						
25	115 *	444 *	331 *	553 *	113 *	115 *						
26	114 *	554 *	227 *	550 *	113 *	115 *						
27	114 *	449 *	225 *	447 *	113 *	115 *						
28	114 *	446 *	337 *	440 *	113 *	114 *						
29	116 *		608 *	338 *	116 *	114 *						
30	170 *		667 *	333 *	117 *	115 *						
31	276 *											
Nivel Max.	330 *											
Dia	31											
Hora	17											
Nivel Min.	114 *											
Dia	26											
Hora	17											
Nivel Medio	139	344	330	628	170	196						

H359		PAJAN EN AGUA FRIA										J.R.H. JUNTA DE RECURSOS HIDRAULICOS
DIA	ENE.	FEB.	MAR.	ABR.	MAY.	JUN.	JUL.	AGO.	SEP.	OCT.	NOV.	DIC.
1	42 *	89	138 *	182 *	94	76	92 *	67 *	66 *	55 *	63 *	55 *
2	71	90	138 *	182 *	91	76	92 *	67 *	66 *	57 *	63 *	54 *
3	70	93	132 *	184 *	85	76	93 *	67 *	66 *	82 *	63 *	54 *
4	70	98	129 *	134 *	77	73	93 *	67 *	66 *	82 *	63 *	54 *
5	69	97	128 *	79 *	141	75	93 *	67 *	66 *	82 *	62 *	54 *
6	71	107	129 *	107 *	125	123 *	93 *	67 *	66 *	82 *	62 *	54 *
7	74	102	126 *	108 *	183	124 *	92 *	67 *	66 *	82 *	62 *	54 *
8	75	90	134 *	108 *	174	124 *	92 *	67 *	66 *	82 *	52 *	54 *
9	79	80	140 *	107 *	113	124 *	93 *	67 *	66 *	81 *	59 *	54 *
10	73	79	140 *	114 *	107	115 *	93 *	67 *	66 *	81 *	59 *	54 *
11	73	88	125 *	114 *	104	115 *	93 *	62 *	66 *	81 *	59 *	54 *
12	72	90	131 *	125 *	108	116 *	92 *	62 *	66 *	81 *	58 *	54 *
13	71	78	142 *	125 *	97	117 *	92 *	62 *	66 *	81 *	58 *	54 *
14	71	78	136 *	125 *	95	116 *	93 *	62 *	66 *	82 *	57 *	54 *
15	80	81	134 *	137 *	94	115 *	93 *	62 *	66 *	82 *	56 *	56 *
16	85	95	157 *	133 *	96	115 *	92 *	62 *	65 *	72 *	55 *	56 *
17	92	96	153 *	98 *	95	103 *	83 *	63 *	65 *	72 *	55 *	56 *
18	74	93	152 *	98 *	90	103 *	83 *	63 *	65 *	72 *	55 *	56 *
19	71	101	152 *	98 *	85	103 *	83 *	62 *	65 *	68 *	55 *	56 *
20	69	96	153 *	97 *	83	103 *	76 *	64 *	65 *	63 *	55 *	56 *
21	69	122 *	155 *	111	83	104 *	76 *	65 *	65 *	63 *	55 *	56 *
22	71	132 *	148 *	100	83	104 *	79 *	65 *	65 *	63 *	55 *	56 *
23	69	124 *	139 *	88	83	104 *	79 *	65 *	65 *	63 *	55 *	56 *
24	69	125 *	133 *	94	80	104 *	79 *	66 *	65 *	63 *	55 *	56 *
25	70	126 *	119 *	81	80	102 *	78 *	66 *	65 *	63 *	55 *	56 *
26	70	112 *	118 *	79	84	101 *	77 *	65 *	65 *	63 *	55 *	62 *
27	78	115 *	127 *	78	78	101 *	78 *	65 *	65 *	63 *	55 *	62 *
28	80	115 *	104 *	79	76	101 *	77 *	65 *	65 *	63 *	55 *	62 *
29	94		105 *	99	76	100 *	76 *	59 *	65 *	64 *	55 *	63 *
30	85		106 *	124	76	101 *	76 *	54 *	65 *	64 *	55 *	63 *
31	84		174 *		78		76 *	54 *		66 *		63 *
Nivel Max.	107	132 *	174 *	189 *	287	124 *	94 *	67 *	66 *	82 *	63 *	63 *
Dia	29	22	31	4	7	9	14	5	8	5	2	30
Hora	20	6	18	6	21	6	18	18	7	18	18	7
Nivel Min.	42 *	76	103 *	76	75	72	73 *	54 *	64 *	55 *	52 *	54 *
Dia	1	15	28	28	30	4	21	30	28	1	8	8
Hora	6	14	18	18	15	13	18	18	18	18	18	7
Nivel Medio	74	100	135	113	97	104	86	64	65	72	57	56

NOTA: * DATO LIMNIMETRICO

ANUARIO HIDROLOGICO DE 1994
NIVELES MEDIOS DIARIOS (cm)

H363		DAULE EN BALZAR										INAMHI
DIA	ENE.	FEB.	MAR.	ABR.	MAY.	JUN.	JUL.	AGO.	SEP.	OCT.	NOV.	DIC.
1		552 *	525 *		687 *	542 *					40 *	28 *
2	301 *	546 *	528 *		682 *	553 *					40 *	28 *
3	302 *	515 *	533 *	547 *	670 *	558 *					38 *	27 *
4	301 *	513 *	582 *	547 *	604 *	546 *					38 *	27 *
5	302 *	500 *	580 *	548 *	659 *	549 *					38 *	27 *
6	301 *	479 *	570 *	549 *	669 *	530 *					39 *	27 *
7	266 *	443 *	551 *	584 *	668 *	511 *					38 *	39 *
8	266 *	435 *	529 *	594 *	656 *	511 *					38 *	34 *
9	267 *	414 *	513 *	588 *	583 *	506 *					39 *	31 *
10	267 *	413 *	460 *	573 *	581 *	507 *					39 *	30 *
11	264 *	419 *	460 *	565 *	579 *	507 *					38 *	27 *
12	264 *	424 *	461 *	570 *	579 *	510 *					36 *	26 *
13	267 *	434 *	469 *	566 *	587 *	510 *					35 *	26 *
14	267 *	483 *	463 *	577 *	633 *	510 *					34 *	26 *
15	267 *	512 *	463 *	581 *	649 *	503 *					34 *	27 *
16	267 *	501 *	465 *	552 *	581 *	503 *					34 *	28 *
17	272 *	459 *	458 *	543 *	582 *	338 *					33 *	28 *
18	312 *	511 *	451 *	546 *	578 *	298 *					33 *	29 *
19	304 *	504 *	451 *	659 *	580 *	294 *					32 *	30 *
20	304 *	484 *	452 *	695 *	577 *	293 *					32 *	31 *
21	305 *	470 *	448 *	694 *	578 *	291 *					32 *	33 *
22	305 *	470 *	454 *	694 *	580 *	291 *					32 *	73 *
23	300 *	473 *	456 *	687 *	582 *	290 *					31 *	108 *
24	301 *	489 *	454 *	687 *	583 *	269 *					31 *	155 *
25		511 *	434 *	688 *	583 *	271 *					31 *	154 *
26		524 *	411 *	693 *		269 *					31 *	156 *
27	285 *	524 *	406 *	698 *	551 *	267 *					31 *	159 *
28	289 *	525 *		695 *	548 *	259 *					30 *	160 *
29	297 *		615 *	691 *	548 *	258 *					29 *	162 *
30	369 *		649 *	691 *	544 *	274 *					29 *	164 *
31	431 *		619 *		544 *						29 *	157 *
Nivel Max.		560 *				559 *					40 *	164 *
Dia		1				3					1	30
Hora		17				7					17	18
Nivel Mín.		412 *				258 *					29 *	26 *
Dia		10				29					30	13
Hora		7				7					6	6
Nivel Medio	294	483	497	618	601	410					34	66

H365		DAULE EN LA CAPILLA										INAMHI
DIA	ENE.	FEB.	MAR.	ABR.	MAY.	JUN.	JUL.	AGO.	SEP.	OCT.	NOV.	DIC.
1	222	456	376	535	652	366	243	147 *	155 *	144 *	139 *	132 *
2	219	494	377	515	642	385	241	143 *	154 *	147 *	143 *	135 *
3	219	460	390	451	626	396	231	140 *	154 *	148 *	144 *	137 *
4	216	430	457	421	590	394	208	148 *	156 *	146 *	143 *	142 *
5	213	405	509	399	528	392	189	163 *	157 *	146 *	147 *	146 *
6	213	414	494	399	623	389	181	166 *	157 *	149 *	140 *	145 *
7	213	418	442	409	637	385	198	168 *	158 *	149 *	150 *	142 *
8	208	382	410	539	650	384	220	167 *	161 *	151 *	147 *	143 *
9	208	352	389	537	603	380	226	169 *	162 *	157 *	141 *	142 *
10	209	336	369	486	532	380		172 *	158 *	156 *	138 *	136 *
11	215	334	347	446	487	376		173 *	160 *	152 *	134 *	135 *
12	212	339	339	413	463	375		166 *	155 *	154 *	133 *	127 *
13	210	348	384	396	488	374		163 *	149 *	152 *	136 *	125 *
14	206	351	403	432	512	372		167 *	148 *	144 *	136 *	123 *
15	202	406	393	435	547	371		162 *	146 *	143 *	135 *	120 *
16	206	436	384	413	551	363		160 *	148 *	145 *	134 *	124 *
17	232	399	361	396	567	324		155 *	148 *	146 *	134 *	131 *
18	252	374	340	383	552	262		161 *	147 *	143 *	134 *	137 *
19	250	382	326	444	535	227		161 *	147 *	144 *	134 *	139 *
20	233	382	318	626	481	217		163 *	145 *	143 *	137 *	142 *
21	227	376	321	678	448	215		165 *	151 *	145 *	138 *	144 *
22	224	368	334	674	451	201		166 *	150 *	145 *	136 *	154 *
23	218	353	352	659	462	195		165 *	151 *	145 *	136 *	172 *
24	212	371	336	641	461	192		165 *	145 *	145 *	135 *	208 *
25	204	389	326	629	433	193		165 *	145 *	141 *	137 *	234 *
26	202	407	313	639	422	194		165 *	148 *	137 *	137 *	235 *
27	200	392	294	645	431	193		163 *	146 *	138 *	129 *	241 *
28	206	385	301	647	415	189		162 *	138 *	137 *	133 *	274 *
29	226		412	664	364	189		157 *	137 *	136 *	136 *	271 *
30	262		649	665	344	215		157 *	143 *	134 *	131 *	253 *
31	339		623		337			155 *		139 *		240 *
Nivel Max.	413	500	671	678	657	397		174 *	163 *	158 *	151 *	289 *
Dia	31	2	30	21	7	3		10	8	10	7	28
Hora	23	9	16	12	17	2		17	17	6	6	17
Nivel Mín.	197	326	283	383	333	184		139 *	130 *	130 *	124 *	120 *
Dia	27	10	27	18	31	28		3	28	30	27	12
Hora	23	22	22	16	13	13		17	17	17	17	17
Nivel Medio	222	391	389	520	511	303		161	150	145	137	165

NOTA: * DATO LIMNIMETRICO

ANUARIO HIDROLOGICO DE 1994
NIVELES MEDIOS DIARIOS (cm)

H370		MASTRANTAL DD PULA										CEDEGE
DIA	ENE.	FEB.	MAR.	ABR.	MAY.	JUN.	JUL.	AGO.	SEP.	OCT.	NOV.	DIC.
1	81 *	392 *	400 *	335 *	374 *			110 *	86 *	72 *	62 *	60 *
2	82 *		396 *	372 *	368 *			108 *	85 *	72 *	64 *	67 *
3	78 *	420 *	397 *	349 *				105 *	84 *	75 *	62 *	63 *
4		422 *	388 *	343 *	334 *			104 *	83 *	73 *	61 *	62 *
5	210 *	421 *	210 *	336 *	338 *		142 *	102 *	83 *		62 *	62 *
6	227 *	419 *	232 *		362 *		140 *	101 *	82 *	71 *	61 *	64 *
7	230 *	413 *	392 *	338 *	360 *		138 *	99 *	81 *	70 *	61 *	64 *
8	221 *	394 *	384 *	356 *			137 *	99 *	81 *	69 *	61 *	67 *
9	331 *	382 *	375 *	359 *	329 *		136 *	99 *		68 *	60 *	67 *
10		369 *			304 *		136 *	98 *	79 *	70 *	60 *	64 *
11	306 *	374 *	348 *	348 *	320 *		136 *	98 *	78 *	86 *	66 *	118 *
12	292 *	356 *	354 *	332 *			135 *	97 *	77 *	90 *	69 *	
13	292 *	348 *	353 *	317 *			134 *	97 *	77 *	96 *	69 *	
14	283 *			311 *	308 *		131 *	97 *		85 *	60 *	
15	262 *	374 *	340 *	313 *	304 *		128 *		74 *	80 *	58 *	
16	282 *	370 *	329 *	304 *	300 *		128 *	94 *		76 *	57 *	
17	339 *	363 *	314 *	291 *	294 *		127 *	94 *	71 *	76 *	57 *	
18	341 *	352 *	303 *	300 *	290 *		126 *	93 *	74 *	76 *	58 *	
19	339 *	344 *	293 *	316 *	289 *		121 *	93 *		75 *	60 *	
20	326 *	349 *	286 *	344 *	273 *		120 *	92 *		74 *	97 *	
21	306 *	343 *	291 *	346 *	265 *		119 *	92 *	76 *	70 *	96 *	
22	294 *	329 *	286 *	355 *				92 *		70 *	74 *	
23	282 *	316 *	308 *	344 *	244 *		116 *	91 *		69 *	70 *	
24	271 *	209 *	291 *	337 *	239 *		115 *	90 *	71 *	68 *	70 *	
25	262 *	220 *	275 *	314 *	266 *		115 *	90 *	71 *	63 *	68 *	
26	254 *	376 *			240 *		114 *	89 *	71 *	63 *	66 *	
27	242 *	392 *	268 *	345 *	230 *		114 *	88 *	70 *	63 *	66 *	
28	231 *	397 *	277 *	375 *	228 *		113 *	88 *	69 *	62 *	68 *	
29	244 *		312 *	375 *	218 *		113 *	88 *	69 *	62 *	68 *	
30	238 *		320 *	391 *	216 *		110 *	88 *	71 *	63 *	68 *	
31			324 *		212 *		111 *	87 *		63 *		
Nivel Max.												97 *
Dia												20
Hora												17
Nivel Min.												56 *
Dia												17
Hora												17
Nivel Medio	255	363	323	339	289		125	95	77	72	66	

H373		VERNAZA DD VINCES										CEDEGE
DIA	ENE.	FEB.	MAR.	ABR.	MAY.	JUN.	JUL.	AGO.	SEP.	OCT.	NOV.	DIC.
1	199 *	442 *	449 *	362 *	414 *	223 *	150 *	103 *	79 *	64 *	54 *	53 *
2	200 *	479 *	440 *	407 *	407 *	222 *	148 *	101 *	78 *	64 *	54 *	50 *
3	191 *	485 *	441 *	393 *	391 *	216 *	146 *	100 *	77 *	67 *	54 *	49 *
4	205 *	487 *	435 *	368 *	364 *	207 *	145 *	99 *	76 *	68 *	53 *	50 *
5	246 *	486 *	450 *	350 *	369 *	200 *	143 *	98 *	75 *	65 *	52 *	52 *
6	240 *	473 *	462 *	348 *	406 *	197 *	140 *	97 *	75 *	62 *	51 *	59 *
7	237 *	463 *	433 *	367 *	404 *	217 *	139 *	96 *	74 *	60 *	52 *	64 *
8	330 *	439 *	420 *	388 *	382 *	221 *	137 *	95 *	73 *	61 *	51 *	65 *
9	359 *	419 *	413 *	390 *	354 *	203 *	135 *	94 *	73 *	68 *	50 *	68 *
10	351 *	404 *	385 *	388 *	345 *	201 *	134 *	94 *	70 *	80 *	50 *	65 *
11	323 *	405 *	376 *	368 *	328 *	204 *	133 *	93 *	70 *	92 *	50 *	67 *
12	325 *	393 *	387 *	351 *	340 *	214 *	131 *	93 *	70 *	84 *	50 *	72 *
13	323 *	378 *	385 *	343 *	358 *	209 *	129 *	92 *	69 *	80 *	49 *	76 *
14	308 *	391 *	378 *	334 *	332 *	198 *	127 *	91 *	68 *	73 *	49 *	
15	288 *	406 *	367 *	337 *	327 *	194 *	125 *	90 *	66 *	69 *	49 *	
16	317 *	399 *	351 *	324 *	326 *	191 *	123 *	90 *	65 *	67 *	48 *	
17	378 *	388 *	335 *	319 *	317 *	187 *	121 *	88 *	64 *	66 *	48 *	
18	379 *	384 *	325 *	324 *	305 *	182 *	119 *	88 *	64 *	66 *	49 *	
19	379 *	370 *	313 *	343 *	308 *	179 *	118 *	87 *	63 *	64 *	77 *	
20	364 *	376 *	305 *	378 *	299 *	179 *	116 *	87 *	63 *	62 *	95 *	
21	340 *	369 *	309 *	378 *	281 *	174 *	115 *	86 *	63 *	62 *	77 *	
22	318 *	362 *	300 *	384 *	270 *	173 *	113 *	86 *	63 *	61 *	69 *	
23	307 *	338 *	326 *	375 *	260 *	168 *	112 *	86 *	62 *	59 *	64 *	
24	294 *	329 *	311 *	368 *	252 *	168 *	111 *	85 *	62 *	59 *	60 *	
25	284 *	337 *	292 *	356 *	277 *	165 *	111 *	83 *	61 *	57 *	59 *	
26	274 *	413 *	294 *	340 *	261 *	162 *	110 *	83 *	61 *	55 *	57 *	
27	264 *	437 *	284 *	374 *	246 *	159 *	109 *	82 *	61 *	54 *	56 *	
28	259 *	444 *	285 *	378 *	238 *	158 *	108 *	81 *	60 *	53 *	58 *	
29	262 *		312 *	428 *	230 *	157 *	106 *	81 *	61 *	53 *	59 *	
30	257 *		348 *	437 *	226 *	154 *	104 *	81 *	64 *	53 *	56 *	
31	311 *		355 *		224 *		104 *	80 *		54 *		
Nivel Max.	380 *	487 *	467 *	444 *	416 *	232 *	150 *	103 *	79 *	94 *	98 *	
Dia	18	4	6	30	1	7	1	1	1	11	20	
Hora	17	17	7	7	7	17	6	7	7	7	7	
Nivel Min.	190 *	328 *	282 *	317 *	222 *	153 *	104 *	80 *	60 *	53 *	48 *	
Dia	4	24	28	17	31	30	30	31	28	29	17	
Hora	7	17	7	17	17	17	18	17	17	17	7	
Nivel Medio	294	410	363	366	317	189	124	90	68	64	57	

NOTA: * DATO LIMNIMETRICO

ANUARIO HIDROLOGICO DE 1994
NIVELES MEDIOS DIARIOS (cm)

H375 CHANCHAN DJ HUATAXI												INECEL
DIA	ENE.	FEB.	MAR.	ABR.	MAY.	JUN.	JUL.	AGO.	SEP.	OCT.	NOV.	DIC.
1	43 *	107 *	67 *	119 *	72 *	64 *	41 *	56 *	55 *	35 *	30 *	61 *
2	40 *	87 *	68 *	119 *	78 *	82 *	41 *	37 *	51 *	31 *	28 *	54 *
3	41 *	80 *	88 *	112 *	76 *	87 *	73 *	37 *	42 *	31 *	28 *	52 *
4	39 *	75 *	106 *	104 *	67 *	65 *	98 *	36 *	43 *	32 *	32 *	52 *
5	42 *	78 *	101 *	100 *	73 *	73 *	72 *	37 *	42 *	29 *	33 *	49 *
6	41 *	81 *	92 *	103 *	75 *	71 *	63 *	37 *	37 *	29 *	66 *	48 *
7	48 *	83 *	91 *	111 *	75 *	67 *	64 *	37 *	34 *	37 *	51 *	48 *
8	51 *	73 *	79 *	115 *	101 *	75 *	56 *	35 *	31 *	49 *	50 *	51 *
9	68 *	67 *	75 *	105 *	107 *	83 *	57 *	33 *	52 *	35 *	51 *	57 *
10	61 *	63 *	70 *	98 *	80 *	95 *	83 *	33 *	55 *	34 *	50 *	55 *
11	55 *	57 *	69 *	95 *	81 *	81 *	68 *	37 *	47 *	35 *	45 *	56 *
12	47 *	54 *	65 *	92 *	81 *	73 *	55 *	42 *	46 *	35 *	41 *	50 *
13	50 *	49 *	76 *	93 *	78 *	71 *	54 *	43 *	39 *	34 *	39 *	48 *
14	46 *	48 *	88 *	89 *	81 *	66 *	51 *	41 *	37 *	32 *	34 *	44 *
15	46 *	49 *	80 *	88 *	88 *	67 *	47 *	38 *	35 *	33 *	33 *	43 *
16	46 *	46 *	75 *	83 *	82 *	59 *	47 *	36 *	34 *	34 *	34 *	45 *
17	57 *	45 *	73 *	80 *	79 *	43 *	45 *	45 *	33 *	32 *	32 *	43 *
18	59 *	42 *	69 *	77 *	73 *	49 *	45 *	40 *	33 *	34 *	31 *	44 *
19	53 *	41 *	64 *	75 *	70 *	47 *	43 *	37 *	40 *	35 *	35 *	45 *
20	51 *	40 *	63 *	78 *	69 *	46 *	42 *	44 *	41 *	34 *	41 *	52 *
21	47 *	48 *	61 *	75 *	68 *	39 *	41 *	80 *	36 *	33 *	45 *	49 *
22	44 *	50 *	59 *	70 *	61 *	44 *	40 *	112 *	32 *	32 *	40 *	52 *
23	41 *	46 *	58 *	66 *	60 *	44 *	39 *	91 *	30 *	32 *	86 *	65 *
24	43 *	51 *	58 *	66 *	60 *	40 *	40 *	81 *	31 *	32 *	64 *	54 *
25	42 *	71 *	57 *	66 *	59 *	39 *	40 *	85 *	31 *	32 *	55 *	51 *
26	42 *	70 *	56 *	66 *	73 *	39 *	39 *	78 *	31 *	31 *	53 *	55 *
27	40 *	70 *	67 *	66 *	65 *	42 *	37 *	64 *	31 *	32 *	50 *	59 *
28	47 *	70 *	70 *	76 *	63 *	46 *	37 *	59 *	31 *	30 *	55 *	57 *
29	46 *		68 *	78 *	62 *	46 *	38 *	64 *	34 *	32 *	61 *	57 *
30	47 *		103 *	76 *	70 *	42 *	37 *	71 *	38 *	32 *	57 *	53 *
31	92 *				70 *		40 *	65 *		32 *		49 *
Nivel Max.	94 *	114 *		120 *	112 *	98 *	100 *	126 *	70 *	54 *	92 *	70 *
Dia	31	1		2	9	10	3	22	9	8	23	23
Hora	7	7		7	17	7	17	17	17	17	17	7
Nivel Min.	36 *	40 *		64 *	58 *	34 *	36 *	32 *	28 *	28 *	28 *	42 *
Dia	4	20		26	23	21	27	9	8	5	1	15
Hora	17	7		7	17	17	17	17	17	17	17	7
Nivel Medio	49	62	74	88	74	60	51	53	38	33	45	52

H376 ALAUSI AJ GUASUNTOS												INAMHI
DIA	ENE.	FEB.	MAR.	ABR.	MAY.	JUN.	JUL.	AGO.	SEP.	OCT.	NOV.	DIC.
1		34 *	43 *	28 *	26 *	26 *	24 *	18 *	16 *			
2		30 *	49 *	28 *	26 *	26 *	24 *	18 *	16 *			
3		28 *	46 *	26 *	26 *	26 *	24 *	16 *	16 *			
4		28 *	44 *	26 *	26 *	26 *	24 *	16 *	16 *			
5		30 *	35 *	26 *	28 *	26 *	24 *	16 *	14 *			
6		30 *	30 *	30 *	28 *	26 *	24 *	14 *	14 *			
7		30 *	30 *	30 *	28 *	26 *	26 *	14 *	14 *			
8		30 *	30 *	28 *	28 *	26 *	26 *	14 *	16 *			
9		30 *	28 *	28 *	28 *	28 *	32 *	14 *	16 *			
10		28 *	28 *	28 *	26 *	28 *	31 *	16 *	16 *			
11		28 *	28 *	28 *	26 *	28 *	28 *	16 *	16 *			
12		28 *	28 *	26 *	26 *	26 *	26 *	16 *	16 *			
13		28 *	30 *	26 *	26 *	26 *	26 *	16 *	14 *			
14		28 *	30 *	26 *	28 *	28 *	24 *	14 *	14 *			
15		28 *	28 *	28 *	32 *	28 *	24 *	14 *	14 *			
16		28 *	28 *	28 *	32 *	26 *	24 *	14 *	14 *			
17		28 *	28 *	26 *	36 *	26 *	22 *	14 *	16 *			
18		28 *	28 *	26 *	36 *	26 *	22 *	14 *	16 *			
19		28 *	28 *	26 *	89 *	28 *	22 *	14 *	16 *			
20		28 *	28 *	27 *	46 *	28 *	22 *	16 *	16 *			
21		29 *	28 *	28 *	42 *	28 *	20 *	16 *	16 *			
22		28 *	29 *	27 *	42 *	31 *	20 *	16 *	16 *			
23		28 *	28 *	26 *	34 *	28 *	20 *	16 *	16 *			
24		28 *	28 *	26 *	34 *	26 *	20 *	14 *	18 *			
25		30 *	28 *	26 *	28 *	26 *	20 *	14 *	18 *			
26		31 *	28 *	26 *	28 *	24 *	18 *	16 *	16 *			
27		31 *	28 *	26 *	28 *	24 *	18 *	16 *	16 *			
28		32 *	30 *	28 *	28 *	24 *	18 *	16 *	18 *			
29			31 *	28 *	26 *	24 *	18 *	16 *	16 *			
30			28 *		26 *	24 *	18 *	16 *	16 *			
31			28 *				18 *	16 *				
Nivel Max.		34 *	64 *			36 *	38 *	18 *	18 *			
Dia		1	2			22	9	2	24			
Hora		8	17			17	17	8	8			
Nivel Min.		28 *	28 *			24 *	18 *	14 *	14 *			
Dia		4	18			28	29	7	6			
Hora		8	8			8	8	17	8			
Nivel Medio		29	31	27	32	26	23	15	16			

NOTA: * DATO LIMNIMETRICO

ANUARIO HIDROLOGICO DE 1994
NIVELES MEDIOS DIARIOS (cm)

H385 ANGAS AJ CHANCHAN												INAMHI
DIA	ENE.	FEB.	MAR.	ABR.	MAY.	JUN.	JUL.	AGO.	SEP.	OCT.	NOV.	DIC.
1	67 *	132 *	86 *	115 *		66 *	50 *	63 *	61 *	68 *	53 *	63 *
2	65 *	120 *	79 *	104 *		64 *	49 *	63 *	61 *	67 *	58 *	63 *
3	63 *	105 *	82 *	100 *		64 *	49 *	63 *	61 *	67 *	60 *	63 *
4	62 *	119 *	94 *	90 *		63 *	49 *	63 *	61 *	67 *	61 *	63 *
5	61 *	108 *	91 *	84 *		63 *	48 *	62 *	61 *	66 *	62 *	61 *
6	67 *	108 *	85 *	86 *		62 *	47 *	62 *	61 *	64 *	63 *	61 *
7	78 *	104 *	83 *	94 *		61 *	47 *	62 *	59 *	63 *	65 *	61 *
8	74 *	93 *	78 *	94 *		61 *	46 *	62 *	58 *	63 *	63 *	60 *
9	72 *	83 *	75 *	90 *		59 *	46 *	62 *	57 *	63 *	63 *	59 *
10	69 *	79 *	73 *	83 *		58 *	46 *	62 *	58 *	63 *	73 *	60 *
11	66 *	77 *	73 *	85 *		57 *	46 *	62 *	56 *	63 *	70 *	60 *
12	66 *	77 *	73 *	87 *		57 *	46 *	62 *	56 *	62 *	68 *	59 *
13	64 *	74 *	83 *	88 *		57 *	45 *	63 *	57 *	61 *	68 *	58 *
14	61 *	70 *	88 *	96 *		56 *	44 *	63 *	57 *	59 *	66 *	58 *
15	57 *	70 *	87 *	97 *		56 *	43 *	63 *	57 *	57 *	66 *	58 *
16	58 *	69 *	84 *	82 *		56 *	43 *	62 *	56 *	56 *	66 *	57 *
17	58 *	68 *	86 *	78 *		54 *	42 *	62 *	57 *	54 *	66 *	57 *
18	68 *	67 *	79 *	75 *		53 *	42 *	61 *	57 *	53 *	66 *	56 *
19	66 *	66 *	78 *	108 *		53 *	42 *	61 *	57 *	52 *	66 *	66 *
20	62 *	66 *	79 *	87 *		53 *	51 *	61 *	57 *	51 *	65 *	74 *
21	62 *	66 *	79 *	84 *		52 *	60 *	61 *	57 *	57 *	64 *	77 *
22	62 *	66 *	79 *	81 *		52 *	61 *	61 *	60 *	57 *	64 *	74 *
23	60 *	66 *	77 *	80 *		52 *	62 *	61 *	60 *	57 *	64 *	75 *
24	58 *	69 *	76 *	78 *		52 *	62 *	60 *	61 *	56 *	67 *	76 *
25	57 *	77 *	75 *	75 *		52 *	62 *	60 *	60 *	56 *	67 *	73 *
26	57 *	80 *	75 *	85 *		52 *	62 *	59 *	62 *	56 *	66 *	81 *
27	57 *	79 *	73 *	83 *		52 *	63 *	59 *	64 *	56 *	66 *	79 *
28	61 *	77 *	96 *	84 *		52 *	63 *	59 *	66 *	53 *	65 *	76 *
29	66 *		129 *	96 *		52 *	63 *	60 *	66 *	53 *	65 *	72 *
30	74 *		113 *	76 *		51 *	63 *	61 *	66 *	53 *	64 *	72 *
31	103 *		103 *				63 *	61 *		53 *		71 *
Nivel Max.	103 *	135 *	165 *	118 *		66 *	63 *	63 *	66 *	68 *	73 *	82 *
Dia	31	1	29	1		1	28	2	28	1	10	20
Hora	18	6	18	6		6	6	18	18	6	6	18
Nivel Min.	57 *	65 *	72 *	75 *		51 *	41 *	58 *	56 *	51 *	53 *	56 *
Dia	26	21	27	18		30	19	28	12	20	1	18
Hora	18	18	18	6		6	18	18	6	6	6	6
Nivel Medio	65	83	84	88		56	52	61	60	59	65	66

H388 NUEVO DD VINCES												CEDEGE
DIA	ENE.	FEB.	MAR.	ABR.	MAY.	JUN.	JUL.	AGO.	SEP.	OCT.	NOV.	DIC.
1	5 *	365 *	334 *	219 *	282 *	42 *	0 *	0 *	0 *	0 *	0 *	0 *
2	5 *	394 *	323 *	279 *	272 *	41 *	0 *	0 *	0 *	0 *	0 *	0 *
3	0 *	408 *	323 *	251 *	245 *	31 *	0 *	0 *	0 *	0 *	0 *	0 *
4	29 *	414 *	314 *	231 *	217 *	22 *	0 *	0 *	0 *	0 *	0 *	0 *
5	90 *	407 *	342 *	201 *	229 *	17 *	0 *	0 *	0 *	0 *	0 *	0 *
6	61 *	375 *	352 *	199 *	284 *	12 *	0 *	0 *	0 *	0 *	0 *	0 *
7	66 *	357 *	304 *	222 *	268 *	40 *	0 *	0 *	0 *	0 *	0 *	0 *
8	176 *	315 *	289 *	248 *	231 *	33 *	0 *	0 *	0 *	0 *	0 *	0 *
9	204 *	283 *	273 *	247 *	206 *	11 *	0 *	0 *	0 *	0 *	0 *	0 *
10	203 *	266 *	241 *	247 *	244 *	5 *	0 *	0 *	0 *	0 *	0 *	0 *
11	163 *	271 *	232 *	219 *	175 *	56 *	0 *	0 *	0 *	0 *	0 *	0 *
12	163 *	248 *	247 *	202 *	201 *	32 *	0 *	0 *	0 *	0 *	0 *	0 *
13	149 *	234 *	240 *	191 *	216 *	22 *	0 *	0 *	0 *	0 *	0 *	0 *
14	143 *	253 *	232 *	182 *	177 *	11 *	0 *	0 *	0 *	0 *	0 *	0 *
15	132 *	276 *	218 *	189 *	182 *	8 *	0 *	0 *	0 *	0 *	0 *	0 *
16	173 *	256 *	199 *	171 *	172 *	2 *	0 *	0 *	0 *	0 *	0 *	0 *
17	243 *	247 *	180 *	168 *	163 *	0 *	0 *	0 *	0 *	0 *	0 *	0 *
18	241 *	237 *	170 *	177 *	145 *	0 *	0 *	0 *	0 *	0 *	0 *	0 *
19	231 *	220 *	154 *	202 *	152 *	0 *	0 *	0 *	0 *	0 *	0 *	0 *
20	218 *	234 *	147 *	241 *	136 *	0 *	0 *	0 *	0 *	0 *	0 *	0 *
21	181 *	221 *	151 *	235 *	115 *	0 *	0 *	0 *	0 *	0 *	0 *	0 *
22	157 *	201 *	139 *	249 *	102 *	0 *	0 *	0 *	0 *	0 *	0 *	0 *
23	139 *	183 *	175 *	231 *	89 *	0 *	0 *	0 *	0 *	0 *	0 *	0 *
24	119 *	173 *	150 *	224 *	85 *	0 *	0 *	0 *	0 *	0 *	0 *	0 *
25	107 *	185 *	130 *	204 *	105 *	0 *	0 *	0 *	0 *	0 *	0 *	0 *
26	97 *	296 *	164 *	189 *	89 *	0 *	0 *	0 *	0 *	0 *	0 *	0 *
27	84 *	329 *	123 *	240 *	71 *	0 *	0 *	0 *	0 *	0 *	0 *	0 *
28	79 *	328 *	122 *	238 *	61 *	0 *	0 *	0 *	0 *	0 *	0 *	0 *
29	78 *		165 *	321 *	52 *	0 *	0 *	0 *	0 *	0 *	0 *	0 *
30	56 *		204 *	323 *	49 *	0 *	0 *	0 *	0 *	0 *	0 *	0 *
31	182 *		205 *		44 *		0 *	0 *		0 *		0 *
Nivel Max.	249 *	415 *	360 *	333 *	297 *	91 *	0 *	0 *	0 *	0 *	0 *	0 *
Dia	18	4	6	29	10	11	1	1	1	1	1	1
Hora	7	18	7	18	7	18	7	7	7	7	7	7
Nivel Min.	0 *	172 *	118 *	167 *	42 *	0 *	0 *	0 *	0 *	0 *	0 *	0 *
Dia	3	24	28	17	31	24	31	31	30	31	30	
Hora	7	18	7	7	18	18	18	18	18	18	18	
Nivel Medio	128	285	220	224	163	13	0	0	0	0	0	0

NOTA: * DATO LIMNIMETRICO

ANUARIO HIDROLOGICO DE 1994
NIVELES MEDIOS DIARIOS (cm)

H391		DAULE EN STA.LUCIA										INAMHI
DIA	ENE.	FEB.	MAR.	ABR.	MAY.	JUN.	JUL.	AGO.	SEP.	OCT.	NOV.	DIC.
1	225 *	440 *		747 *		367 *	249 *	148 *	154 *	145 *	138 *	132 *
2	227 *	504 *		845 *		394 *	241 *	143 *	153 *	148 *	144 *	135 *
3	225 *	462 *		879 *		400 *	231 *	141 *	153 *	149 *	144 *	137 *
4	226 *	434 *		847 *		398 *	211 *	148 *	156 *	147 *	145 *	141 *
5	220 *	407 *		808 *		394 *	187 *	164 *	158 *	147 *	144 *	145 *
6	217 *	426 *		747 *		392 *	181 *	167 *	158 *	148 *	144 *	144 *
7	217 *	421 *		726 *		388 *	205 *	169 *	159 *	149 *	148 *	141 *
8	213 *	384 *		745 *		387 *	226 *	168 *	166 *	152 *	142 *	142 *
9	217 *	350 *		651 *		386 *	228 *	169 *	161 *	157 *	140 *	141 *
10	211 *	364 *		644 *		384 *	231 *	172 *	158 *	157 *	138 *	136 *
11	216 *	337 *		576 *		384 *	219 *	174 *	160 *	151 *	136 *	136 *
12	215 *	347 *		569 *		383 *	195 *	171 *	155 *	156 *	135 *	128 *
13	208 *	358 *		605 *		384 *	186 *	164 *	147 *	151 *	135 *	125 *
14	205 *	356 *		649 *		377 *	185 *	166 *	147 *	145 *	137 *	124 *
15	206 *	432 *		734 *		376 *	184 *	163 *	146 *	143 *	134 *	121 *
16	216 *	439 *		802 *		366 *	177 *	160 *	148 *	146 *	134 *	124 *
17	245 *	405 *		796 *		327 *	177 *	159 *	147 *	146 *	135 *	130 *
18	252 *	388 *		809 *		260 *	175 *	162 *	147 *	143 *	135 *	137 *
19	251 *	390 *		881 *		225 *	174 *	161 *	148 *	145 *	136 *	139 *
20	238 *	387 *		879 *		215 *	174 *	164 *	145 *	143 *	135 *	142 *
21	231 *	378 *		854 *		217 *	174 *	166 *	152 *	146 *	136 *	145 *
22	227 *	371 *		848 *		204 *	174 *	167 *	150 *	146 *	135 *	154 *
23	218 *	356 *		831 *		196 *	176 *	165 *	152 *	146 *	135 *	172 *
24	211 *	379 *		850 *		195 *	180 *	165 *	145 *	145 *	135 *	207 *
25	206 *	399 *		865 *		196 *	180 *	165 *	145 *	141 *	132 *	234 *
26	203 *	411 *		862 *		199 *	183 *	164 *	152 *	136 *	135 *	234 *
27	204 *	396 *		836 *		197 *	178 *	163 *	146 *	138 *	132 *	241 *
28	212 *	389 *		815 *		194 *	174 *	163 *	138 *	137 *	136 *	273 *
29	222 *			816 *		190 *	174 *	163 *	137 *	136 *	130 *	271 *
30	248 *			802 *		225 *	168 *	157 *	143 *	137 *	130 *	252 *
31	362 *						160 *	155 *		138 *		240 *
Nivel Max.	387 *	504 *		886 *		402 *	249 *	175 *	168 *	159 *	152 *	288 *
Dia	31	2		19		3	1	10	8	10	7	28
Hora	16	16		16		6	6	16	6	6	6	16
Nivel Mín.	201 *	336 *		566 *		187 *	157 *	138 *	131 *	133 *	128 *	121 *
Dia	13	11		12		29	31	3	29	27	29	12
Hora	16	6		6		16	16	16	16	16	16	16
Nivel Medio	225	397		777		306	192	162	151	145	137	165

H392		JUNQUILLO DD VERNASA										CEDEGE
DIA	ENE.	FEB.	MAR.	ABR.	MAY.	JUN.	JUL.	AGO.	SEP.	OCT.	NOV.	DIC.
1		280 *	254 *	292 *	170 *	SECO	SECO	SECO	SECO	SECO	SECO	SECO
2		318 *	256 *		154 *	SECO	SECO	SECO	SECO	SECO	SECO	SECO
3			264 *	296 *	150 *	SECO	SECO	SECO	SECO	SECO	SECO	SECO
4	33 *		262 *	296 *	145 *	SECO	SECO	SECO	SECO	SECO	SECO	SECO
5	98 *			295 *	121 *	SECO	SECO	SECO	SECO	SECO	SECO	SECO
6	134 *					SECO	SECO	SECO	SECO	SECO	SECO	SECO
7	194 *		285 *	286 *		SECO	SECO	SECO	SECO	SECO	SECO	SECO
8	196 *	284 *	284 *	286 *	116 *	SECO	SECO	SECO	SECO	SECO	SECO	SECO
9	95 *	280 *	281 *	293 *	113 *	SECO	SECO	SECO	SECO	SECO	SECO	SECO
10		272 *	295 *	293 *	95 *	SECO	SECO	SECO	SECO	SECO	SECO	SECO
11	190 *	275 *	294 *	290 *	93 *	SECO	SECO	SECO	SECO	SECO	SECO	SECO
12	190 *	276 *	284 *	296 *	90 *	SECO	SECO	SECO	SECO	SECO	SECO	SECO
13	284 *	278 *	283 *	295 *	85 *	SECO	SECO	SECO	SECO	SECO	SECO	SECO
14	286 *	284 *	280 *		80 *	SECO	SECO	SECO	SECO	SECO	SECO	SECO
15	197 *	276 *		285 *		SECO	SECO	SECO	SECO	SECO	SECO	SECO
16		274 *		286 *		SECO	SECO	SECO	SECO	SECO	SECO	SECO
17	276 *	274 *	270 *	275 *	75 *	SECO	SECO	SECO	SECO	SECO	SECO	SECO
18	263 *	266 *	280 *	270 *	70 *	SECO	SECO	SECO	SECO	SECO	SECO	SECO
19	289 *	264 *	274 *	265 *	63 *	SECO	SECO	SECO	SECO	SECO	SECO	SECO
20	287 *	260 *	276 *	258 *	60 *	SECO	SECO	SECO	SECO	SECO	SECO	SECO
21	226 *	254 *	286 *	256 *	56 *	SECO	SECO	SECO	SECO	SECO	SECO	SECO
22	216 *	242 *	282 *	235 *	50 *	SECO	SECO	SECO	SECO	SECO	SECO	SECO
23	197 *	245 *	290 *			SECO	SECO	SECO	SECO	SECO	SECO	SECO
24	194 *	236 *	290 *			SECO	SECO	SECO	SECO	SECO	SECO	SECO
25	186 *	232 *	306 *	223 *		SECO	SECO	SECO	SECO	SECO	SECO	SECO
26	180 *			205 *	45 *	SECO	SECO	SECO	SECO	SECO	SECO	SECO
27	172 *	240 *		200 *	30 *	SECO	SECO	SECO	SECO	SECO	SECO	SECO
28	175 *		308 *	193 *		SECO	SECO	SECO	SECO	SECO	SECO	SECO
29	178 *		306 *	180 *		SECO	SECO	SECO	SECO	SECO	SECO	SECO
30	177 *			175 *		SECO	SECO	SECO	SECO	SECO	SECO	SECO
31	180 *					SECO	SECO	SECO	SECO	SECO	SECO	SECO
Nivel Max.						SECO *	SECO *	SECO *	SECO *	SECO *	SECO *	SECO *
Dia						1	1	1	1	1	1	1
Hora												
Nivel Mín.						SECO *	SECO *	SECO *	SECO *	SECO *	SECO *	SECO *
Dia						30	31	31	30	31	30	30
Hora						18	18	18	18	18	18	18
Nivel Medio	196	267	282	261	93	SECO	SECO	SECO	SECO	SECO	SECO	SECO

NOTA: * DATO LIMNIMETRICO

ANUARIO HIDROLOGICO DE 1994
NIVELES MEDIOS DIARIOS (cm)

H400		PEDRO CARBO EN PEDRO CARBO										CEDEGE
DIA	ENE.	FEB.	MAR.	ABR.	MAY.	JUN.	JUL.	AGO.	SEP.	OCT.	NOV.	DIC.
1	60*	85*	70*	7*	7*	7*	6*	0*	0*	0*	0*	0*
2	60*	103*	70*	7*	7*	7*	6*	0*	0*	0*	0*	0*
3	60*	90*	95*	7*	7*	7*	6*	0*	0*	0*	0*	0*
4	60*	90*	95*	7*	7*	7*	6*	0*	0*	0*	0*	0*
5	60*	98*	70*	7*	7*	7*	6*	0*	0*	0*	0*	0*
6	60*	90*	70*	7*	7*	7*	6*	0*	0*	0*	0*	0*
7	60*	103*	70*	7*	7*	7*	6*	0*	0*	0*	0*	0*
8	60*	70*	70*	7*	7*	7*	6*	0*	0*	0*	0*	0*
9	60*	70*	70*	7*	7*	7*	6*	0*	0*	0*	0*	0*
10	60*	70*	70*	7*	7*	7*	6*	0*	0*	0*	0*	0*
11	60*	70*	70*	7*	7*	7*	6*	0*	0*	0*	0*	0*
12	60*	108*	70*	7*	7*	6*	6*	0*	0*	0*	0*	0*
13	60*	95*	95*	7*	7*	6*	6*	0*	0*	0*	0*	0*
14	60*	100*	110*	7*	7*	6*	6*	0*	0*	0*	0*	0*
15	60*	95*	95*	6*	7*	6*	6*	0*	0*	0*	0*	0*
16	60*	95*	95*	6*	7*	6*	6*	0*	0*	0*	0*	0*
17	60*	95*	70*	6*	7*	6*	6*	0*	0*	0*	0*	0*
18	60*	85*	70*	6*	7*	6*	6*	0*	0*	0*	0*	0*
19	60*	70*	70*	9*	7*	6*	6*	0*	0*	0*	0*	0*
20	60*	70*	70*	8*	7*	6*	6*	0*	0*	0*	0*	0*
21	60*	70*	70*	7*	7*	6*	6*	0*	0*	0*	0*	0*
22	60*	70*	70*	7*	7*	6*	6*	0*	0*	0*	0*	0*
23	60*	70*	70*	7*	7*	6*	6*	0*	0*	0*	0*	0*
24	60*	70*	70*	7*	7*	6*	6*	0*	0*	0*	0*	0*
25	60*	70*	70*	7*	7*	6*	6*	0*	0*	0*	0*	0*
26	60*	70*	70*	7*	7*	6*	6*	0*	0*	0*	0*	0*
27	60*	70*	70*	7*	7*	6*	6*	0*	0*	0*	0*	0*
28	60*	70*	100*	7*	7*	6*	6*	0*	0*	0*	0*	0*
29	60*		215*	7*	7*	6*	6*	0*	0*	0*	0*	0*
30	90*		95*	7*	7*	6*	6*	0*	0*	0*	0*	0*
31	90*		70*		7*		6*	0*		0*		0*
Nivel Max.	90*	15*	300*	10*	7*	7*	6*	0*	0*	0*	0*	0*
Dia	31	12	29	19	1	6	1	1	1	1	1	1
Hora	18	7	18	7	7	18	7	7	7	7	7	7
Nivel Mín.	60*	70*	70*	6*	7*	6*	6*	0*	0*	0*	0*	0*
Dia	15	23	1	16	31	22	31	31	30	31	30	27
Hora	18	18	18	7	18	18	18	18	18	18	18	7
Nivel Medio	62	82	82	7	7	6	6	0	0	0	0	0

H407		PULA EN PALIZADA										CEDEGE
DIA	ENE.	FEB.	MAR.	ABR.	MAY.	JUN.	JUL.	AGO.	SEP.	OCT.	NOV.	DIC.
1	144*	398*	364*	346*	299*	213*	206*		196*	173*	160*	48*
2	148*	396*	364*	348*	294*	212*	206*		196*	173*	158*	49*
3	150*	394*	365*	352*	291*	212*	206*		195*	173*	157*	47*
4	150*	393*	366*	352*	289*	212*	206*		195*	173*	157*	47*
5	189*	390*	367*	353*	286*	211*	206*		194*	171*	157*	45*
6	192*	389*	363*	355*	287*	211*	205*		193*	171*	157*	44*
7	196*	397*	357*	357*	287*	211*	205*		193*	171*	155*	44*
8	207*	395*	351*	358*	285*	211*	205*		193*	171*	155*	44*
9	211*	386*	345*	359*	280*	211*	205*		192*	171*	155*	45*
10	215*	373*	343*	361*	287*	210*	205*		192*	170*	155*	45*
11	217*	366*	340*	362*	284*	210*	205*		190*	170*	154*	46*
12	219*	360*	339*	364*	277*	210*	204*		190*	170*	154*	47*
13	222*	358*	339*	365*	273*	210*	204*		189*	170*	154*	
14	223*	354*	317*	366*	270*	210*	204*		189*	170*	154*	
15	225*	352*	293*	366*	266*	210*	204*		188*	170*	153*	
16	227*	351*	286*	368*	253*	210*	204*		188*	169*	153*	
17	238*	347*	278*	360*	247*	209*	203*		181*	166*	142*	
18	240*	343*	273*	354*	242*	209*	203*		181*	166*	142*	
19	242*	337*	272*	350*	236*	209*	203*		180*	166*	141*	
20	245*	332*	265*	349*	233*	209*	203*		180*	166*	141*	
21	246*	344*	279*	344*	207*	209*	203*		179*	166*	140*	
22	248*	348*	281*	341*	203*	208*	203*		179*	165*	143*	
23	252*	352*	284*	336*	218*	208*	203*		179*	165*	143*	
24	255*	355*	287*	297*	215*	208*	202*		179*	165*	142*	
25	259*	356*	289*	343*	215*	208*	202*		178*	165*	142*	
26	262*	358*	315*		214*	207*	202*		178*	166*	141*	
27	263*	359*	333*		214*	207*	202*		178*	164*	140*	
28	266*	359*	337*		214*	207*	202*		177*	164*	139*	
29	267*		339*		213*	207*	202*		177*	164*	137*	
30	270*		342*		213*	207*	202*		177*	163*	135*	
31	275*		344*		213*		202*			163*		
Nivel Max.	276*	398*	367*		299*	213*	206*		199*	174*	161*	
Dia	31	1	5		1	1	3		1	1	1	
Hora	18	7	18		7	7	18		7	7	7	
Nivel Mín.	143*	330*	264*		203*	207*	201*		174*	162*	131*	
Dia	1	20	20		22	27	31		30	31	30	
Hora	7	18	18		7	18	18		18	18	18	
Nivel Medio	225	366	323	352	252	210	204		186	168	148	

NOTA: * DATO LIMNIMETRICO

ANUARIO HIDROLOGICO DE 1994
NIVELES MEDIOS DIARIOS (cm)

H415		SAN PABLO EN LA MANA										CEDEGE
DIA	ENE.	FEB.	MAR.	ABR.	MAY.	JUN.	JUL.	AGO.	SEP.	OCT.	NOV.	DIC.
1	112 *	129 *	120 *	130 *	88 *	65 *	48 *	45 *				40 *
2	125 *	112 *	107 *	105 *	88 *	65 *	48 *	45 *				40 *
3	98 *	132 *	98 *	92 *	85 *	65 *	48 *	44 *				40 *
4	100 *	123 *	100 *	92 *	92 *	65 *	48 *	42 *				42 *
5	107 *	107 *	99 *	94 *	89 *	65 *	48 *	38 *				39 *
6	115 *	106 *	96 *	92 *	86 *	70 *	48 *	38 *				45 *
7	105 *	98 *	96 *	98 *	90 *	65 *	48 *	38 *				44 *
8	135 *	109 *	94 *	98 *	83 *	65 *	48 *	38 *				45 *
9	88 *	98 *	94 *	86 *	78 *	67 *	48 *	38 *				44 *
10	78 *	98 *	86 *	85 *	80 *	67 *	48 *	38 *				42 *
11	78 *	102 *	103 *	84 *	76 *	72 *	48 *	38 *				42 *
12	84 *	96 *	100 *	84 *	74 *	67 *	48 *	38 *				42 *
13	93 *	101 *	96 *	84 *	74 *	68 *	48 *	38 *				
14	98 *	102 *	96 *	84 *	76 *	65 *	48 *	38 *				
15	117 *	107 *	94 *	84 *	78 *	64 *	48 *	38 *				
16	101 *	98 *	93 *	84 *	78 *	64 *	48 *	38 *				
17	96 *	102 *	88 *	84 *	75 *	64 *	47 *	38 *				
18	92 *	98 *	86 *	91 *	79 *	64 *	46 *	38 *				
19	81 *	98 *	84 *	119 *	74 *	64 *	48 *	38 *				
20	81 *	98 *	84 *	100 *	74 *	64 *	46 *	37 *				
21	76 *	98 *	84 *	96 *	72 *	64 *	46 *	35 *				
22	107 *	98 *	84 *	88 *	71 *	64 *	46 *	35 *				
23	100 *	98 *	90 *	92 *	69 *	64 *	46 *	35 *				
24	98 *	102 *	84 *	86 *	77 *	64 *	46 *	35 *				
25	98 *	112 *	84 *	94 *	70 *	61 *	46 *	35 *				
26	98 *	105 *	84 *	98 *	69 *	58 *	46 *	35 *				
27	104 *	117 *	84 *	95 *	70 *	58 *	46 *	35 *				
28	116 *	108 *	95 *	94 *	68 *	57 *	46 *	35 *				
29	127 *		96 *	85 *	68 *	47 *	46 *	35 *				
30	120 *		97 *	88 *	69 *	50 *	46 *	35 *				
31	125 *		92 *		65 *		46 *	35 *				
Nivel Max.	135 *	138 *	125 *	132 *	102 *	76 *	48 *	45 *				
Dia	8	3	1	1	4	11	9	2				
Hora	18	7	7	7	18	7	18	18				
Nivel Min.	76 *	90 *	84 *	82 *	65 *	42 *	46 *	35 *				
Dia	20	12	20	29	31	29	26	26				
Hora	18	7	18	7	18	18	18	18				
Nivel Medio	102	105	93	93	77	63	47	38				

H418		SUQUIBI AJ NAVES										CEDEGE
DIA	ENE.	FEB.	MAR.	ABR.	MAY.	JUN.	JUL.	AGO.	SEP.	OCT.	NOV.	DIC.
1								70 *	67 *	67 *	69 *	72 *
2								70 *	67 *	67 *	69 *	71 *
3								70 *	67 *	67 *	69 *	72 *
4								70 *	67 *	67 *	69 *	71 *
5								70 *	67 *	67 *	69 *	70 *
6								70 *	67 *	67 *	69 *	71 *
7								70 *	67 *	67 *	71 *	74 *
8								70 *	67 *	67 *	70 *	72 *
9								69 *	67 *	67 *	70 *	71 *
10								69 *	67 *	67 *	70 *	72 *
11								69 *	67 *	67 *	70 *	71 *
12								69 *	67 *	67 *	68 *	71 *
13								69 *	67 *	67 *	68 *	71 *
14								69 *	67 *	67 *	69 *	72 *
15								69 *	67 *	67 *	69 *	83 *
16								69 *	67 *	67 *	69 *	92 *
17								68 *	67 *	67 *	68 *	95 *
18								68 *	67 *	67 *	68 *	95 *
19								68 *	67 *	67 *	68 *	97 *
20								68 *	67 *	67 *	68 *	97 *
21								68 *	67 *	67 *	68 *	97 *
22								68 *	67 *	67 *	68 *	100 *
23							70 *	68 *	67 *	67 *	68 *	100 *
24							70 *	68 *	67 *	68 *	68 *	102 *
25							70 *	68 *	67 *	71 *	68 *	103 *
26							70 *	68 *	67 *	68 *	68 *	111 *
27							70 *	68 *	67 *	68 *	69 *	119 *
28							70 *	68 *	67 *	67 *	70 *	114 *
29							70 *	67 *	67 *	67 *	70 *	
30							70 *	67 *	67 *	67 *	71 *	
31							70 *	67 *		68 *		
Nivel Max.								70 *	67 *	73 *	71 *	
Dia								4	1	25	30	
Hora								18	6	18	18	
Nivel Min.								67 *	67 *	67 *	68 *	
Dia								30	30	11	21	
Hora								18	18	18	18	
Nivel Medio								69	67	67	69	86

NOTA: * DATO LIMNIMETRICO

ANUARIO HIDROLOGICO DE 1994
NIVELES MEDIOS DIARIOS (cm)

H447 BULUBULU AJ PAYO												INAMHI
DIA	ENE.	FEB.	MAR.	ABR.	MAY.	JUN.	JUL.	AGO.	SEP.	OCT.	NOV.	DIC.
1	175	277	318	177	361 *	190 *	152 *	121 *	113 *	99 *	105 *	98 *
2	181	318	321	165		188 *	150 *	120 *	112 *	109 *	103 *	98 *
3	176	332	333	165		186 *	152 *	119 *	112 *	108 *	99 *	98 *
4	171	359	343	176		184 *	149 *	120 *	112 *	106 *	101 *	98 *
5	166	363	355	186		182 *	146 *	120 *	114 *	106 *	103 *	97 *
6	168	369	347	197		182 *	145 *	120 *	111 *	105 *	106 *	98 *
7	212	376	330	190		180 *	147 *	120 *	108 *	105 *	107 *	97 *
8	237	363	320	185		177 *	145 *	121 *	109 *	107 *	100 *	98 *
9	238	348	309	182		176 *	145 *	118 *	108 *	109 *	100 *	100 *
10	239	334	295	174		176 *	146 *	115 *	109 *	107 *	101 *	100 *
11	229	320	283	183	303 *	176 *	145 *	116 *	112 *	103 *	99 *	99 *
12	214	312	278	191		177 *	140 *	116 *	113 *	106 *	102 *	99 *
13	208	305	273	200		173 *	140 *	116 *	109 *	103 *	103 *	97 *
14	200	307	271	210		171 *	140 *	116 *	107 *	103 *	100 *	98 *
15	201	312	274	214		170 *	139 *	117 *	107 *	103 *	101 *	97 *
16	224	310	269	221		169 *	138 *	116 *	107 *	104 *	99 *	97 *
17	349 *	301	264	230		167 *	140 *	115 *	108 *	103 *	99 *	99 *
18	331 *	292	256	234	329 *	167 *	140 *	112 *	108 *	102 *	98 *	100 *
19		277	252	235		165 *	137 *	112 *	107 *	103 *	99 *	101 *
20		271	250	207		164 *	136 *	113 *	109 *	104 *	100 *	
21		264	253	191		163 *	135 *	116 *	107 *	106 *	99 *	139 *
22		260	254	189		160 *	135 *	115 *	108 *	106 *	98 *	
23		256	244	198		159 *	135 *	113 *	106 *	107 *	98 *	
24		252	223	209		158 *	136 *	114 *	107 *	106 *	100 *	
25	244	256	225			159 *	129 *	113 *	105 *	104 *	100 *	161 *
26	241	281	229			160 *	128 *	112 *	103 *	102 *	102 *	
27	237	307	234			158 *	129 *	113 *	104 *	99 *	103 *	172 *
28	232	311	239		199 *	157 *	123 *	115 *	102 *	103 *	103 *	175 *
29	228		226		198 *	156 *	123 *	114 *	100 *	105 *	100 *	155 *
30	229		213		197 *	155 *	121 *	113 *	99 *	104 *	97 *	150 *
31	241		189		193 *		122 *	112 *		108 *		147 *
Nivel Max.		377	355			190 *	153 *	121 *	115 *	109 *	108 *	
Dia		7	5			1	1	1	5	2	7	
Hora		9	13			7	7	7	7	7	7	
Nivel Min.		250	181			154 *	120 *	108 *	99 *	99 *	96 *	
Dia		25	31			30	30	31	30	1	22	
Hora		3	19			18	18	7	18	7	18	
Nivel Medio	223	308	273	196		170	138	116	108	104	101	114

H448 PAYO AJ BULUBULU												INAMHI
DIA	ENE.	FEB.	MAR.	ABR.	MAY.	JUN.	JUL.	AGO.	SEP.	OCT.	NOV.	DIC.
1							87 *	86 *	38 *	30 *	26 *	45 *
2							95 *	85 *	34 *	26 *	22 *	49 *
3							90 *	79 *	37 *	22 *	33 *	50 *
4							82 *	74 *	41 *	22 *	21 *	48 *
5							91 *	69 *	45 *	26 *	15 *	43 *
6							92 *	64 *	41 *	29 *	18 *	42 *
7							87 *	67 *	35 *	31 *	20 *	41 *
8							80 *	60 *	31 *	33 *	24 *	37 *
9							75 *	57 *	29 *	33 *	27 *	33 *
10							81 *	56 *	25 *	30 *	25 *	31 *
11							85 *	56 *	21 *	27 *	31 *	36 *
12							87 *	53 *	24 *	23 *	35 *	36 *
13							80 *	50 *	28 *	21 *	39 *	33 *
14							74 *	48 *	32 *	24 *	42 *	36 *
15							72 *	51 *	35 *	26 *	42 *	29 *
16							78 *	55 *	30 *	30 *	42 *	25 *
17							84 *	57 *	32 *	33 *	41 *	28 *
18							76 *	51 *	38 *	36 *	43 *	32 *
19							68 *	47 *	42 *	39 *	40 *	38 *
20							62 *	41 *	41 *	37 *	37 *	44 *
21							68 *	39 *	38 *	33 *	33 *	50 *
22							74 *	36 *	35 *	30 *	30 *	113 *
23							82 *	32 *	31 *	27 *	27 *	119 *
24							86 *	35 *	28 *	23 *	40 *	121 *
25							81 *	39 *	24 *	21 *	51 *	111 *
26							75 *	42 *	26 *	24 *	50 *	108 *
27							71 *	44 *	30 *	27 *	50 *	105 *
28							74 *	40 *	34 *	31 *	46 *	117 *
29							78 *	37 *	37 *	34 *	45 *	115 *
30							82 *	42 *	31 *	33 *	45 *	111 *
31							87 *	43 *		30 *		110 *
Nivel Max.							96 *	88 *	46 *	39 *	53 *	124 *
Dia							2	1	5	19	25	24
Hora							7	18	18	18	18	7
Nivel Min.							60 *	31 *	20 *	20 *	14 *	24 *
Dia							20	23	11	3	5	16
Hora							18	18	18	18	18	18
Nivel Medio							80	53	33	28	35	62

NOTA: * DATO LIMNIMETRICO

ANUARIO HIDROLOGICO DE 1994
NIVELES MEDIOS DIARIOS (cm)

H466		SILANTE EN INGAPIRCA										INAMHI
DIA	ENE.	FEB.	MAR.	ABR.	MAY.	JUN.	JUL.	AGO.	SEP.	OCT.	NOV.	DIC.
1	59*	86*	75*	102*	74*	97*	66*	69*	88*	77*	58*	89*
2	60*	76*	72*	97*	78*	120*	65*	67*	86*	74*	58*	86*
3	59*	74*	87*	96*	81*	130*	109*	66*	85*	74*	58*	74*
4	58*	75*	78*	91*	79*	97*	115*	71*	85*	74*	60*	71*
5	57*	75*	78*	87*	110*	97*	106*	71*	84*	75*	77*	70*
6	58*	83*	71*	85*	118*	94*	98*	71*	80*	72*	88*	78*
7	55*	82*	77*	85*	120*	101*	91*	70*	78*	70*	89*	75*
8	70*	75*	69*	102*	108*	119*	80*	66*	75*	105*	83*	76*
9	82*	71*	72*	98*	104*	116*	96*	64*	115*	70*	88*	76*
10	89*	69*	66*	97*	86*	107*	105*	64*	104*	75*	79*	71*
11	79*	63*	70*	88*	88*	96*	98*	66*	95*	75*	79*	98*
12	71*	61*	85*	87*	86*	90*	89*	93*	96*	71*	77*	87*
13	68*	60*	80*	80*	80*	90*	87*	73*	84*	68*	70*	88*
14	68*	59*	76*	77*	102*	88*	86*	72*	81*	69*	69*	77*
15	71*	57*	73*	78*	109*	81*	77*	68*	79*	67*	68*	75*
16	74*	55*	71*	74*	103*	82*	76*	83*	76*	65*	68*	63*
17	83*	48*	69*	69*	78*	66*	75*	86*	73*	60*	66*	70*
18	85*	45*	65*	66*	87*	66*	74*	77*	78*	62*	56*	72*
19	86*	43*	64*	72*	83*	77*	74*	79*	93*	61*	59*	69*
20	73*	43*	62*	77*	79*	70*	69*	117*	96*	60*	67*	75*
21	67*	47*	62*	67*	77*	74*	69*	118*	86*	55*	67*	69*
22	66*	62*	65*	65*	73*	66*	69*	115*	78*	55*	67*	69*
23	65*	77*	60*	70*	70*	63*	68*	108*	74*	54*	93*	68*
24	61*	63*	59*	92*	68*	63*	68*	109*	74*	53*	83*	68*
25	61*	50*	58*	76*	65*	62*	68*	95*	76*	50*	74*	67*
26	57*	74*	57*	74*	67*	64*	66*	86*	80*	56*	74*	65*
27	55*	78*	57*	81*	66*	72*	65*	85*	81*	67*	76*	64*
28	55*	82*	64*	78*	72*	127*	67*	95*	83*	63*	74*	63*
29	66*		77*	78*	75*	74*	67*	85*	83*	59*	72*	61*
30	74*		87*	76*	71*	68*	67*	114*	77*	58*	79*	60*
31	82*		89*		77*		70*	91*		58*		60*
Nivel Max.	99*	89*	99*	108*	130*	146*	120*	122*	125*	109*	97*	98*
Dia	10	6	12	1	7	3	3	21	9	8	23	1
Hora	18	18	7	17	7	18	18	7	18	7	7	7
Nivel Mín.	54*	39*	57*	65*	64*	60*	65*	64*	73*	50*	54*	59*
Dia	28	25	25	18	25	25	2	10	17	25	19	30
Hora	18	8	18	17	17	18	6	7	7	7	17	7
Nivel Medio	68	65	71	82	85	87	80	83	84	66	72	72

H467		VENDELECHE EN HDA.LA CURIA										INAMHI
DIA	ENE.	FEB.	MAR.	ABR.	MAY.	JUN.	JUL.	AGO.	SEP.	OCT.	NOV.	DIC.
1	67*	76*	79*	129*	89*	93*	99*	75*	98*			
2	66*	74*	81*	128*	93*	103*	118*	74*	95*			
3	65*	80*	81*	97*	89*	111*	133*	70*	91*			
4	64*	80*	78*	95*	101*	100*	140*	67*	91*			
5	64*	80*	70*	94*	103*	96*	128*	87*	90*			
6	63*	83*	69*	95*	107*	94*	114*	87*	89*			
7	62*	81*	74*	103*	106*	108*	107*	89*	88*			
8	61*	79*	80*	123*	100*	121*	103*	84*	87*			
9	60*	75*	73*	109*	99*	126*	100*	80*	88*			
10	61*	69*	75*	104*	95*	117*	115*	82*	93*			
11	60*	70*	73*	95*	95*	99*	111*	108*	97*			
12	60*	66*	70*	92*	96*	100*	101*	105*	96*			
13	58*	64*	81*	96*	91*	105*	99*	111*	91*			
14	59*	65*	86*	97*	100*	102*	98*	103*	87*			
15	62*	64*	80*	93*	103*	100*	100*	100*	85*			
16	67*	64*	83*	93*	99*	95*	100*	103*	86*			
17	85*	64*	68*	85*	97*	99*	100*	100*	83*			
18	82*	63*	67*	84*	95*	97*	95*	98*	89*			
19	78*	64*	68*	83*	94*	99*	97*	129*	89*			
20	76*	69*	67*	82*	93*	98*	91*	149*	95*			
21	75*	70*	66*	83*	87*	97*	85*	145*	92*			
22	74*	77*	65*	87*	85*	100*	85*	140*	90*			
23	75*	75*	64*	88*	84*	107*	84*	125*	89*			
24	74*	74*	63*	89*	81*	100*	84*	117*	88*			
25	74*	81*	67*	94*	81*	99*	83*	113*	88*			
26	72*	87*	67*	103*	79*	101*	82*	107*	88*			
27	70*	83*	65*	112*	85*	103*	82*	102*	88*			
28	109*	79*	70*	112*	84*	106*	81*	101*	85*			
29	135*		76*	104*	83*	99*	79*	101*	84*			
30	131*		78*	100*	82*	96*	78*	103*	83*			
31	128*		76*		81*		78*	107*				
Nivel Max.	142*	89*	86*	130*	108*	130*	145*	149*	100*			
Dia	30	26	14	2	6	9	4	20	1			
Hora	17	17	17	17	17	17	7	7	7			
Nivel Mín.	58*	63*	63*	82*	78*	90*	77*	65*	82*			
Dia	13	17	24	20	26	1	31	4	17			
Hora	17	17	7	7	17	7	17	17	7			
Nivel Medio	75	73	73	98	92	102	98	102	89			

NOTA: * DATO LIMNIMETRICO

ANUARIO HIDROLOGICO DE 1994
NIVELES MEDIOS DIARIOS (cm)

SAN PEDRO EN INGAPIRCA											INAMHI		
H468	DIA	ENE.	FEB.	MAR.	ABR.	MAY.	JUN.	JUL.	AGO.	SEP.	OCT.	NOV.	DIC.
1		75 *	94 *	86 *	138 *	96 *	113 *	120 *	94 *	123 *			
2		75 *	90 *	93 *	138 *	84 *	147 *	127 *	95 *	114 *			
3		80 *	94 *	97 *	118 *	97 *	171 *	170 *	96 *	111 *			
4		80 *	87 *	95 *	109 *	109 *	138 *	183 *	100 *	110 *			
5		81 *	88 *	93 *	106 *	118 *	128 *	175 *	111 *	109 *			
6		80 *	88 *	89 *	101 *	125 *	123 *	162 *	109 *	106 *			
7		80 *	87 *	90 *	154 *	125 *	137 *	138 *	108 *	105 *			
8		82 *	79 *	88 *	148 *	130 *	152 *	125 *	107 *	104 *			
9		80 *	77 *	80 *	128 *	135 *	176 *	123 *	103 *	126 *			
10		81 *	76 *	79 *	118 *	130 *	153 *	133 *	100 *	156 *			
11		81 *	76 *	78 *	111 *	128 *	128 *	131 *	118 *	148 *			
12		80 *	75 *	93 *	109 *	140 *	146 *	130 *	146 *	138 *			
13		79 *	74 *	107 *	111 *	138 *	143 *	129 *	134 *	127 *			
14		81 *	74 *	123 *	110 *	131 *	135 *	126 *	128 *	122 *			
15		90 *	74 *	109 *	108 *	140 *	130 *	124 *	118 *	120 *			
16		95 *	74 *	103 *	100 *	130 *	128 *	122 *	113 *	119 *			
17		90 *	74 *	98 *	95 *	135 *	125 *	120 *	109 *	118 *			
18		88 *	73 *	91 *	94 *	130 *	123 *	117 *	106 *	118 *			
19		90 *	73 *	90 *	95 *	125 *	120 *	115 *	112 *	115 *			
20		88 *	77 *	88 *	94 *	120 *	115 *	112 *	153 *	115 *			
21		87 *	84 *	85 *	96 *	109 *	113 *	112 *	154 *	113 *			
22		83 *	83 *	84 *	115 *	103 *	112 *	111 *	144 *	111 *			
23		80 *	84 *	83 *	133 *	101 *	111 *	105 *	135 *	110 *			
24		79 *	84 *	83 *	140 *	98 *	110 *	102 *	132 *	112 *			
25		81 *	86 *	82 *		95 *	107 *	100 *	127 *	111 *			
26		80 *	90 *	80 *		94 *	116 *	95 *	121 *	120 *			
27		83 *	83 *	79 *		97 *	119 *	95 *	137 *	142 *			
28		92 *	80 *	88 *		100 *	136 *	95 *	153 *	145 *			
29		97 *		132 *		101 *	129 *	96 *	152 *	128 *			
30		98 *		132 *		104 *	125 *	95 *	150 *	124 *			
31		94 *		132 *		105 *		94 *	146 *				
Nivel Max.		99 *	98 *	132 *		140 *	180 *	185 *	156 *	156 *			
Dia		16	3	29		12	9	4	21	10			
Hora		18	18	8		18	18	8	18	18			
Nivel Min.		74 *	73 *	78 *		84 *	102 *	94 *	93 *	102 *			
Dia		1	17	11		2	25	31	3	9			
Hora		8	18	8		8	18	8	8	18			
Nivel Medio		84	81	94	115	115	130	122	123	120			

CAÑAR EN PTO.INCA													INAMHI
H472	DIA	ENE.	FEB.	MAR.	ABR.	MAY.	JUN.	JUL.	AGO.	SEP.	OCT.	NOV.	DIC.
1		139 *	340	272	355	238	130	106	120 *	146 *			128
2		150 *	337	276	376	238	134	100	119 *	146 *			134
3		142 *	330	289	357	227	142	93	118 *	140 *			129
4		145 *	353	309	333	224	159	126	122 *	140 *		109	124
5		158 *	334	309	320	216	154	177	121 *	132 *		107	121
6		170 *	357	301	322	216	146	154	116 *	130 *		109	122
7		193 *	349	294	349	217	139	138	118 *	128 *		125	124
8		207 *	326	292	345	222	134	122	118 *	131 *		130	127
9		206 *	320	290	345	214	147	117	118 *	128 *		129	123
10		193 *	321	282	324	213	177	110	116 *	146 *		127	122
11		180 *	313	275	322	214	171	134	113 *	142 *		125	123
12		169 *	306	290	327	192	154	127	117 *	134 *		121	136
13		163 *	305	306	287	163	154	119	142 *	128 *		121	134
14		178 *	300	300	269	159	141	114	118 *	128 *		119	129
15		196 *	305	303	279	170	137	108	118 *	120 *		116	131
16		203 *	298	295	252	182	133	94	118 *	120 *		115	126
17		211 *	290	288	239	178	126	94	123 *	118 *		112	123
18		200 *	282	280	253	177	121	88	116 *	116 *		112	121
19		193 *	269	278	231	168	116	86	116 *	119 *		112	123
20		185 *	267	270	222	168	113	83	116 *	136 *		111	128
21		188 *	263	266	235	158	113	78	210 *	128 *		112	138
22		182 *	267	269	243	153	108	75	224 *	116 *		111	138
23		169	283	288	255	148	106	74	193 *	117 *		112	139
24		163	287	307	268	144	105	120 *	188 *	116 *		134	148
25		160	280	302	263	139	101	123 *	118 *	116 *		139	172
26		156	281	293	270	138	101	125 *	135 *	109 *		133	174
27		153	279	281	278	138	97	123 *		112 *		132	180
28		152	271	281	269	136	98	120 *	143 *	113 *		134	187
29		158		303	260	134	113	114 *	141 *	118 *		130	190
30		191		392	241	132	113	111 *	143 *	130 *		126	181
31		246		355		132		109 *	173 *				171
Nivel Max.		287	379	425	385	247	185	180	150 *	150 *			191
Dia		31	6	30	2	1	10	5	10	10			29
Hora		21	14	6	13	3	10	5	7	7			
Nivel Min.		138 *	251	258	204	132	97	74	106 *	106 *			121
Dia		1	21	21	19	31	27	23	28	28			18
Hora		6	22	16	17	12	12	12	7	7			12
Nivel Medio		177	304	295	290	179	129	112	135	127		121	140

NOTA: * DATO LIMNIMETRICO

ANUARIO HIDROLOGICO DE 1994
NIVELES MEDIOS DIARIOS (cm)

H503		TENGUEL EN TENGUEL										INAMHI
DIA	ENE.	FEB.	MAR.	ABR.	MAY.	JUN.	JUL.	AGO.	SEP.	OCT.	NOV.	DIC.
1	60*	62*	72*	137*	128*	60*	48*	34*	23*	23*	35*	35*
2	54*	65*	73*	125*	117*	59*	47*	34*	23*	23*		35*
3	50*	48*	107*	120*	109*	59*	47*	33*	25*	23*	27*	36*
4	49*	61*	112*	114*	103*	58*	45*	33*	25*	27*	31*	38*
5	53*	66*	117*	110*	98*	57*	44*	33*	24*	34*	33*	38*
6	59*	65*	114*	106*	93*	57*	43*	32*	25*	35*	33*	36*
7	85*	79*	106*	157*	94*	56*	42*	32*	24*	35*	31*	34*
8	70*	78*	75*	137*	92*	55*	42*	32*	23*	33*	31*	36*
9	69*	46*	91*	127*	91*	55*	41*	32*	23*	32*	31*	34*
10	66*	41*	88*	119*	88*	55*	41*	32*	25*	30*	31*	31*
11	59*	37*	85*	112*	83*	55*	41*	32*	25*	32*	34*	31*
12	55*	92*	83*	109*	80*		41*	32*	25*	30*	35*	30*
13	52*	79*	86*	104*	78*	53*	41*	32*	24*	30*	35*	29*
14	54*	33*	88*	104*	75*	52*	40*	32*	27*	32*	36*	29*
15	53*	33*	86*	98*	78*	52*	39*	32*	24*	33*	38*	29*
16	72*	44*	88*	95*	74*	50*	39*	31*	24*	33*	37*	29*
17	75*	88*	80*	93*	72*	51*	39*	31*	25*	32*	39*	30*
18	64*	86*	79*	91*	72*	51*	39*	31*	23*	30*	39*	30*
19	62*	87*	76*	111*	70*	52*	39*	31*	22*	31*	38*	30*
20	58*	83*	74*	110*	69*	51*	38*	32*	21*	31*	38*	40*
21	57*	80*	73*	112*		51*	37*	33*	20*	31*	38*	43*
22	83*	76*	74*	112*		51*	36*	33*	21*	34*	34*	36*
23	66*	77*	69*	112*	65*	50*	37*	32*	21*	34*	34*	50*
24	67*	77*	70*	102*	63*	51*	34*	32*	23*	33*	33*	43*
25	62*	126*	78*	102*	67*	51*	36*	30*	23*	32*	33*	45*
26	61*	133*	76*	98*	66*	51*	35*	30*	22*	32*	35*	61*
27	95*	109*	76*	104*	65*	51*	35*	29*	21*	31*	36*	48*
28	72*	85*	86*	104*	63*	50*	35*	29*	21*	32*	33*	41*
29	71*		137*	106*	63*	49*	34*	28*	23*	33*	33*	36*
30			155*	143*	62*	48*	35*	27*	23*	33*	33*	35*
31			137*		61*		34*	25*		31*		36*
Nivel Max.		145*	172*	182*			48*	34*	27*	36*		61*
Dia		26	29	7			1	1	14	6		26
Hora		17	17	17			7	7	17	17		7
Nivel Mín.		32*	68*	91*			30*	24*	18*	21*		27*
Dia		15	23	18			24	31	21	3		15
Hora		7	17	7			7	17	17	7		17
Nivel Medio	64	72	90	112	80	53	39	31	23	31	34	36

H506		PAGUA AJ BONITO(AJ SIETE)										INAMHI
DIA	ENE.	FEB.	MAR.	ABR.	MAY.	JUN.	JUL.	AGO.	SEP.	OCT.	NOV.	DIC.
1	13*	37*	10*	15*	10*	8*	7*	7*	7*	7*	7*	7*
2	10*	15*	10*	12*	9*	8*	7*	7*	7*	7*	7*	7*
3	11*	26*	10*	12*	8*	8*	7*	7*	7*	7*	7*	7*
4	10*	18*	8*	11*	8*	8*	7*	7*	7*	7*	7*	7*
5	10*	17*	10*	11*	8*	8*	7*	7*	7*	7*	7*	7*
6	10*	12*	9*	11*	8*	8*	7*	7*	7*	7*	7*	8*
7	14*	10*	10*	12*	8*	8*	7*	7*	7*	7*	7*	8*
8	10*	10*	10*	10*	8*	8*	7*	7*	7*	7*	7*	9*
9	10*	18*	10*	10*	8*	8*	7*	7*	7*	7*	7*	9*
10	9*	13*	10*	10*	8*	8*	7*	7*	7*	7*	7*	8*
11	11*	12*	10*	10*	8*	8*	7*	7*	7*	7*	7*	8*
12	11*	10*	10*	10*	8*	8*	7*	7*	7*	7*	7*	8*
13	11*	10*	10*	10*	8*	8*	7*	7*	7*	7*	7*	8*
14	11*	12*	11*	10*	8*	8*	7*	7*	7*	7*	7*	8*
15	10*	12*	10*	10*	8*	8*	7*	7*	7*	7*	7*	8*
16	14*	15*	10*	10*	8*	8*	7*	7*	7*	7*	7*	8*
17	11*	11*	12*	10*	8*	8*	7*	7*	7*	7*	7*	8*
18	10*	11*	10*	10*	8*	8*	7*	7*	7*	7*	7*	8*
19	12*	16*	10*	14*	8*	8*	7*	7*	7*	7*	7*	8*
20	10*	10*	10*	18*	8*	8*	7*	7*	7*	7*	7*	8*
21	9*	10*	10*	26*	8*	8*	7*	7*	7*	7*	7*	8*
22	12*	14*	10*	12*	8*	8*	7*	7*	7*	7*	7*	10*
23	11*	10*	10*	10*	8*	8*	7*	7*	7*	7*	7*	10*
24	10*	10*	10*	10*	8*	8*	7*	7*	7*	7*	7*	9*
25	14*	10*	10*	10*	8*	8*	7*	7*	7*	7*	7*	9*
26	10*	14*	10*	10*	8*	8*	7*	7*	7*	7*	7*	9*
27	10*	11*	10*	10*	8*	8*	7*	7*	7*	7*	7*	8*
28	13*	10*	14*	10*	8*	8*	7*	7*	7*	7*	7*	8*
29	10*		27*	21*	8*	8*	7*	7*	7*	7*	7*	8*
30	18*		16*	11*	8*	8*	7*	7*	7*	7*	7*	8*
31	20*		16*		8*		7*	7*		7*		8*
Nivel Max.	26*	45*	42*	32*	10*	8*	7*	7*	7*	7*	7*	12*
Dia	30	1	29	21	1	1	1	1	1	1	1	23
Hora	7	7	17	7	7	7	7	7	7	7	7	7
Nivel Mín.	9*	10*	8*	10*	8*	8*	7*	7*	7*	7*	7*	7*
Dia	8	7	4	13	16	30	31	31	31	31	30	6
Hora	7	17	7	17	7	17	17	17	17	17	17	17
Nivel Medio	11	14	11	12	8	8	7	7	7	7	7	8

NOTA: * DATO LIMNIMETRICO

ANUARIO HIDROLOGICO DE 1994
NIVELES MEDIOS DIARIOS (cm)

H529 JUBONES DJ S.FRANCISCO												INAMHI
DIA	ENE.	FEB.	MAR.	ABR.	MAY.	JUN.	JUL.	AGO.	SEP.	OCT.	NOV.	DIC.
1	240 *	92 *	77 *	125 *	100 *	285 *	92 *	62 *	55 *	65 *	55 *	70 *
2	202 *	97 *	87 *	125 *	85 *	265 *	90 *	62 *	55 *	95 *	60 *	60 *
3	137 *	200 *	84 *	145 *	125 *	230 *	82 *	57 *	75 *	110 *	50 *	65 *
4	108 *	170 *	67 *	162 *	140 *	215 *	82 *	70 *	95 *	120 *	60 *	45 *
5	92 *	165 *	64 *	172 *	72 *	172 *	72 *	67 *	105 *	100 *	60 *	35 *
6	94 *	102 *	47 *	155 *	60 *	162 *	70 *	67 *	100 *	101 *	85 *	52 *
7	82 *	145 *	40 *	135 *	72 *	145 *	62 *	75 *	85 *	106 *	95 *	55 *
8	72 *	87 *	47 *	120 *	62 *	160 *	60 *	77 *	65 *	100 *	85 *	85 *
9	82 *	75 *	57 *	102 *	72 *	118 *	50 *	67 *	80 *	90 *	80 *	95 *
10	92 *	69 *	60 *	92 *	52 *	102 *	40 *	75 *	100 *	80 *	35 *	65 *
11	94 *	59 *	67 *	92 *	62 *	97 *	42 *	100 *	105 *	70 *	45 *	55 *
12	95 *	57 *	70 *	87 *	50 *	80 *	47 *	110 *	85 *	55 *	45 *	65 *
13	102 *	67 *	67 *	72 *	62 *	84 *	57 *	85 *	85 *	65 *	55 *	65 *
14	92 *	77 *	112 *	67 *	62 *	72 *	64 *	75 *	70 *	55 *	65 *	50 *
15	84 *	85 *	117 *	72 *	55 *	64 *	65 *	60 *	75 *	45 *	65 *	65 *
16	94 *	92 *	105 *	75 *	65 *	50 *	67 *	55 *	70 *	45 *	85 *	75 *
17	102 *	97 *	115 *	87 *	60 *	55 *	77 *	55 *	55 *	65 *	85 *	80 *
18	102 *	97 *	162 *	92 *	52 *	52 *	82 *	405 *	60 *	55 *	85 *	80 *
19	94 *	87 *	110 *	90 *	57 *	62 *	82 *	305 *	65 *	65 *	65 *	60 *
20	84 *	84 *	210 *	104 *	62 *	72 *	92 *	220 *	55 *	70 *	55 *	55 *
21	72 *	67 *	235 *	111 *	62 *	62 *	102 *	100 *	40 *	75 *	50 *	75 *
22	52 *	64 *	290 *	117 *	62 *	62 *	92 *	92 *	65 *	75 *	45 *	75 *
23	42 *	72 *	260 *	120 *	64 *	50 *	92 *	75 *	65 *	55 *	45 *	77 *
24	52 *	72 *	202 *	125 *	72 *	72 *	82 *	75 *	85 *	55 *	55 *	110 *
25	69 *	62 *	177 *	95 *	72 *	72 *	72 *	72 *	85 *	65 *	50 *	95 *
26	69 *	52 *	167 *	102 *	57 *	62 *	62 *	90 *	65 *	50 *	50 *	85 *
27	82 *	42 *	167 *	115 *	64 *	57 *	55 *	95 *	45 *	45 *	60 *	75 *
28	103 *	52 *	145 *	106 *	60 *	60 *	55 *	85 *	65 *	45 *	70 *	62 *
29	95 *	125 *	82 *	52 *	87 *	64 *	85 *	55 *	55 *	55 *	80 *	75 *
30	98 *	115 *	70 *	45 *	110 *	50 *	75 *	75 *	65 *	85 *	85 *	85 *
31	87 *	112 *				55 *	70 *					75 *
Nivel Max.	250 *	230 *	360 *	174 *		290 *	104 *	410 *	110 *		100 *	120 *
Dia	1	3	23	5		1	21	18	5		7	24
Hora	17	17	7	17		7	17	7	7		7	18
Nivel Min.	40 *	40 *	40 *	60 *		50 *	40 *	50 *	40 *		30 *	30 *
Dia	23	27	7	13		16	10	3	21		10	5
Hora	7	7	7	7		17	17	7	7		18	18
Nivel Medio	96	89	121	107	68	108	70	99	73	71	64	70

H530 JUBONES EN USHCURRUMI												INAMHI
DIA	ENE.	FEB.	MAR.	ABR.	MAY.	JUN.	JUL.	AGO.	SEP.	OCT.	NOV.	DIC.
1	285 *	420 *	331 *	537 *	341 *	327 *	283 *	285 *	296 *	297 *	310 *	263 *
2	276 *	374 *	328 *	432 *	326 *	406 *	281 *	280 *	288 *	290 *	294 *	264 *
3	286 *	343 *	395 *	396 *	328 *	432 *	356 *	276 *	283 *	284 *	288 *	261 *
4	288 *	380 *	430 *	378 *	342 *	339 *	485 *	287 *	335 *	283 *	295 *	264 *
5	325 *	427 *	397 *	355 *	355 *	328 *	351 *	290 *	324 *	278 *	285 *	265 *
6	320 *	417 *	362 *	325 *	379 *	316 *	324 *	294 *	305 *	282 *	309 *	259 *
7	323 *	421 *	367 *	479 *	452 *	323 *	304 *	286 *	301 *	283 *	313 *	320 *
8	298 *	362 *	338 *	426 *		397 *	295 *	280 *	288 *	308 *	283 *	297 *
9	290 *	337 *	325 *	404 *	369 *	425 *	291 *	278 *	314 *	290 *	272 *	280 *
10	295 *	326 *	316 *	402 *	344 *	428 *	422 *	272 *	358 *	275 *	278 *	282 *
11	314 *	318 *	305 *	379 *	327 *	352 *	362 *	278 *		269 *	273 *	347 *
12	297 *	312 *	325 *	363 *	323 *	311 *	319 *	360 *	298 *	266 *	313 *	328 *
13	285 *	307 *	384 *	350 *	336 *	305 *	300 *	291 *	292 *	263 *	304 *	290 *
14	290 *	303 *	353 *	360 *	385 *	315 *	293 *	287 *	287 *	260 *	277 *	276 *
15	294 *	300 *	338 *	357 *	401 *	315 *	293 *	284 *	285 *	261 *	264 *	267 *
16	328 *	298 *	323 *	345 *	344 *	301 *	291 *	278 *	284 *	270 *	262 *	264 *
17	375 *	298 *	316 *	338 *	322 *	295 *	288 *	296 *	281 *	261 *	271 *	265 *
18	349 *	298 *	313 *	330 *	313 *	294 *	298 *	289 *	357 *	257 *	273 *	259 *
19	342 *	302 *	308 *	346 *	309 *	290 *	293 *	280 *	339 *	253 *	265 *	298 *
20	301 *	301 *	303 *	360 *	305 *	312 *	282 *	295 *	327 *	253 *	278 *	289 *
21	292 *	304 *	310 *	343 *	301 *	291 *	280 *	496 *	313 *	253 *	262 *	303 *
22	289 *	303 *	312 *	330 *	299 *	288 *	277 *	363 *	298 *	244 *	258 *	305 *
23	284 *	304 *	307 *	325 *	302 *	285 *	275 *	324 *	291 *	246 *	255 *	294 *
24	279 *	322 *	316 *	482 *	298 *	287 *	277 *	309 *	282 *	245 *	305 *	321 *
25	279 *	376 *	323 *	359 *	312 *	285 *	313 *	326 *	276 *	243 *	284 *	323 *
26	289 *	351 *	309 *	323 *	306 *	286 *	302 *	305 *	289 *	243 *	271 *	331 *
27	280 *	335 *	320 *	316 *	302 *	320 *	299 *	296 *	313 *	255 *	267 *	319 *
28	278 *	351 *	325 *	328 *	297 *	394 *	287 *	291 *	382 *	248 *	263 *	305 *
29	281 *	384 *	384 *	335 *	294 *	327 *	296 *	290 *	314 *	245 *	257 *	292 *
30	306 *	490 *	382 *	309 *	293 *	289 *	289 *	305 *	295 *	243 *	272 *	296 *
31	367 *	435 *			306 *		300 *	301 *		281 *		291 *
Nivel Max.	405 *	443 *	507 *	561 *		452 *	527 *	550 *		320 *	327 *	347 *
Dia	17	5	30	1		3	4	21		8	12	11
Hora	7	7	7	7		18	7	7		18	18	16
Nivel Min.	274 *	297 *	300 *	313 *		284 *	274 *	270 *		242 *	255 *	258 *
Dia	2	17	11	27		23	23	11		26	23	6
Hora	18	7	18	18		18	18	7		18	7	16
Nivel Medio	303	339	345	373	331	329	310	302	306	285	280	291

NOTA: * DATO LIMNIMETRICO

ANUARIO HIDROLOGICO DE 1994
NIVELES MEDIOS DIARIOS (cm)

H531		CASACAY AJ JUBONES										INAMHI
DIA	ENE.	FEB.	MAR.	ABR.	MAY.	JUN.	JUL.	AGO.	SEP.	OCT.	NOV.	DIC.
1	43 *	98 *	93 *	113 *	98 *	77 *	67 *	58 *	53 *	50 *	39 *	51 *
2	43 *	95 *	91 *	107 *	97 *	77 *	66 *	57 *	52 *	49 *	47 *	51 *
3	43 *	113 *	92 *	101 *	95 *	76 *	66 *	57 *	52 *	51 *	46 *	47 *
4	44 *	113 *	113 *	104 *	94 *	76 *	66 *	57 *	52 *	52 *	46 *	47 *
5	43 *		101 *	107 *	93 *	75 *	65 *		52 *	53 *	47 *	48 *
6	43 *	116 *	95 *	103 *	90 *	73 *	65 *	56 *	52 *	51 *	48 *	48 *
7		102 *	100 *		88 *	73 *	64 *	56 *	52 *	51 *	47 *	52 *
8	48 *	99 *	98 *	103 *	87 *	73 *	65 *	56 *	52 *	51 *	48 *	52 *
9	52 *	97 *	94 *	101 *	86 *	72 *	65 *	56 *	51 *	51 *	47 *	50 *
10	49 *	94 *	92 *	100 *	86 *	75 *	64 *	56 *	51 *	48 *	48 *	48 *
11	47 *	91 *	92 *	99 *	86 *	74 *	63 *	56 *	51 *	49 *	48 *	46 *
12	47 *	90 *	93 *	98 *	86 *	74 *	62 *	56 *	52 *	48 *	46 *	
13	45 *	91 *	93 *	98 *	85 *	74 *	62 *	55 *	52 *	48 *	45 *	46 *
14	44 *	89 *		96 *	85 *	72 *	64 *	55 *	52 *	48 *	45 *	46 *
15		92 *		94 *	85 *	72 *	63 *	55 *	52 *	48 *	46 *	46 *
16	110 *	91 *		93 *	84 *	74 *	62 *	56 *	51 *	48 *	46 *	46 *
17	125 *	90 *	97 *	92 *	84 *	74 *	61 *	55 *	51 *	48 *	46 *	47 *
18		89 *	93 *	92 *	83 *		61 *	55 *	50 *	49 *	46 *	47 *
19	88 *		93 *	91 *	81 *	72 *		54 *	50 *	49 *	46 *	53 *
20	90 *		95 *	90 *	80 *	70 *	61 *	55 *	50 *	48 *	46 *	53 *
21			99 *			70 *	61 *	55 *	50 *	48 *	47 *	49 *
22	88 *	85 *	94 *	90 *	80 *	69 *		54 *	50 *	48 *	46 *	48 *
23	86 *	84 *	92 *	94 *	80 *	69 *		54 *	50 *	48 *	45 *	54 *
24	90 *	85 *	91 *	97 *	79 *	69 *	59 *	54 *	50 *	48 *	53 *	53 *
25	88 *	100 *	90 *	98 *	79 *	69 *	59 *	54 *	50 *	47 *	49 *	57 *
26	84 *	98 *	95 *	91 *	78 *	68 *	59 *	54 *	50 *	47 *	47 *	54 *
27	82 *	96 *			77 *	68 *	59 *	54 *	50 *	46 *	49 *	52 *
28	81 *	94 *	99 *	90 *	77 *	67 *	59 *	53 *	50 *	46 *	51 *	51 *
29	85 *		180 *	90 *	77 *	67 *	58 *	53 *	50 *	38 *	52 *	64 *
30	84 *		117 *		77 *	67 *	58 *	53 *	50 *	30 *	51 *	53 *
31					77 *			53 *		31 *		57 *
Nivel Max.									53 *	53 *	53 *	
Dia									1	5	24	
Hora									7	7	17	
Nivel Min.									50 *	30 *	31 *	
Dia									24	30	1	
Hora									7	7	7	
Nivel Medio	68	95	99	97	84	72	62	55	51	47	47	50

H532		CANAL CERRITOS										INAMHI
DIA	ENE.	FEB.	MAR.	ABR.	MAY.	JUN.	JUL.	AGO.	SEP.	OCT.	NOV.	DIC.
1	126 *	70 *	106 *	115 *	120 *	100 *	100 *	100 *	100 *	105 *	100 *	98 *
2	126 *	70 *	103 *	115 *	117 *	75 *	100 *	96 *	99 *	100 *	100 *	103 *
3	125 *	70 *	95 *	115 *	117 *	100 *	99 *	96 *	98 *	100 *	103 *	105 *
4	126 *	72 *	100 *	115 *	115 *	100 *	101 *	100 *	105 *	98 *	102 *	107 *
5	125 *	72 *	74 *	115 *	115 *	100 *	102 *	100 *	99 *	95 *	99 *	110 *
6	124 *	75 *	83 *	114 *	115 *	100 *	25 *	100 *	95 *	95 *	100 *	100 *
7	120 *	76 *	89 *	114 *	118 *	100 *	25 *	100 *	94 *	95 *	100 *	103 *
8	120 *	76 *	98 *	30 *	119 *	100 *	25 *	100 *	91 *	103 *	105 *	105 *
9	120 *	76 *	100 *	30 *	72 *	99 *	25 *	100 *	91 *	100 *	98 *	100 *
10	100 *	76 *	115 *	30 *	24 *	100 *	25 *	100 *	91 *	98 *	95 *	102 *
11	102 *	76 *	113 *	30 *	24 *	100 *	100 *	100 *	87 *	98 *	99 *	101 *
12	102 *	75 *	114 *	30 *	22 *	100 *	100 *	98 *	87 *	93 *	100 *	100 *
13	100 *		124 *	30 *	20 *	100 *	100 *	99 *	90 *	98 *	105 *	98 *
14	100 *		126 *	70 *	20 *	99 *	100 *	101 *	94 *	96 *	100 *	95 *
15	98 *	75 *	123 *	115 *	20 *	100 *	100 *	101 *	98 *	95 *	99 *	105 *
16	97 *	75 *	120 *	115 *	98 *	100 *	100 *	100 *	99 *	99 *	98 *	103 *
17	96 *	75 *	119 *	116 *	98 *	100 *	100 *	100 *	115 *	97 *	98 *	100 *
18	92 *	75 *	105 *	115 *	99 *	100 *	100 *	100 *	110 *	95 *	103 *	108 *
19	91 *	76 *	125 *	115 *	99 *	100 *	100 *	99 *	100 *	95 *	106 *	107 *
20	90 *	82 *	126 *	116 *	100 *	100 *	100 *	99 *	100 *	95 *	100 *	108 *
21	90 *	84 *	122 *	115 *	100 *	100 *	100 *	110 *	99 *	95 *	100 *	110 *
22	85 *	92 *	123 *	118 *	100 *	100 *	100 *	100 *	99 *	95 *	103 *	108 *
23	83 *	106 *	123 *	118 *	100 *	100 *	100 *	99 *	99 *	90 *	104 *	102 *
24	80 *	102 *	125 *	117 *	100 *	100 *	100 *	99 *	104 *	90 *	100 *	101 *
25	78 *	100 *	125 *	117 *	100 *	100 *	100 *	99 *	108 *	88 *	100 *	93 *
26	76 *	99 *	124 *	118 *	100 *	100 *	100 *	96 *	104 *	85 *	100 *	85 *
27	60 *	98 *	125 *	118 *	100 *	100 *	100 *	97 *	102 *	88 *	100 *	86 *
28	66 *	95 *	125 *	117 *	100 *	103 *	100 *	98 *	109 *	80 *	100 *	85 *
29	68 *		120 *	119 *	100 *	105 *	100 *	98 *	110 *	95 *	99 *	110 *
30	70 *		120 *	120 *	100 *	98 *	99 *	97 *	109 *	95 *	95 *	108 *
31	70 *		115 *		100 *		99 *	96 *		99 *		110 *
Nivel Max.	126 *		129 *	120 *	120 *		102 *	120 *	115 *	105 *		110 *
Dia	2		20	30	8		5	21	17	1		21
Hora	7		7	18	18		7	7	18	7		7
Nivel Min.	60 *		74 *	25 *	20 *		25 *	96 *	84 *	80 *		85 *
Dia	27		5	11	14		8	3	12	28		26
Hora	18		18	7	7		7	18	18	7		7
Nivel Medio	97	81	113	97	88	99	88	99	99	95	100	102

NOTA: * DATO LIMNIMETRICO

ANUARIO HIDROLOGICO DE 1994
NIVELES MEDIOS DIARIOS (cm)

H547		RIRCAY EN P.ALTO SALTANA										INAMHI
DIA	ENE.	FEB.	MAR.	ABR.	MAY.	JUN.	JUL.	AGO.	SEP.	OCT.	NOV.	DIC.
1	120 *	122 *			29 *	36 *	0 *	0 *	0 *	0 *	0 *	0 *
2	117 *	120 *			27 *	34 *	0 *	0 *	0 *	0 *	0 *	0 *
3	115 *	118 *			26 *	32 *	0 *	0 *	0 *	0 *	2 *	0 *
4	105 *	116 *			27 *	18 *	0 *	0 *	0 *	0 *	0 *	0 *
5	99 *	114 *			28 *	14 *	0 *	0 *	0 *	0 *	0 *	0 *
6	96 *	107 *			26 *	11 *	0 *	0 *	0 *	0 *	2 *	0 *
7	95 *	100 *			25 *	8 *	0 *	0 *	0 *	0 *	6 *	22 *
8	93 *	98 *			23 *	5 *	0 *	0 *	0 *	0 *	0 *	1 *
9	90 *	96 *			25 *	4 *	0 *	0 *	0 *	0 *	0 *	0 *
10	88 *	94 *			22 *	3 *	0 *	0 *	0 *	0 *	6 *	0 *
11	86 *	92 *			24 *	4 *	0 *	0 *	0 *	0 *	0 *	0 *
12	84 *	90 *			23 *	3 *	0 *	0 *	0 *	0 *	0 *	0 *
13	82 *	88 *			21 *	3 *	0 *	0 *	0 *	0 *	0 *	0 *
14	80 *	86 *			20 *	4 *	0 *	0 *	0 *	0 *	0 *	8 *
15	78 *	84 *			21 *	5 *	0 *	0 *	0 *	0 *	0 *	0 *
16	76 *	82 *			22 *	6 *	0 *	0 *	0 *	0 *	2 *	0 *
17	74 *	80 *			20 *	4 *	0 *	0 *	0 *	0 *	0 *	0 *
18	85 *	78 *			19 *	4 *	0 *	0 *	11 *	0 *	0 *	16 *
19	88 *	76 *			19 *	5 *	0 *	0 *	10 *	0 *	0 *	8 *
20	85 *	74 *			21 *	6 *	0 *	0 *	0 *	0 *	0 *	31 *
21	77 *	72 *			23 *	4 *	0 *	0 *	0 *	0 *	0 *	29 *
22	80 *	70 *			24 *	3 *	0 *	0 *	0 *	0 *	0 *	15 *
23	87 *	68 *			26 *	4 *	0 *	0 *	0 *	0 *	0 *	32 *
24	85 *	66 *			27 *	2 *	0 *	0 *	0 *	0 *	3 *	63 *
25	84 *	64 *			30 *	1 *	0 *	0 *	0 *	0 *	0 *	39 *
26	92 *	62 *			32 *	0 *	0 *	0 *	0 *	0 *	0 *	103 *
27	96 *	60 *			31 *	0 *	0 *	0 *	0 *	0 *	0 *	49 *
28	103 *	58 *			33 *	0 *	0 *	0 *	0 *	0 *	0 *	45 *
29	111 *				36 *	0 *	0 *	0 *	0 *	0 *	0 *	29 *
30	128 *				35 *	0 *	0 *	0 *	0 *	0 *	0 *	21 *
31	123 *				34 *		0 *	0 *		0 *		21 *
Nivel Max.	130 *	122 *			36 *	37 *	0 *	0 *	11 *	0 *	12 *	120 *
Dia	30	1			29	1	1	1	18	1	7	26
Hora	6	17			17	6	6	6	6	6	6	6
Nivel Mín.	73 *	57 *			18 *	0 *	0 *	0 *	0 *	0 *	0 *	0 *
Dia	17	28			18	28	31	31	9	31	20	3
Hora	17	17			17	6	17	17	6	17	6	18
Nivel Medio	93	86			25	7	0	0	1	0	1	17

H573		SANTA ROSA EN EL VADO										INAMHI
DIA	ENE.	FEB.	MAR.	ABR.	MAY.	JUN.	JUL.	AGO.	SEP.	OCT.	NOV.	DIC.
1	15 *	13 *	19 *	16 *	11 *	7 *	7 *	7 *	5 *	6 *	6 *	6 *
2	15 *	13 *	19 *	16 *	11 *	7 *	7 *	7 *	5 *	6 *	6 *	6 *
3	15 *	13 *	19 *	16 *	11 *	7 *	7 *	7 *	5 *	6 *	6 *	6 *
4	15 *	13 *	19 *	16 *	11 *	7 *	7 *	7 *	5 *	6 *	6 *	6 *
5	15 *	13 *	19 *	16 *	11 *	7 *	7 *	7 *	5 *	6 *	6 *	6 *
6	15 *	13 *	19 *	16 *	11 *	7 *	7 *	7 *	5 *	6 *	6 *	6 *
7	15 *	13 *	19 *	16 *	11 *	7 *	7 *	7 *	5 *	6 *	6 *	6 *
8	15 *	13 *	19 *	16 *	11 *	7 *	7 *	7 *	5 *	6 *	6 *	6 *
9	15 *	13 *	19 *	16 *	11 *	7 *	7 *	7 *	5 *	6 *	6 *	6 *
10	15 *	13 *	19 *	16 *	11 *	7 *	7 *	7 *	5 *	6 *	6 *	6 *
11	15 *	13 *	19 *	16 *	11 *	7 *	7 *	7 *	5 *	6 *	6 *	6 *
12	15 *	13 *	19 *	16 *	11 *	7 *	7 *	7 *	5 *	6 *	6 *	6 *
13	15 *	13 *	19 *	16 *	11 *	7 *	7 *	7 *	5 *	6 *	6 *	6 *
14	15 *	13 *	19 *	16 *	11 *	7 *	7 *	7 *	5 *	6 *	6 *	6 *
15	15 *	13 *	19 *	16 *	11 *	7 *	7 *	7 *	5 *	6 *	6 *	6 *
16	15 *	13 *	19 *	16 *	11 *	7 *	7 *	7 *	5 *	6 *	6 *	6 *
17	14 *	13 *	19 *	15 *	9 *	7 *	7 *	7 *	5 *	6 *	6 *	6 *
18	14 *	13 *	19 *	15 *	9 *	7 *	7 *	7 *	5 *	6 *	6 *	6 *
19	14 *	13 *	19 *	15 *	9 *	7 *	7 *	7 *	5 *	6 *	6 *	6 *
20	14 *	13 *	19 *	15 *	9 *	7 *	7 *	7 *	5 *	6 *	6 *	6 *
21	14 *	13 *	19 *	15 *	9 *	7 *	7 *	7 *	5 *	6 *	6 *	6 *
22	14 *	13 *	19 *	15 *	9 *	7 *	7 *	7 *	5 *	6 *	6 *	6 *
23	14 *	13 *	19 *	15 *	9 *	7 *	7 *	7 *	5 *	6 *	6 *	6 *
24	14 *	13 *	19 *	15 *	9 *	7 *	7 *	7 *	5 *	6 *	6 *	6 *
25	14 *	13 *	19 *	15 *	9 *	7 *	7 *	7 *	5 *	6 *	6 *	6 *
26	14 *	13 *	19 *	15 *	9 *	7 *	7 *	7 *	5 *	6 *	6 *	6 *
27	14 *	13 *	19 *	15 *	9 *	7 *	7 *	7 *	5 *	6 *	6 *	6 *
28	14 *	13 *	19 *	15 *	9 *	7 *	7 *	7 *	5 *	6 *	6 *	6 *
29	14 *	13 *	19 *	15 *	9 *	7 *	7 *	7 *	5 *	6 *	6 *	6 *
30	14 *	13 *	19 *	15 *	9 *	7 *	7 *	7 *	5 *	6 *	6 *	6 *
31	14 *	13 *	19 *	15 *	9 *	7 *	7 *	7 *	5 *	6 *	6 *	6 *
Nivel Max.	16 *	13 *	20 *	16 *	12 *	8 *	8 *	8 *	6 *	6 *	6 *	6 *
Dia	8	14	16	8	8	15	16	16	15	16	15	15
Hora	7	7	7	7	7	7	7	7	7	7	7	7
Nivel Mín.	13 *	12 *	18 *	14 *	8 *	6 *	6 *	6 *	4 *	5 *	5 *	5 *
Dia	24	14	16	23	24	15	16	16	15	16	15	15
Hora	18	18	18	18	18	18	18	18	18	18	18	18
Nivel Medio	14	13	19	15	10	7	7	7	5	5	5	5

NOTA: * DATO LIMNIMETRICO

ANUARIO HIDROLOGICO DE 1994
NIVELES MEDIOS DIARIOS (cm)

H574		ARENILLAS EN ARENILLAS										INAMHI
DIA	ENE.	FEB.	MAR.	ABR.	MAY.	JUN.	JUL.	AGO.	SEP.	OCT.	NOV.	DIC.
1	34 *	35 *	48 *	44 *	42 *	44 *	38 *	36 *	33 *	42 *	48 *	51 *
2	34 *	35 *	47 *	44 *	42 *	43 *	38 *	36 *	33 *	42 *	49 *	50 *
3	34 *	35 *	47 *	44 *	42 *	43 *	38 *	35 *	33 *	42 *	49 *	50 *
4	33 *	35 *	47 *	44 *	42 *	43 *	38 *	35 *	33 *	43 *	49 *	50 *
5	33 *	35 *	47 *	43 *	42 *	43 *	38 *	35 *	33 *	44 *	49 *	50 *
6	33 *	35 *	47 *	43 *	42 *	43 *	38 *	35 *	34 *	44 *	49 *	49 *
7	33 *	35 *	47 *	43 *	42 *	43 *	38 *	35 *	34 *	44 *	49 *	48 *
8	33 *	35 *	47 *	49 *	41 *	42 *	38 *	34 *	35 *	44 *	50 *	48 *
9	33 *	35 *	47 *	49 *	41 *	42 *	38 *	34 *	35 *	46 *	50 *	48 *
10	34 *	35 *	48 *	48 *	41 *	42 *	38 *	34 *	35 *	46 *	50 *	48 *
11	34 *	35 *	48 *	48 *	41 *	42 *	38 *	34 *	35 *	46 *	50 *	48 *
12	34 *	35 *	48 *	48 *	41 *	41 *	38 *	34 *	35 *	46 *	50 *	47 *
13	34 *	36 *	47 *	48 *	40 *	41 *	38 *	34 *	35 *	46 *	50 *	47 *
14	34 *	36 *	47 *	47 *	40 *	41 *	38 *	34 *	36 *	46 *	50 *	47 *
15	34 *	38 *	47 *	47 *	40 *	41 *	37 *	34 *	36 *	46 *	50 *	48 *
16	34 *	38 *	46 *	47 *	40 *	41 *	37 *	34 *	36 *	47 *	50 *	48 *
17	34 *	39 *	46 *	47 *	40 *	41 *	37 *	34 *	36 *	47 *	50 *	48 *
18	34 *	39 *	46 *	46 *	40 *	41 *	37 *	34 *	37 *	47 *	50 *	49 *
19	34 *	40 *	46 *	46 *	40 *	41 *	37 *	34 *	37 *	47 *	50 *	49 *
20	34 *	45 *	45 *	46 *	40 *	41 *	37 *	34 *	37 *	47 *	50 *	49 *
21	34 *	45 *	45 *	46 *	40 *	41 *	36 *	34 *	37 *	47 *	50 *	49 *
22	34 *	45 *	45 *	46 *	40 *	41 *	36 *	34 *	38 *	47 *	51 *	48 *
23	34 *	46 *	45 *	45 *	45 *	40 *	36 *	34 *	38 *	47 *	51 *	48 *
24	34 *	46 *	45 *	44 *	45 *	40 *	36 *	34 *	38 *	48 *	51 *	48 *
25	34 *	47 *	45 *	44 *	45 *	40 *	36 *	34 *	39 *	48 *	51 *	48 *
26	34 *	47 *	45 *	44 *	45 *	40 *	36 *	34 *	39 *	48 *	51 *	47 *
27	34 *	47 *	45 *	43 *	44 *	40 *	36 *	34 *	39 *	48 *	51 *	47 *
28	35 *	47 *	45 *	43 *	44 *	40 *	36 *	34 *	39 *	48 *	50 *	47 *
29	35 *		45 *	43 *	44 *	39 *	36 *	34 *	40 *	48 *	50 *	47 *
30	35 *		45 *	42 *	44 *	39 *	36 *	34 *	41 *	48 *	50 *	47 *
31	35 *		45 *		44 *			34 *		48 *		46 *
Nivel Max.	35 *	47 *	48 *	49 *	45 *	44 *		36 *	41 *	48 *	51 *	51 *
Dia	29	27	11	8	24	1		1	30	28	24	1
Hora	7	7	7	17	17	7		17	17	7	17	7
Nivel Min.	33 *	34 *	44 *	42 *	40 *	39 *		34 *	33 *	41 *	48 *	46 *
Dia	6	8	31	30	17	29		19	3	1	1	31
Hora	17	7	17	17	17	17		17	17	7	7	7
Nivel Medio	34	39	46	45	42	41	37	34	36	46	50	48

H587		PINDO AJ AMARILLO										INAMHI
DIA	ENE.	FEB.	MAR.	ABR.	MAY.	JUN.	JUL.	AGO.	SEP.	OCT.	NOV.	DIC.
1	70	109	133 *	168	105	72	55	31	22			
2	85	109	140 *	148	99	74	55	30	22			
3	91	104	149 *	140	95	77	55	30	23			
4	84	104	172	132	94	73	56	30	22			
5	91	106	170	128	92	71	55	29	23			
6	92	97	156	134	91	68	55	29	24			
7	89	93	150	157	94	70	54	29	22			
8	92	92	137	149	92	67	53	29	21			
9	98	88	131	145	91	70	53	28	20 *			
10	118	96	125	143	88	75	53	28	19 *			
11	118	105	120	135	85	67	49	27	18 *			
12	100	119	119	131	85	65	37	26	18 *			
13	94	117	125	128	84	64	37	27	18 *			
14	87	133	140	123	83	63	37	27	17 *			
15	86	136	122	119	83	64	35	27	17 *			
16	117	116 *	119	116	80	62	35	26	17 *			
17	143	113 *	115	112	79	62	34	26	20 *			
18	135	113 *	113	113	78	62	33	27	19 *			
19	140	112 *	110	113	78	61	34	24	19 *			
20	123	106 *	112	119	77	60	33	25	18 *			
21	123	106 *	109	111	75	60	34	35	18 *			
22	115	100 *	107	105	76	60	33	32	16 *			
23	106	100 *	108	103	75	60	33	27	15 *			
24	98	102 *	112	101	78	60	32	26	14 *			
25	93	112 *	110	99	80	61	32	25	12 *			
26	89	110 *	104	99	78	59	31	25	12 *			
27	109	102 *	102	105	75	58	30	23	12 *			
28	162	106 *	108	104	74	57	32	23	10 *			
29	142		127	129	73	56	31	23	17 *			
30	121		135	107	74	55	30	24	13 *			
31	113		141		73		30	24				
Nivel Max.	232	221	196	287	140	81	59	37	25			
Dia	10	14	13	29	1	3	3	21	6			
Hora	20	7	22	17	21	13	22	15	16			
Nivel Min.	62	86	101	95	72	55	30	22	9 *			
Dia	2	9	28	27	31	30	31	29	28			
Hora	17	20	12	16	19	12	1	18				
Nivel Medio	107	107	126	124	83	64	40	27	18			

NOTA: * DATO LIMNIMETRICO

ANUARIO HIDROLOGICO DE 1994
NIVELES MEDIOS DIARIOS (cm)

H589		PUYANGO AJ MARCABELI										PREDESUR
DIA	ENE.	FEB.	MAR.	ABR.	MAY.	JUN.	JUL.	AGO.	SEP.	OCT.	NOV.	DIC.
1	138	242	195	244	185	130	112	97	87	71	66	64
2	131	229	204	219	187	130	111	89	87	71	66	64
3	158	227	235	208	172	131	111	88	87	71	65	63
4	149	230	255	202	166	129	113	88	87	72	65	62
5	149	238	236	194	161	127	112	88	87	70	65	64
6	162	244	219	192	158	126	111	89	87	70	66	67
7	164	241	217	220	158	126	110	89	83	69	71	67
8	153	209	203	210	163	125	110	89	77	69	71	82
9	160	201	198	212	163	124	109	89	76	70	71	61
10	159	191	189	213	152	126	108	88	76	70	71	58
11	182	188	180	206	150	123	109	89	77	70	66	55
12	157	190	189	200	147	122	107	89	76	70	66	53
13	152	182	193	197	146	121	106	89	76	70	66	54
14	145	174	214	191	144	121	107	89	76	69	66	
15	142	174	193	186	144	120	106	90	76	69	64	
16	158	173	185	181	140	118	106	90	76	68	64	
17	216	176	179	176	138	118	106	89	76	69	64	
18	194	172	176	175	139	117	106	89	76	68	65	
19	187	167	170	180	136	117	105	87	77	67	67	
20	186	163	169	205	135	117	104	89	76	69	68	
21	173	163	169	183	134	117	104	91	76	67	66	
22	171	163	165	171	132	115	103	94	77	67	66	
23	167	164	173	166	131	116	104	92	74	65	67	
24	162	174	173	162	132	117	103	90	74	66	65	
25	157	209	177	159	141	116	103	88	72	66	68	
26	152	195	171	157	140	115	103	88	74	66	66	
27	149	194	165	160	134	114	103	86	74	65	66	
28	146	203	169	165	132	113	103	85	74	65	65	
29	163		196	193	132	113	101	86	76	65	63	
30	193		220	199	131	111	102	86	74	66	63	
31	298		222		133		102	87		66		
Nivel Max.	370	285	272	331	217	137	114	102	87	72	75	
Dia	31	6	4	29	2	2	4	1	7	4	7	
Hora	4	23		22		18	8	9	7	12	6	
Nivel Mín.	129	157	162	152	129	111	101	85	72	65	63	
Dia	2	23	22	27	31	30	29	29	25	30	30	
Hora	22	15	22	16	19	11	7	8	12	1	11	
Nivel Medio	167	195	193	191	147	121	106	89	78	68	66	

H616		ALAMOR EN SAUCILLO(DJ CELICA)										INAMHI
DIA	ENE.	FEB.	MAR.	ABR.	MAY.	JUN.	JUL.	AGO.	SEP.	OCT.	NOV.	DIC.
1	98 *	135 *	139 *	174 *	183 *	119 *	107 *	99 *	94 *	91 *	86 *	85 *
2	98 *	154 *	181 *	164 *	168 *	119 *	108 *	98 *	93 *	91 *	85 *	85 *
3	98 *	144 *	209 *	170 *	148 *	118 *	106 *	98 *	93 *	91 *	85 *	85 *
4	102 *	173 *	170 *		143 *	117 *	106 *	98 *	93 *	91 *	85 *	86 *
5	105 *	166 *	162 *	152 *	140 *	116 *	107 *	98 *	93 *	90 *	85 *	86 *
6	130 *	223 *	149 *	150 *	138 *	116 *	107 *	98 *	94 *	90 *	85 *	86 *
7	107 *	164 *	152 *	168 *	137 *	115 *	107 *	98 *	93 *	90 *	83 *	86 *
8	104 *		150 *	163 *	135 *	115 *	107 *	97 *	93 *	90 *	85 *	86 *
9	104 *	132 *	141 *	156 *	142 *	116 *	106 *	96 *	93 *	90 *	84 *	87 *
10	103 *	137 *	138 *	149 *	134 *	115 *	106 *	96 *	93 *	90 *	85 *	87 *
11	102 *	129 *	137 *	150 *	134 *	114 *	105 *	97 *	93 *	90 *	85 *	87 *
12	101 *	125 *	134 *	148 *	130 *	115 *	104 *	97 *	93 *	90 *	85 *	87 *
13	100 *	123 *	184 *	145 *		115 *	104 *	98 *	93 *	90 *	85 *	87 *
14	98 *	120 *	171 *	156 *	131 *	115 *	103 *	98 *	93 *	90 *	85 *	87 *
15	99 *	122 *	150 *	148 *	130 *		103 *	97 *	92 *	90 *	85 *	87 *
16	121 *	123 *	146 *	141 *	129 *	111 *	103 *	97 *	92 *	90 *	84 *	88 *
17	140 *	123 *	139 *	139 *	128 *	110 *	102 *	97 *	91 *	90 *	84 *	88 *
18	113 *	124 *	137 *	138 *	127 *	110 *	102 *	97 *	91 *	89 *	84 *	88 *
19	108 *	122 *	134 *	162 *	127 *	111 *	103 *	97 *	91 *	89 *	85 *	91 *
20	105 *	118 *	133 *	143 *	125 *	110 *	103 *	96 *	90 *	88 *	85 *	101 *
21	105 *		132 *	141 *	125 *	110 *	103 *	97 *	90 *	88 *	85 *	106 *
22	103 *	114 *	130 *	140 *	124 *	111 *	102 *	96 *	90 *	88 *	86 *	100 *
23	106 *	114 *	130 *	138 *	124 *	110 *	101 *	95 *	90 *	88 *	84 *	98 *
24	109 *	132 *	129 *	137 *	123 *	110 *	101 *	95 *	90 *	87 *	85 *	96 *
25	107 *	183 *	144 *	134 *	123 *	109 *	101 *	95 *	90 *	87 *	85 *	116 *
26	105 *	153 *		134 *	123 *	107 *	101 *	95 *	90 *	87 *	85 *	100 *
27	103 *	146 *	128 *	134 *	122 *	108 *	101 *	94 *	90 *	87 *	85 *	98 *
28	104 *	138 *	130 *	133 *	120 *	108 *	100 *	95 *	90 *	86 *	85 *	97 *
29	107 *		128 *	131 *	119 *	108 *	100 *	94 *	91 *	85 *	85 *	96 *
30	134 *		176 *	179 *	119 *	107 *	99 *	94 *	91 *	85 *	85 *	
31	138 *		196 *		118 *		99 *	94 *		86 *		95 *
Nivel Max.	150 *						108 *	99 *	94 *	91 *	86 *	
Dia	17						2	1	1	2	1	
Hora	7						7	7	7	7	7	
Nivel Mín.	97 *						99 *	93 *	90 *	85 *	81 *	
Dia	1						31	30	24	29	7	
Hora	7						18	18	7	17	17	
Nivel Medio	108	140	149	149	132	112	103	96	92	89	85	92

NOTA: * DATO LIMNIMETRICO

ANUARIO HIDROLOGICO DE 1994
NIVELES MEDIOS DIARIOS (cm)

H617 ARENAL EN PTE. BOQUERON												INAMHI
DIA	ENE.	FEB.	MAR.	ABR.	MAY.	JUN.	JUL.	AGO.	SEP.	OCT.	NOV.	DIC.
1	88	159	117	112 *	95 *	88 *	85 *	63 *	95 *	95 *	90 *	85 *
2	87	136	111	113 *	95 *	100 *	85 *	63 *	90 *	83 *	93 *	85 *
3	87	120	143	113 *	90 *	100 *	95 *	63 *	78 *	85 *	95 *	93 *
4	108	120	143	113 *	93 *	110 *	95 *	50 *	73 *	90 *	95 *	95 *
5	100	131	130	112 *	90 *	100 *	93 *	50 *	60 *	93 *	85 *	95 *
6	103	134	131	110 *	90 *	92 *	85 *	50 *	64 *	90 *	83 *	90 *
7	93	139	120	100 *	88 *	92 *	83 *	55 *	63 *	85 *	83 *	84 *
8	92	133	117	92 *	70 *	92 *	90 *	62 *	52 *	85 *	88 *	84 *
9	106	128	112	92 *	75 *	85 *	95 *	67 *	53 *	74 *	94 *	85 *
10	102	127	111	93 *	75 *	83 *	110 *	72 *	53 *	73 *	95 *	85 *
11	100	125	109	87 *	75 *	78 *	110 *	73 *	60 *	73 *	95 *	85 *
12	94	124	113	83 *	80 *	73 *	111 *	75 *	63 *	85 *	95 *	90 *
13	94	121	117	85 *	83 *	78 *	111 *	80 *	70 *	85 *	85 *	100 *
14	104	118	126	85 *	85 *	80 *	100 *	82 *	73 *	85 *	70 *	111 *
15	92	114	123	90 *	85 *	83 *	95 *	83 *	75 *	85 *	75 *	112 *
16	96	112	123	93 *	90 *	85 *	93 *	84 *	80 *	83 *	68 *	110 *
17	107	111	121	95 *	90 *	85 *	95 *	63 *	85 *	80 *	63 *	95 *
18	116	111	125	95 *	95 *	90 *	103 *	62 *	80 *	80 *	65 *	93 *
19	113	111	116	90 *	88 *	93 *	110 *	60 *	75 *	75 *	75 *	89 *
20	101	109	115	88 *	78 *	110 *	93 *	72 *	80 *	75 *	75 *	93 *
21	97	126	112	110 *	73 *	110 *	95 *	73 *	88 *	74 *	75 *	94 *
22	92	113	109	111 *	75 *	100 *	95 *	70 *	90 *	73 *	75 *	95 *
23	90	115	109	113 *	83 *	93 *	110 *	83 *	95 *	83 *	80 *	90 *
24	87	121	113	114 *	93 *	110 *	100 *	83 *	93 *	85 *	83 *	95 *
25	97	124	117	114 *	90 *	111 *	95 *	80 *	95 *	90 *	83 *	80 *
26	99	131	123	110 *	78 *	110 *	72 *	83 *	85 *	83 *	83 *	85 *
27	92	116	131	110 *	71 *	90 *	75 *	80 *	95 *	77 *	85 *	85 *
28	95	115	122	103 *	78 *	90 *	73 *	82 *	110 *	74 *	90 *	90 *
29	92		125	95 *	83 *	95 *	80 *	83 *	110 *	85 *	93 *	93 *
30	125		138	110 *	83 *	92 *	90 *	83 *	93 *	83 *	80 *	87 *
31	158				84 *		70 *	83 *		88 *		85 *
Nivel Max.	171	164		114 *	95 *	115 *	111 *	85 *	110 *	96 *	95 *	112 *
Dia	31	1		24	1	2	12	16	28	25	11	15
Hora	12	12		17	17	17	17	17	17	17	7	7
Nivel Min.	85	108		80 *	67 *	70 *	70 *	50 *	50 *	70 *	60 *	80 *
Dia	3	22		12	27	12	27	4	9	27	17	25
Hora	16	17		7	7	7	7	7	7	17	7	17
Nivel Medio	100	123	121	101	84	93	93	71	79	82	83	91

H619 CANAL ARENAL												INAMHI
DIA	ENE.	FEB.	MAR.	ABR.	MAY.	JUN.	JUL.	AGO.	SEP.	OCT.	NOV.	DIC.
1	93 *	85 *		111 *	95 *	0 *	83 *	73 *	93 *	80 *	85 *	85 *
2	93 *	84 *		110 *	90 *	55 *	85 *	80 *	95 *	85 *	92 *	83 *
3	92 *	83 *		90 *	80 *	0 *	102 *	83 *	85 *	85 *	93 *	75 *
4	85 *	80 *		95 *	85 *	0 *	80 *	90 *	85 *	75 *	90 *	75 *
5	85 *	75 *		80 *	85 *	80 *	85 *	80 *	90 *	73 *	80 *	75 *
6	70 *	73 *		85 *	90 *	83 *	85 *	75 *	88 *	70 *	85 *	75 *
7	75 *	72 *		88 *	88 *	85 *	90 *	75 *	93 *	70 *	85 *	75 *
8	78 *	70 *		90 *	85 *	90 *	95 *	83 *	90 *	75 *	70 *	83 *
9	88 *	75 *		93 *	0 *	90 *	85 *	85 *	86 *	80 *	73 *	85 *
10	95 *	75 *		93 *	0 *	110 *	85 *	83 *	86 *	80 *	75 *	88 *
11	110 *	83 *		80 *	0 *	100 *	78 *	70 *	90 *	85 *	78 *	88 *
12	110 *	85 *		85 *	0 *	85 *	75 *	73 *	92 *	90 *	83 *	83 *
13	95 *	85 *		85 *	0 *	83 *	80 *	77 *	80 *	85 *	90 *	79 *
14	95 *	78 *		90 *	0 *	85 *	80 *	83 *	75 *	84 *	95 *	75 *
15	83 *	75 *		95 *	0 *	78 *	90 *	85 *	73 *	83 *	94 *	78 *
16	83 *	68 *		83 *	0 *	72 *	93 *	83 *	70 *	85 *	93 *	80 *
17	85 *	62 *		85 *	0 *	75 *	95 *	83 *	72 *	85 *	93 *	75 *
18	83 *	69 *		88 *	0 *	75 *	95 *	75 *	75 *	82 *	94 *	80 *
19	80 *	74 *		93 *	0 *	78 *	80 *	75 *	80 *	83 *	80 *	88 *
20	70 *	74 *		103 *	0 *	80 *	85 *	85 *	80 *	83 *	83 *	92 *
21	75 *	78 *		110 *	0 *	85 *	90 *	83 *	85 *	85 *	85 *	93 *
22	74 *	83 *		111 *	0 *	85 *	90 *	83 *	90 *	88 *	70 *	83 *
23	62 *	88 *		112 *	0 *	90 *	95 *	93 *	93 *	93 *	73 *	80 *
24	62 *	95 *		112 *	0 *	93 *	80 *	95 *	95 *	95 *	74 *	83 *
25	64 *	93 *		113 *	0 *	93 *	83 *	95 *	83 *	85 *	80 *	73 *
26	72 *	95 *		113 *	0 *	85 *	83 *	84 *	83 *	84 *	83 *	74 *
27	73 *	88 *		113 *	0 *	85 *	85 *	87 *	84 *	83 *	85 *	73 *
28	72 *	83 *		114 *	0 *	85 *	80 *	110 *	86 *	75 *	85 *	73 *
29	80 *			112 *	0 *	88 *	65 *	103 *	86 *	78 *	83 *	72 *
30	82 *			100 *	0 *	92 *	53 *	95 *	93 *	80 *	83 *	75 *
31	84 *				0 *		50 *	94 *		85 *		75 *
Nivel Max.	110 *	95 *		114 *	95 *	110 *	113 *	110 *	95 *	95 *	95 *	93 *
Dia	11	24		28	1	10	3	28	2	24	14	21
Hora	17	17		7	7	17	17	17	7	7	17	7
Nivel Min.	60 *	60 *		80 *	0 *	0 *	50 *	70 *	70 *	70 *	70 *	70 *
Dia	24	16		5	20	3	31	11	16	6	8	29
Hora	17	17		17	7	17	7	17	7	17	17	17
Nivel Medio	82	79		98	23	76	83	84	85	82	84	80

NOTA: * DATO LIMNIMETRICO

ANUARIO HIDROLOGICO DE 1994
NIVELES MEDIOS DIARIOS (cm)

ALAMOR EN PTE.MERCADILLO												INAMHI	
H625	DIA	ENE.	FEB.	MAR.	ABR.	MAY.	JUN.	JUL.	AGO.	SEP.	OCT.	NOV.	DIC.
1	48 *	90 *	98 *	115 *	79 *	67 *	59 *	55 *	51 *	47 *	47 *	47 *	50 *
2	48 *	90 *	149 *	106 *	78 *	66 *	59 *	54 *	50 *	47 *	46 *	46 *	50 *
3	48 *	110 *	110 *	102 *	78 *	66 *	59 *	54 *	50 *	47 *	46 *	46 *	50 *
4	48 *	100 *	100 *	99 *	77 *	65 *	59 *	54 *	50 *	47 *	46 *	46 *	50 *
5	74 *	100 *	95 *	98 *	77 *	65 *	58 *	54 *	50 *	47 *	45 *	45 *	49 *
6	60 *	100 *	90 *	98 *	77 *	64 *	58 *	54 *	50 *	47 *	45 *	45 *	49 *
7	60 *	100 *	90 *	109 *	77 *	63 *	58 *	54 *	50 *	46 *	45 *	45 *	49 *
8	59 *	99 *	110 *	97 *	76 *	63 *	58 *	54 *	50 *	46 *	45 *	45 *	49 *
9	58 *	98 *	110 *	94 *	76 *	63 *	58 *	54 *	50 *	46 *	45 *	45 *	49 *
10	58 *	98 *	105 *	93 *	76 *	62 *	58 *	53 *	49 *	46 *	45 *	45 *	49 *
11	58 *	98 *	100 *	93 *	76 *	62 *	58 *	53 *	49 *	46 *	45 *	45 *	49 *
12	57 *	97 *	100 *	92 *	75 *	61 *	57 *	53 *	49 *	46 *	45 *	45 *	48 *
13	57 *	97 *	110 *	91 *	75 *	61 *	57 *	53 *	49 *	46 *	45 *	45 *	48 *
14	57 *	97 *	115 *	91 *	75 *	60 *	57 *	53 *	49 *	45 *	45 *	45 *	48 *
15	57 *	97 *	110 *	89 *	74 *	60 *	57 *	53 *	49 *	45 *	45 *	45 *	48 *
16	88 *	96 *	105 *	88 *	74 *	60 *	57 *	53 *	49 *	45 *	45 *	45 *	48 *
17	68 *	96 *	100 *	88 *	73 *	60 *	57 *	53 *	49 *	45 *	45 *	45 *	52 *
18	65 *	96 *	95 *	87 *	73 *	60 *	57 *	53 *	49 *	45 *	45 *	45 *	54 *
19	64 *	96 *	90 *	86 *	73 *	60 *	57 *	53 *	49 *	45 *	45 *	45 *	52 *
20	64 *	118 *	88 *	86 *	72 *	60 *	57 *	53 *	49 *	45 *	45 *	45 *	52 *
21	63 *	110 *	83 *	86 *	72 *	59 *	56 *	53 *	48 *	45 *	45 *	45 *	50 *
22	62 *	110 *	80 *	85 *	71 *	59 *	56 *	53 *	48 *	45 *	45 *	45 *	50 *
23	61 *	110 *	100 *	84 *	70 *	59 *	56 *	53 *	48 *	45 *	45 *	45 *	50 *
24	61 *	109 *	90 *	82 *	70 *	59 *	56 *	53 *	48 *	45 *	45 *	45 *	58 *
25	60 *	106 *	90 *	81 *	69 *	59 *	56 *	53 *	48 *	45 *	45 *	45 *	51 *
26	60 *	104 *	89 *	80 *	69 *	59 *	56 *	53 *	48 *	45 *	45 *	45 *	52 *
27	90 *	101 *	88 *	80 *	69 *	59 *	56 *	53 *	48 *	45 *	45 *	45 *	51 *
28	100 *	100 *	88 *	80 *	68 *	59 *	56 *	53 *	48 *	45 *	45 *	45 *	51 *
29	100 *		87 *	79 *	68 *	59 *	55 *	52 *	47 *	44 *	44 *	44 *	51 *
30	95 *		87 *	79 *	67 *	59 *	55 *	52 *	47 *	44 *	44 *	44 *	51 *
31	90 *		144 *		67 *		55 *	51 *		44 *	44 *	44 *	50 *
Nivel Max.	120 *	140 *	200 *	120 *	79 *	67 *	59 *	57 *	51 *	47 *	47 *	66 *	60 *
Dia	27	20	2	1	1	1	2	15	1	3	13	24	24
Hora	18	18	18	6	6	6	18	18	6	18	18	18	18
Nivel Min.	48 *	90 *	80 *	79 *	67 *	59 *	55 *	51 *	47 *	44 *	44 *	44 *	48 *
Dia	3	2	22	29	30	25	30	31	29	30	1	14	14
Hora	6	6	6	18	18	18	6	6	18	6	6	6	6
Nivel Medio	66	101	100	90	73	61	57	54	49	45	49	50	50

MACARA EN PTE.INTERNAZIONALE												INAMHI	
H626	DIA	ENE.	FEB.	MAR.	ABR.	MAY.	JUN.	JUL.	AGO.	SEP.	OCT.	NOV.	DIC.
1	43 *		27 *	26 *	98 *	22 *	11 *	6 *	26 *	11 *	0 *	0 *	0 *
2	45 *		24 *	23 *	70 *	35 *	11 *	6 *	11 *	0 *	22 *	0 *	0 *
3	40 *		21 *	16 *	68 *	73 *	0 *	11 *	21 *	11 *	11 *	0 *	0 *
4	54 *		14 *	13 *	62 *	66 *	86 *	6 *	34 *	0 *	0 *	0 *	0 *
5	55 *		13 *	11 *	62 *	41 *	28 *	6 *	6 *	6 *	0 *	0 *	0 *
6	55 *		12 *	11 *	70 *	33 *	21 *	16 *	27 *	11 *	11 *	0 *	0 *
7	54 *		11 *	12 *	77 *	32 *	11 *	6 *	0 *	11 *	11 *	44 *	0 *
8	11 *		11 *	12 *	67 *	32 *	0 *	6 *	0 *	0 *	0 *	11 *	11 *
9	54 *		97 *	13 *	63 *	54 *	21 *	6 *	16 *	0 *	0 *	25 *	25 *
10	46 *		87 *	13 *	62 *	87 *	32 *	0 *	0 *	21 *	0 *	51 *	51 *
11	45 *		86 *	12 *	52 *	49 *	57 *	0 *	0 *	21 *	0 *	52 *	52 *
12	81 *		85 *	12 *	52 *	35 *	36 *	43 *	0 *	0 *	0 *	55 *	55 *
13	80 *		92 *	13 *	54 *	22 *	21 *	32 *	0 *	0 *	0 *	22 *	22 *
14	76 *		13 *	10 *	39 *	22 *	11 *	21 *	0 *	0 *	0 *	0 *	0 *
15	44 *		11 *	9 *	75 *	20 *	11 *	11 *	0 *	0 *	0 *	0 *	0 *
16	13 *		11 *	10 *	52 *	19 *	6 *	11 *	0 *	0 *	21 *	0 *	0 *
17	43 *		98 *	86 *	48 *	21 *	6 *	11 *	0 *	0 *	22 *	0 *	0 *
18	43 *		95 *	89 *	43 *	11 *	0 *	21 *	11 *	0 *	11 *	0 *	0 *
19	37 *		89 *	89 *	41 *	11 *	11 *	6 *	21 *	0 *	0 *	11 *	11 *
20	53 *		86 *	86 *	38 *	11 *	0 *	6 *	11 *	0 *	0 *	29 *	29 *
21	53 *		73 *	84 *	35 *	21 *	0 *	34 *	0 *	0 *	0 *	50 *	50 *
22	54 *		72 *	74 *	35 *	11 *	0 *	30 *	11 *	0 *	0 *	16 *	16 *
23	55 *		67 *	74 *	34 *	11 *	0 *	16 *	0 *	0 *	0 *	67 *	67 *
24	54 *		98 *	74 *	34 *	6 *	0 *	11 *	0 *	0 *	0 *	67 *	67 *
25	46 *		92 *	73 *	25 *	6 *	21 *	6 *	11 *	0 *	0 *	49 *	49 *
26	88 *		72 *	67 *	25 *	6 *	21 *	6 *	0 *	0 *	0 *	40 *	40 *
27	45 *		86 *	66 *	3 *	6 *	11 *	0 *	24 *	0 *	0 *	31 *	31 *
28	43 *		29 *	65 *	25 *	51 *	11 *	0 *	45 *	0 *	0 *	24 *	24 *
29	56 *		20 *	65 *	25 *	56 *	11 *	0 *	6 *	0 *	0 *	27 *	27 *
30	11 *		29 *	67 *	33 *	22 *	0 *	0 *	0 *	0 *	0 *	28 *	28 *
31					41 *		11 *				21 *		25 *
Nivel Max.				92 *	99 *	88 *	87 *		49 *	21 *	22 *	79 *	79 *
Dia				19	1	10	4		28	10	17	24	24
Hora				8	8	6	6		7	14	6	6	6
Nivel Min.				9 *	3 *	0 *	0 *		0 *	0 *	0 *	0 *	0 *
Dia				15	27	25	22		13	21	25	3	3
Hora				8	8	18	6		18	8	6	18	18
Nivel Medio	49		54	42	48	29	15	11	9	4	4	23	23

NOTA: * DATO LIMNIMETRICO

ANUARIO HIDROLOGICO DE 1994
NIVELES MEDIOS DIARIOS (cm)

H627 UCHIMA AJ CHAMBA												INAMHI
DIA	ENE.	FEB.	MAR.	ABR.	MAY.	JUN.	JUL.	AGO.	SEP.	OCT.	NOV.	DIC.
1	73 *	93 *	69 *	97 *	68 *	70 *	88 *	79 *	70 *	78 *	79 *	71 *
2	76 *	101 *	70 *	99 *	70 *	68 *	88 *	78 *	72 *	86 *	76 *	71 *
3	76 *	95 *	67 *	97 *	72 *	78 *	80 *	76 *	66 *	91 *	74 *	72 *
4	83 *	91 *	63 *	95 *	70 *	80 *	80 *	75 *	65 *	94 *	73 *	70 *
5	87 *	87 *	62 *	91 *	68 *	70 *	74 *	74 *	63 *	97 *	70 *	68 *
6	74 *	80 *	60 *	89 *	73 *	70 *	72 *	73 *	62 *	80 *	71 *	65 *
7	70 *	77 *	65 *	86 *	72 *	68 *	70 *	71 *	62 *	78 *	74 *	61 *
8	70 *	82 *	67 *	89 *	70 *	66 *	68 *	70 *	83 *	70 *	75 *	65 *
9	71 *	90 *	69 *	83 *	78 *	68 *	72 *	70 *	89 *	69 *	77 *	68 *
10	75 *	86 *	71 *	83 *	82 *	76 *	70 *	79 *	77 *	68 *	70 *	80 *
11	79 *	84 *	71 *	86 *	80 *	75 *	70 *	80 *	75 *	76 *	70 *	83 *
12	90 *	80 *	70 *	91 *	77 *	74 *	68 *	75 *	74 *	73 *	68 *	80 *
13	97 *	70 *	75 *	100 *	70 *	72 *	66 *	72 *	73 *	81 *	68 *	75 *
14	91 *	71 *	78 *	87 *	72 *	70 *	66 *	70 *	72 *	90 *	66 *	73 *
15	80 *	68 *	83 *	88 *	70 *	79 *	65 *	80 *	71 *	91 *	65 *	71 *
16	76 *	67 *	93 *	80 *	75 *	86 *	65 *	87 *	70 *	90 *	65 *	70 *
17	74 *	70 *	94 *	75 *	68 *	84 *	79 *	83 *	65 *	79 *	71 *	70 *
18	70 *	70 *	94 *	71 *	70 *	87 *	84 *	80 *	71 *	79 *	72 *	68 *
19	79 *	76 *	96 *	69 *	70 *	80 *	82 *	75 *	96 *	70 *	75 *	64 *
20	89 *	83 *	91 *	81 *	69 *	76 *	80 *	70 *	68 *	74 *	70 *	60 *
21	95 *	77 *	87 *	88 *	68 *	74 *	78 *	68 *	68 *	72 *	68 *	70 *
22	80 *	77 *	83 *	90 *	65 *	72 *	76 *	70 *	66 *	75 *	68 *	75 *
23	73 *	90 *	80 *	89 *	74 *	70 *	74 *	70 *	64 *	82 *	66 *	78 *
24	70 *	91 *	89 *	91 *	70 *	68 *	72 *	71 *	66 *	87 *	65 *	81 *
25	71 *	84 *	99 *	87 *	80 *	64 *	70 *	68 *	65 *	89 *	65 *	83 *
26	82 *	80 *	97 *	83 *	75 *	73 *	70 *	68 *	72 *	90 *	64 *	70 *
27	93 *	78 *	97 *	80 *	73 *	83 *	68 *	67 *	78 *	92 *	62 *	70 *
28	105 *	76 *	90 *	73 *	70 *	95 *	72 *	60 *	75 *	90 *	61 *	70 *
29	95 *		89 *	71 *	68 *	90 *	75 *	58 *	70 *	89 *	60 *	68 *
30	87 *		86 *	70 *	70 *	89 *	78 *	58 *	70 *	85 *	60 *	67 *
31	80 *		92 *		70 *		80 *	71 *		85 *		66 *
Nivel Max.	109 *	101 *	100 *	100 *	82 *	96 *	90 *	88 *	90 *	98 *	79 *	85 *
Dia	28	2	15	2	10	28	1	16	9	5	1	11
Hora	18	18	18	17	17	18	7	18	18	17	8	18
Nivel Min.	70 *	66 *	60 *	68 *	65 *	64 *	65 *	58 *	62 *	68 *	60 *	60 *
Dia	7	16	6	19	22	25	15	29	6	10	29	20
Hora	17	7	8	18	8	8	18	18	17	7	18	17
Nivel Medio	81	81	80	85	72	76	74	72	70	82	69	71

H715 QUIJOS AJ BOMBON												INECEL
DIA	ENE.	FEB.	MAR.	ABR.	MAY.	JUN.	JUL.	AGO.	SEP.	OCT.	NOV.	DIC.
1	147	160	158	224	200	222	201	214				172
2	143	183	157	289	211	235	219	192				199
3	142	172	164	226	210	277	272	217				174
4	144	162	166	206	229	253	294	246				171
5	145	159	191	191	294	224	266	230				173
6	201	185	169	209	257	208	228	279				165
7	169	191	183	201	262	207	208	241				202
8	156	167	195	186	233	267	224	217				324
9	153	174	175	173	239	331	233					241
10	157	181	164	170	230	320	335					243
11	160	174	162	179	236	258	277					340
12	152	169	160	187	232	226	227					270
13	154	164	164	186	211	216	202					226
14	168	160	168	203	262	243	192					204
15	165	152	186	192	265	274	185					194
16	178	147	178	174	287	227	202				166	188
17	202	158	162	192	238	215	214				164	182
18	197	162	166	191	224	207	209				160	186
19	170	229	162	204	216	286	187				209	194
20	161	204	167	257	206	238	179				197	192
21	155	182	158	213	193	209	175				195	188
22	150	169	161	186	202	200	178				225	175
23	147	166	156	177	205	219	179				258	172
24	145	167	193	224	204	213	289				249	179
25	143	184	190	219	197	189	238				201	193
26	143	179	175	191	221	260	204				191	184
27	144	173	221	184	195	257	203				189	177
28	156	164	213	234	184	261	242				193	185
29	160		275	209	194	245	262				220	188
30	149		236	215	193	220	249				183	203
31	170		260		236		227					193
Nivel Max.	245	243	303	352	310	477	384					389
Dia	6	19	31	2	5	9	10					11
Hora	9	15	1	7	17	20	10					13
Nivel Min.	141	145	153	170	181	185	170					162
Dia	3	16	23	10	28	25	23					6
Hora	22	23	18	16	17	22	8					12
Nivel Medio	159	173	182	203	225	240	226					202

NOTA: * DATO LIMNIMETRICO

ANUARIO HIDROLOGICO DE 1994
NIVELES MEDIOS DIARIOS (cm)

H718		QUIJOS EN BAEZA										INAMHI
DIA	ENE.	FEB.	MAR.	ABR.	MAY.	JUN.	JUL.	AGO.	SEP.	OCT.	NOV.	DIC.
1	53	59	54 *			127	114	116				
2	51	71	70 *			140	124	107				
3	51	59	68 *			169	157	117				
4	49	55	60 *			149	176	139				
5	51	54	58 *			128	159	133				
6	72	64	80 *			112	135	156				
7	54	61	85 *			112	117	130				
8	53	54	90 *			164	124	118				
9	53	56	86 *			188	137	108				
10	54	60	88 *			173	200					
11	54	59	92 *			144	158					
12	54	54	90 *			127	127					
13	53	54	89 *			119	118					
14	55	54	96 *			130	112					
15	60	54	95 *			154	104					
16	64	51	97 *			121	109					
17	65	53	96 *			115	121					
18	59	53	94 *			110	119					
19	53	96	95 *			153	105					
20	53	92	98 *			130	99					
21	53	83	100 *			109	95					
22	51	74	92 *			104	96					
23	50	58 *	80 *			119	91					
24	49	53 *	82 *			110	169					
25	49	60 *	74 *			100	136					
26	51	62 *	72 *			140	112					
27	50	60 *	70 *			145	117					
28	54	58 *	72 *			157	143					
29	53		76 *		99	148	146					
30	53		78 *		97	127	142					
31	65		80 *		123		128					
Nivel Max.	90	123	100 *			244	243					
Dia	6	19	21			9	10					
Hora	14	15	7			18	8					
Nivel Mín.	47	50	54 *			96	88					
Dia	27	16	1			25	23					
Hora	15	21	11			23	6					
Nivel Medio	54	61	82			134	129					

H719		QUIJOS DJ OYACACHI										INAMHI
DIA	ENE.	FEB.	MAR.	ABR.	MAY.	JUN.	JUL.	AGO.	SEP.	OCT.	NOV.	DIC.
1						128 *	94 *	120 *	108 *	108 *	103 *	
2		79 *		250 *	108 *	114 *	128 *	103 *	100 *	103 *	108 *	
3		62 *			148 *	195 *	195 *	93 *	95 *	155 *	100 *	70 *
4				113 *	142 *		220 *	118 *		115 *	115 *	60 *
5			95 *	103 *	244 *	130 *	180 *	145 *	125 *	103 *	160 *	
6			70 *	90 *	163 *		108 *	200 *	125 *	88 *	120 *	
7	179 *	92 *	90 *	86 *	170 *	118 *	110 *	150 *	98 *	93 *	89 *	
8	70 *	72 *	90 *	70 *	134 *	145 *	106 *	113 *	103 *	235 *	83 *	
9			70 *	85 *	151 *		116 *	103 *	210 *	135 *	88 *	
10		74 *	73 *	85 *	143 *	193 *	185 *	93 *	135 *	85 *		
11	60 *	68 *	60 *	90 *	135 *	158 *	122 *	160 *	113 *	83 *		330 *
12	60 *	54 *	60 *		148 *	122 *	121 *	245 *	148 *	75 *	148 *	158 *
13			58 *		193 *	105 *	104 *	120 *	110 *	72 *	105 *	
14			83 *		180 *		89 *	93 *	103 *	70 *	85 *	
15			78 *		228 *	170 *	80 *		105 *	84 *	68 *	105 *
16			70 *	68 *	223 *	142 *	95 *	225 *	90 *	78 *		
17			63 *		174 *	118 *	118 *		98 *	71 *		
18	101 *				138 *	83 *	130 *	110 *	188 *	68 *		80 *
19	70 *	165 *		108 *	123 *	200 *	94 *	98 *	170 *	67 *		90 *
20	25 *		58 *	218 *	108 *	145 *	75 *	205 *	168 *	57 *		
21			59 *		120 *	88 *	65 *	223 *	125 *	55 *	100 *	83 *
22			56 *		105 *		65 *	233 *	113 *	51 *	170 *	
23			50 *	71 *	88 *			193 *	108 *	49 *	195 *	68 *
24				80 *	95 *	98 *	123 *		105 *		163 *	
25				130 *	100 *		125 *	123 *		77 *		
26		78 *		98 *	110 *	205 *	108 *	98 *		74 *		78 *
27				95 *	85 *	170 *	120 *	90 *		68 *		
28			135 *	140 *		180 *	163 *	80 *	235 *	58 *	79 *	73 *
29			195 *		97 *	153 *	200 *	93 *	155 *	103 *	110 *	
30				110 *	95 *		183 *	140 *	118 *	103 *		
31	85 *		145 *		163 *			130 *		94 *		
Nivel Max.												
Dia												
Hora												
Nivel Mín.												
Dia												
Hora												
Nivel Medio			83		142	143	125	139	129	89		

NOTA: * DATO LIMNIMETRICO

ANUARIO HIDROLOGICO DE 1994
NIVELES MEDIOS DIARIOS (cm)

H720 MISAHUALLI EN COTUNDO												INECEL
DIA	ENE.	FEB.	MAR.	ABR.	MAY.	JUN.	JUL.	AGO.	SEP.	OCT.	NOV.	DIC.
1	68 *	78 *	89 *	91	86	120	86 *	83 *	72 *	121 *	105 *	98 *
2	66 *	82 *	87 *	91	89	88	104 *	82 *	75 *	100 *	114 *	93 *
3	68 *	79 *	88 *	125	88	94	113 *	130 *	81 *	113 *	97 *	90 *
4	69 *	77 *	88 *	90	88	84	129 *	129 *	78 *	107 *	93 *	88 *
5	74 *	75 *	111 *	86	91	79	103 *	119 *	76 *	103 *	90 *	87 *
6	130 *	74 *	140 *	86	87	95	125 *	99 *	74 *	103 *	87 *	93 *
7	94 *	72 *	108 *	85	87	87	125 *	94 *	72 *	100 *	87 *	141 *
8	82 *	72 *	95 *	85	93	91	132 *	89 *	76 *	105 *	87 *	109 *
9	78 *	74 *	88 *	85	85	142	137 *	82 *	105 *	99 *	121 *	100 *
10	120 *	73 *	86 *	84	88	136	224 *	80 *	105 *	92 *	139 *	98 *
11	117 *	103 *	93 *	85	92	111	143 *	79 *	99 *	88 *	119 *	95 *
12		89 *	104 *	85	88	101	120 *	78 *		86 *	100 *	88 *
13		86 *	129 *	84	90	94	107 *	76 *		104 *	102 *	86 *
14	117 *	84 *	114 *	84	89	88	100 *	76 *		94 *	103 *	85 *
15	107 *	82 *	118 *	83	113	101	105 *	79 *		87 *	100 *	84 *
16	100 *	89 *	102 *	89	97	96	100 *	179 *		84 *	96 *	92 *
17	106 *	86 *	96 *	89	106	88	97 *	119 *	84 *	99 *	93 *	110 *
18	105 *	89 *		97	112	111	91 *	119 *	82 *	89 *	90 *	100 *
19	99 *	103 *		104	104	86	88 *	103 *	144 *	87 *	97 *	103 *
20	91 *	94 *	84	95	88	123	86 *	97 *	110 *	87 *	99 *	100 *
21	85 *	89 *		145	84	91	85 *	94 *	95 *	103 *	104 *	98 *
22	83 *	86 *	86	92	85	84	84 *	91 *	88 *	103 *	113 *	96 *
23	80 *	96 *		82	90	85	82 *	116 *	86 *	104 *	132 *	97 *
24	79 *	111 *	85	81	87	86	80 *	110 *	84 *	103 *	112 *	102 *
25	77 *	104 *	105	107	88	84	80 *	98 *	92 *	116 *	136 *	
26	97 *	99 *	87	87	88	136 *	81 *	88 *	122 *	103 *	113 *	120 *
27	80 *	95 *		99	90	119 *	78 *	81 *	100 *	91 *	115 *	111 *
28		91 *	104	104	85	109 *	76 *	78 *	96 *	88 *	116 *	108 *
29			93	98	85	107 *	75 *	77 *	92 *	98 *	113 *	126 *
30			121	86	96	170 *	74 *	76 *	88 *	102 *	102 *	110 *
31			96		104		78 *	72 *		111 *		103 *
Nivel Max.		122 *		206	172	230	230 *	196 *		132 *	162 *	
Dia		24		21	30	10	10	16		25	10	
Hora		16			22	13	16	7		16	16	
Nivel Mín.		66 *		81	84	79	74 *	72 *		82 *	86 *	
Dia		10		24	23	5	30	31		28	6	
Hora		16		12	8	9	7	7		7	16	
Nivel Medio	91	87	100	93	92	103	103	96	91	99	106	100

H722 YANAHURCO DJ VALLE												INAMHI
DIA	ENE.	FEB.	MAR.	ABR.	MAY.	JUN.	JUL.	AGO.	SEP.	OCT.	NOV.	DIC.
1	94 *	86 *	89 *	136	108	129	125	108 *	109 *	110 *	100 *	119 *
2	95 *	83 *	89 *	136	104	143	117	103 *	132 *	105 *	99 *	130 *
3	95 *	80 *	89 *	133	101	137	147	106 *	114 *	114 *	99 *	150 *
4	96 *	80 *	90 *	130	103	137	162	100 *	116 *	115 *	124 *	164 *
5	98 *	85 *	90 *	130	104	137	138	98 *	125 *	118 *	128 *	153 *
6	99 *	89 *	90 *	140	109	131	123	102 *	115 *	112 *	123 *	145 *
7	99 *	90 *	90 *	143	115	158	119	101 *	115 *	107 *	122 *	139 *
8	99 *	90 *	88 *	124	109	163	121	107 *	112 *	116 *	117 *	118 *
9	99 *	91 *	83 *	105	106	166	129	105 *	110 *	109 *	113 *	119 *
10	99 *	87 *	80 *	104	106	147		100 *	101 *	120 *	110 *	111 *
11	95 *	87 *	80 *	101	107	133		108 *	109 *	113 *	107 *	109 *
12	97 *	87 *	82 *	102	107	128		109 *	111 *	110 *	101 *	102 *
13	98 *	87 *	83 *	103	112	125		109 *	99 *	112 *	99 *	94 *
14	97 *	87 *	82 *	101	133	128		106 *	95 *	105 *	100 *	96 *
15	95 *	87 *	82 *	99	138	129		123 *	98 *	98 *	93 *	89 *
16	95 *	86 *	82 *	97	142	124		155 *	101 *	101 *	90 *	91 *
17	90 *	85 *	84 *	99	134	120		120 *	99 *	99 *	100 *	99 *
18	90 *	86 *	88 *	104	114	117		128 *	98 *	99 *	94 *	108 *
19	87 *	83 *	88 *	103	110	119		128 *	99 *	100 *	89 *	115 *
20	86 *	84 *	87 *	100	108	120		160 *	103 *	105 *	95 *	116 *
21	86 *	84 *	86 *	97	105	116		150 *	109 *	111 *	94 *	121 *
22	87 *	89 *	85 *	96	105	112		130 *	113 *	118 *	101 *	117 *
23	86 *	90 *	92	99	105	108		122 *	120 *	118 *	106 *	113 *
24	86 *	91 *	94	111	104	108		108 *	114 *	109 *	111 *	109 *
25	86 *	90 *	93	109	104	107		103 *	104 *	111 *	108 *	104 *
26	85 *	90 *	92	111	107	108		118 *	100 *	99 *	112 *	104 *
27	85 *	90 *	94	110	105	110		128 *	100 *	99 *	106 *	99 *
28	86 *	89 *	97	108	103	120		126 *	106 *	99 *	99 *	100 *
29	86 *		101	107	106	123		126 *	116 *	100 *	97 *	108 *
30	86 *		104	109	106	124		122 *	120 *	106 *	93 *	113 *
31	86 *		108		108			122 *		99 *		103 *
Nivel Max.	100 *	91 *	111	146	148	173		180 *	165 *	125 *	130 *	168 *
Dia	9	24	31	1	16	7		21	2	5	5	4
Hora	18	18	21	10	4	18		18	6	6	18	6
Nivel Mín.	84 *	80 *	80 *	96	99	105		98 *	90 *	95 *	88 *	88 *
Dia	26	3	11	22	3	25		5	14	29	16	15
Hora	6	18	6	12	10	16		6	6	18	6	18
Nivel Medio	92	87	89	111	111	128		117	109	107	104	115

NOTA: * DATO LIMNIMETRICO

ANUARIO HIDROLOGICO DE 1994
NIVELES MEDIOS DIARIOS (cm)

H731		COSANGA AJ QUIJOS										INAMHI
DIA	ENE.	FEB.	MAR.	ABR.	MAY.	JUN.	JUL.	AGO.	SEP.	OCT.	NOV.	DIC.
1	100 *	109 *	107 *	171	149	198	133	163	158 *	178 *	150 *	
2	285 *	105 *	95 *	150	138	157	126	153	192 *	153 *	160 *	
3	250 *	98 *	129 *	211	159	161	162	133	225 *	144 *	153 *	
4	175 *	109 *	145 *	162	156	191	204	173	230 *	134 *	169 *	
5	140 *	127 *	199 *	144	163	167	226	181	195 *	125 *	163 *	
6	139 *	112 *	200 *	132	185	164	164	174	188 *	123 *	147 *	
7	123 *	114 *	178 *	132	170	140	149	214	178 *	150 *	162 *	
8	133 *	112 *	162 *	125	192	147	143	179	167 *	180 *	166 *	
9	113 *	116 *	154 *	119	167	217	149	157	155 *	160 *	158 *	
10	100 *	115 *	150 *	111	170	268	158	141	169 *	149 *	163 *	
11	97 *	111 *	144 *	111	174	216	262	139	260 *	142 *	155 *	
12	95 *	95 *	225 *	119	176	180	187	194	375 *	137 *	151 *	
13	90 *	90 *	159 *	121	174	147	150	257	390 *	131 *	144 *	
14	111 *	85 *	139 *	122	149	138	139	182	355 *	126 *	137 *	
15	110 *	89 *	133 *	130	194	178	129	162	290 *	121 *	133 *	
16	113 *	114 *	140 *	123	185	189	124	136	255 *	144 *	129 *	
17	100 *	118 *	158 *	113	221	150	128	219	223 *	113 *	120 *	
18	97 *	112 *	163 *	149	166	150	156	211	186 *	114 *	149 *	
19	97 *	118 *	109	153	161	144	144	148	174 *	117 *	116 *	
20	95 *	128 *	106	154	154	219	128	141	160 *	115 *	115 *	
21	90 *	125 *	110	187	142	171	123	155	156 *	115 *	111 *	
22	94 *	128 *	108	145	130	142	123	138 *	139 *	116 *	110 *	
23	97 *	106 *	105	130	134	134	120	137 *	146 *	134 *	108 *	
24	95 *	116 *	104	123	137	140	120	134 *	184 *	116 *	158 *	
25	90 *	135 *	148	189	136	131	202	140 *	238 *	111 *	148 *	
26	104 *	137 *	136	163	131	121	160	136 *	225 *	116 *	139 *	
27	108 *	132 *	127	144	141	176	140	133 *	215 *	120 *	136 *	
28	121 *	124 *	174	137	134	167	139	136 *	195 *	114 *	134 *	
29	125 *		167	189	120	173	169	134 *	193 *	124 *	131 *	
30	117 *		209	151	131	159	177	128 *	190 *		129 *	
31			181		143		177	132 *				
Nivel Max.		138 *	250 *	284	244	387	332	326	400 *		180 *	
Dia		26	12	3	17	10	11	12	13		18	
Hora		8	6	5	2	16	7	23	17		8	
Nivel Min.		80 *	89 *	109	119	118	112	120 *	136 *		108 *	
Dia		14	2	11	29	26	24	30	23		23	
Hora		17	18	13	13	20	11	18	17		7	
Nivel Medio		120	113	147	144	157	168	155	160	213	132	141

H783		OZOGOCHÉ EN LOS LAGOS										INAMHI
DIA	ENE.	FEB.	MAR.	ABR.	MAY.	JUN.	JUL.	AGO.	SEP.	OCT.	NOV.	DIC.
1	57 *	57 *	68 *	81 *	83 *	87 *		95 *	73 *	89 *		77 *
2	57 *	56 *	67 *	85 *	85 *	89 *		94 *	74 *	88 *		76 *
3	57 *	56 *	66 *	87 *	86 *	91 *		96 *	73 *	87 *		75 *
4	62 *	55 *	66 *	89 *	90 *	93 *		96 *	73 *	85 *		74 *
5	62 *	56 *	65 *	90 *	94 *	96 *		95 *	72 *	84 *		73 *
6	61 *	58 *	66 *	89 *	99 *	97 *		96 *	77 *	83 *		72 *
7	60 *	60 *	66 *	88 *	103 *	98 *		95 *	85 *	81 *		74 *
8	59 *	61 *	65 *	87 *	105 *	100 *		94 *	85 *	83 *		78 *
9	59 *	62 *	64 *	86 *	105 *	116 *		96 *	84 *	87 *		83 *
10	58 *	61 *	63 *	85 *	104 *	124 *		93 *	83 *	85 *		83 *
11	58 *	60 *	66 *	84 *	106 *	121 *		98 *	82 *	84 *		90 *
12	57 *	59 *	65 *	83 *	110 *	119 *		102 *	81 *	83 *		92 *
13	56 *	58 *	66 *	55 *	110 *	117 *		104 *	80 *	82 *		91 *
14	56 *	58 *	66 *	81 *	109 *	114 *		106 *	79 *	81 *		90 *
15	55 *	57 *	65 *	80 *	108 *	112 *		107 *	78 *	80 *		89 *
16	55 *	56 *	67 *	79 *	107 *	112 *		109 *	77 *	89 *		88 *
17	56 *	56 *	64 *	78 *	105 *	111 *		111 *	76 *	78 *		87 *
18	56 *	58 *	63 *	77 *	103 *	105 *		115 *	75 *	77 *		86 *
19	55 *	60 *	62 *	76 *	102 *	109 *		117 *	75 *	76 *		85 *
20	55 *	62 *	62 *	77 *	101 *	107 *		117 *	75 *	76 *		84 *
21	54 *	63 *	61 *	77 *	99 *	105 *		116 *	77 *	75 *		82 *
22	54 *	66 *	61 *	76 *	98 *	104 *		120 *	78 *	74 *		81 *
23	55 *	65 *	60 *	75 *	97 *	104 *		120 *	84 *	73 *		80 *
24	56 *	64 *	60 *	76 *	97 *	105 *		123 *	82 *	72 *		79 *
25	57 *	63 *	59 *	72 *	96 *	103 *		116 *	81 *	71 *		78 *
26	58 *	62 *	64 *	79 *	95 *	101 *		114 *	80 *	70 *		77 *
27	59 *	64 *	65 *	81 *	93 *	101 *		110 *	81 *	69 *		75 *
28	59 *	65 *	69 *	82 *	92 *	102 *		108 *	80 *	67 *		73 *
29	56 *		68 *	81 *	90 *	103 *		109 *	79 *	67 *		73 *
30	57 *		75 *	81 *	88 *	105 *		110 *	78 *	68 *		72 *
31	57 *		78 *		86 *			110 *		70 *		71 *
Nivel Max.		62 *	78 *	90 *	110 *	128 *		128 *	87 *	89 *		93 *
Dia		5	31	5	13	9		24	7	1		11
Hora		18	18	7	6	17		7	18	7		17
Nivel Min.		54 *	55 *	59 *	28 *	83 *	86 *	92 *	72 *	67 *		70 *
Dia		21	4	25	13	1	1	9	1	28		31
Hora		18	18	18	17	7	7	18	7	17		17
Nivel Medio		57	60	65	80	98	105	106	78	78		80

NOTA: * DATO LIMNIMETRICO

ANUARIO HIDROLOGICO DE 1994
NIVELES MEDIOS DIARIOS (cm)

H787 ALAO EN HDA.ALAO												INAMHI
DIA	ENE.	FEB.	MAR.	ABR.	MAY.	JUN.	JUL.	AGO.	SEP.	OCT.	NOV.	DIC.
1	56 *	85	71	138	87 *	215 *	101 *	101 *		89 *	115	82
2	55 *	81	68	153	101 *	216 *		90 *		87 *	148	82
3	55 *	73	70	113	110 *	217 *	228 *	193 *	153 *	107 *	146	74
4	55 *	71	70	96	124 *	131 *	220 *	187 *	156 *	99 *	93	74
5	54 *	67	76	90	233 *	153 *	141 *	148 *	146 *	123 *	100	73
6	54 *	85	71	97	150 *	106 *	130 *	128 *	118 *	112 *	124	71
7	54 *	86	74	90	127 *	108 *	115 *	114 *	108 *		89	122
8	50 *	73	70	56	105 *	305 *	115 *	103 *	104 *		82	173
9	52 *	117	65	48	174 *	317 *	176 *	92 *	248 *		91	139
10	54 *	89	73	58	123 *	165 *	282 *	88 *	135 *	90 *	88	139
11	57 *	90	90	57	103 *		143 *	189 *	115 *	84 *	100	196
12	55 *	80	77	29		121 *	122 *	196 *	113 *	79 *	118	135
13	56	74	82	38		122 *	104 *	141 *	110 *	77 *	89	104
14	80	68	80	52		153 *	100 *	111 *	102 *	79 *	90	93
15	75	64	78	27		167 *	96 *	97 *	136 *	81 *	92	86
16	66	62	72	38	125 *	115 *	120 *	95 *	115 *	75 *	80	88
17	65	67	76	16	110 *	116 *	122 *	109 *	91 *	71 *	74	105
18	62	77	76	39	102 *	100 *	133 *	100 *	196 *	69 *	77	111
19	58	117	70	34	91 *	220 *	109 *	144 *	163 *	69 *	97	103
20	56	101	83	167	90 *	118 *		233 *	134 *	69 *	83	99
21	55	89	72	57	87 *	99 *		245 *	113 *	71 *	87	88
22	55	78	74	45	86 *	91 *		160 *	96 *	76 *	88	80
23	54	73	68	52	85 *	93 *			93 *	81 *	120	79
24	55	69	70	176	81 *	96 *	231 *		91 *	70 *	97	83
25	80	83	78	78	79 *	91 *	119 *		90 *	70 *	86	78
26	91	73	99	87 *	133 *	193 *	107 *		99 *	69	91	85
27	77	78	156	85 *	90 *	144 *	103 *		103 *	68	93	78
28	93	69	123	133 *	88 *	182 *	131 *		107 *	66	89	73
29	80		154	104 *	86 *	128 *	163 *		101 *	66	89	85
30	93		115	96 *		105 *	157 *			133	80	93
31	98		130		133 *		137 *			101		82
Nivel Max.	159	199	239	264							197	259
Dia	30	19	29	24							2	11
Hora	21	14	2	13							4	3
Nivel Min.	50 *	60	61	10							73	69
Dia	8	17	9	18							18	6
Hora	6		21									9
Nivel Medio	64	80	85	78	111	151	142	139	123	83	96	98

H788 PUELA AJ CHAMBO												INAMHI
DIA	ENE.	FEB.	MAR.	ABR.	MAY.	JUN.	JUL.	AGO.	SEP.	OCT.	NOV.	DIC.
1		30	32	40	35 *		38 *	44 *	42 *	34 *	34	39
2		31	29	95 *	50 *	85 *	50 *	39 *	39 *	44 *	62	37
3		32	31		69 *	92 *	116 *	65 *	40 *	52 *	54	36
4	27 *	32	32	35 *	54 *	58 *	102 *	76 *	60 *	46 *	35	36
5	26 *	31	33	30 *	116 *	66 *	63 *	53 *	55 *	48 *	27	35
6	35 *	36	32	39 *	90 *	42 *	45 *	68 *	45 *	49 *	49	34
7	26 *	33	31	52 *		42 *	39 *	52 *	41 *	46 *	34	50
8		32	31	39 *	48 *	115 *		57 *	38 *	47 *	29	77
9		61	31	31 *		132 *	66 *	47 *	111 *	43 *	38	56
10	34 *	42	32	28 *	56 *	81 *	94 *		49 *	42 *	36	35
11	31 *	45	32	29 *	67 *	52 *	51 *	115 *	43 *	42 *	58	97
12	30	31	32	34 *	46 *	41 *	34 *	127 *	58 *	41 *	38	66
13	29	33	32	31 *	56 *	41 *	34 *	51 *	40 *	41 *	50	41
14	30	34	30	36 *	77 *	62 *	32 *	38 *	37 *	40 *	45	31
15	33	31	29	32 *	96 *	57 *	34 *	39 *	45 *	40 *	43	28
16	31	32	32	32 *	66 *	40 *	38 *	65 *	37 *	40 *	41	24
17	31	32	31		41 *		48 *	55 *	38 *	39 *	37	23
18	31	47	30	36 *	42 *		33 *	37 *	82 *	38 *	36	33
19	31	34	32	34 *	37 *	80 *	33 *	35 *	62 *	36 *	39	48
20	33	29	31	76 *	31 *	54 *	29 *		61 *	35 *	23	33
21	32	31	32	41 *	28 *	37 *	26 *	97 *	49 *	31 *	32	31
22	31	29	32	38 *	41 *		20 *	50 *	38 *	27 *	48	30
23	31	30	32	36 *	35 *	63 *	45 *	48 *	49 *	23 *	52	36
24	31	32	32	92 *	52 *	45 *	113 *	57 *		39 *	40	38
25	30	29	31	40 *	35 *		51 *	44 *	53 *	38	40	34
26	32	31	54	33 *	33 *	97 *	41 *	37 *	49 *	38	39	35
27	32	32	53	33 *	34 *	67 *	37 *	33 *	44 *	38	40	31
28	35	32	66	39 *		92 *	66 *	58 *	39 *	37	40	34
29	29	49	49	57 *	33 *	56 *	43 *	45 *	34 *	38	38	37
30	32		37	38 *	54 *	44 *	53 *	74 *	30 *	83	41	32
31	30		35		53 *		51 *	57 *		35		42
Nivel Max.		106	145							138	94	152
Dia		9	28							30	2	11
Hora		14	13							7	6	12
Nivel Min.		27	28							18	16	19
Dia		20	18							31	21	30
Hora		4	1							5	22	16
Nivel Medio	31	34	35	42	52	65	51	57	48	41	41	40

NOTA: * DATO LIMNIMETRICO

ANUARIO HIDROLOGICO DE 1994
NIVELES MEDIOS DIARIOS (cm)

H789 GUARGUALLA AJ CEBADAS												INAMHI
DIA	ENE.	FEB.	MAR.	ABR.	MAY.	JUN.	JUL.	AGO.	SEP.	OCT.	NOV.	DIC.
1	75 *	85 *	69 *	104 *	77 *	95 *	73 *	68 *	81 *	53 *	53	65
2	74 *	81 *	67 *	105 *	76 *	105 *	77 *	67 *	81 *	80 *	65	60
3	75 *	76 *	71 *	93 *	78 *	95 *	110 *	76 *	93 *		59	59
4	74 *	78 *	72 *	81 *	85 *	95 *	100 *	69 *	93 *	63 *	59	57
5	75 *	76 *	73 *	77 *	85 *	88 *	99 *	69 *	87 *	65 *	61	53
6	74 *	76 *	69 *	72 *	90 *	88 *	79 *	78 *	86 *	65 *	59	53
7	73 *	77 *		89 *	95 *		77 *		79 *	64 *	61	54
8	72 *	77 *	76 *	78 *	94 *	105 *	77 *	65 *	76 *		57	52
9	71 *	78 *	73 *	79 *	110 *	145 *	91 *	66 *	77 *	66 *	55	52
10	76 *	78 *	74 *		98 *	115 *	77 *	67 *	72 *	64 *	59	52
11		79 *	72 *	78 *	100 *	105 *	77 *	77 *	70 *	65 *	56	52
12	74 *	77 *	78 *	76 *	98 *	95 *	78 *	69 *	69 *	59 *	61	53
13	74 *	75 *	75 *	77 *	89 *	98 *		68 *	75 *		56	53
14	74 *		77 *	75 *	89 *	95 *			78 *	52 *	54	53
15	74 *	74 *	75 *	75 *	75 *	99 *	78 *	79 *	77 *	55 *	55	54
16	74 *	71 *	74 *	71 *	75 *	85 *	78 *	75 *	79 *	54 *	54	55
17	75 *	74 *	70 *	72 *	76 *		79 *	85 *	78 *	52 *	55	60
18	73 *	70 *	68 *	74 *	74 *	80 *	71 *		78 *	52 *	57	58
19	75 *	80 *	72 *		74 *	90 *		85 *	90 *	55 *	59	56
20	74 *	79 *	73 *	73 *	77 *		73 *	140 *	96 *	55 *	60	54
21	74 *	75 *	70 *	74 *	77 *	73 *	73 *	115 *	86 *	53 *	63	58
22	73 *	74 *	72 *	74 *	74 *	74 *		105 *	82 *	52 *	63	55
23	73 *		73 *	80 *	74 *	74 *		100 *	85 *	51 *	67	58
24	73 *	75 *	70 *	99 *	76 *	78 *	89 *	95 *	75 *	53 *	68	57
25	76 *	77 *		82 *	78 *	77 *	70 *	95 *	75 *	52 *	67	55
26	71 *	77 *	69 *	75 *	95 *	84 *	68 *	96 *	66 *	51 *	69	54 *
27	78 *	79 *	74 *	90 *	81 *	87 *	76 *	95 *	65 *	53	68	52 *
28	77 *	69 *	75 *	89 *	90 *	90 *	67 *	82 *	65 *	52	66	53 *
29	78 *		87 *	83 *	88 *	78 *	67 *	87 *	63 *	54	67	53 *
30	77 *		96 *	89 *	87 *	75 *	68 *	84 *	63 *	53	66	54 *
31	76 *		98 *		86 *		67 *	86 *		53		54 *
Nivel Max.									98 *		70	65
Dia									20		23	1
Hora									18		17	15
Nivel Mín.									62 *		51	50 *
Dia									30		1	27
Hora									18			6
Nivel Medio	74	76	74	81	84	91	78	83	78	57	61	55

H790 CEBADAS AJ GUAMOTE												INAMHI
DIA	ENE.	FEB.	MAR.	ABR.	MAY.	JUN.	JUL.	AGO.	SEP.	OCT.	NOV.	DIC.
1	98 *	118 *	106 *	180 *	130 *	185 *	168 *	166 *	193 *	158 *	134 *	140 *
2	98 *	110 *	111 *	168 *	145 *	208 *	166 *	160 *	191 *	155 *	158 *	140 *
3	97 *	105 *	107 *	156 *	146 *	239 *	350 *	173 *	192 *	154 *	156 *	138 *
4	96 *	109 *	109 *	154 *	144 *	199 *	288 *	183 *	190 *	151 *	145 *	137 *
5	99 *	103 *	108 *	146 *	190 *	196 *	224 *	177 *	191 *	154 *	141 *	134 *
6	99 *	103 *	109 *	150 *	200 *	180 *	208 *	175 *	183 *	158 *	188 *	132 *
7	98 *	109 *	107 *	153 *	219 *	203 *	204 *	172 *	189 *	157 *	156 *	129 *
8	96 *	103 *	123 *	152 *	179 *	242 *	186 *	166 *	177 *	179 *	150 *	172 *
9	95 *	107 *	107 *	139 *	222 *	350 *	195 *	162 *	270 *	158 *	152 *	177 *
10	97 *	108 *	105 *	135 *	182 *	315 *	320 *	156 *	218 *	156 *	149 *	175 *
11	96 *	105 *	106 *	131 *	180 *	268 *	235 *	168 *	193 *	152 *	145 *	177 *
12	96 *	105 *	111 *	129 *	175 *	237 *	199 *	231 *	211 *	149 *	149 *	173 *
13	94 *	105 *	108 *	132 *	165 *	257 *	193 *	193 *	190 *	147 *	144 *	166 *
14	105 *	101 *	128 *	129 *	212 *	229 *	185 *	173 *	181 *	144 *	143 *	160 *
15	106 *	99 *	118 *	126 *	229 *	223 *	180 *	170 *	193 *	141 *	140 *	155 *
16	103 *	98 *	110 *	127 *	204 *	189 *	183 *	191 *	178 *	141 *	139 *	151 *
17	104 *	100 *	108 *	121 *	183 *	182 *	178 *	196 *	174 *	137 *	140 *	151 *
18	109 *	101 *	108 *	120 *	174 *	174 *	176 *	179 *	187 *	134 *	135 *	151 *
19	107 *	123 *	105 *	120 *	164 *	172 *	170 *	173 *	213 *	133 *	131 *	151 *
20	102 *	114 *	106 *	149 *	161 *	169 *	163 *	305 *	200 *	134 *	135 *	151 *
21	98 *	113 *	106 *	131 *	163 *	168 *	159 *	325 *	184 *	128 *	142 *	146 *
22	97 *	115 *	109 *	124 *	160 *	164 *	156 *	260 *	179 *	130 *	160 *	141 *
23	95 *	115 *	107 *	125 *	155 *	164 *	155 *	250 *	174 *	129 *	182 *	143 *
24	94 *	109 *	105 *	149 *	140 *	162 *	161 *	238 *	163 *	129 *	156 *	141 *
25	96 *	119 *	105 *	138 *	138 *	151 *	160 *	214 *	163 *	128 *	146 *	136 *
26	99 *	117 *	106 *	131 *	206 *	170 *	164 *	200 *	163 *	130 *	144 *	139 *
27	98 *	109 *	189 *	130 *	145 *	173 *	162 *	193 *	162 *	134 *	147 *	136 *
28	97 *	109 *	145 *	162 *	138 *	197 *	160 *	208 *	183 *	124 *	147 *	133 *
29	104 *		135 *	144 *	140 *	178 *	162 *	190 *	173 *	121 *	145 *	131 *
30	108 *		149 *	135 *	143 *	175 *	160 *	250 *	163 *	125 *	143 *	129 *
31	122 *		170 *		143 *		182 *	204 *		133 *		133 *
Nivel Max.	124 *	140 *	230 *	195 *	250 *	400 *	400 *	350 *	300 *	196 *	200 *	189 *
Dia	31	19	27	1	7	9	3	21	9	8	6	8
Hora	7	17	17	17	17	17	17	17	7	7	7	17
Nivel Mín.	92 *	98 *	104 *	119 *	129 *	145 *	154 *	156 *	161 *	121 *	130 *	128 *
Dia	25	16	25	18	1	1	23	10	30	29	19	30
Hora	7	7	7	7	17	7	7	7	17	7	17	17
Nivel Medio	100	108	117	139	170	204	192	200	187	142	148	147

NOTA: * DATO LIMNIMETRICO

ANUARIO HIDROLOGICO DE 1994
NIVELES MEDIOS DIARIOS (cm)

H791 BALSACON EN SAN ANDRES												INAMHI
DIA	ENE.	FEB.	MAR.	ABR.	MAY.	JUN.	JUL.	AGO.	SEP.	OCT.	NOV.	DIC.
1	30*	40*	38*	36*	41*	29*	30*	38*	38*	25*	34*	36*
2	31*	19*	37*	36*	40*	30*	30*	38*	38*	30*	35*	36*
3	30*	30*	37*	37*	40*	31*	30*	37*	35*	32*	35*	37*
4	45*	37*	37*	39*	39*	32*	30*	38*	23*	30*	34*	36*
5	33*	20*	37*	38*	40*	32*	30*	38*	36*	33*	35*	35*
6	31*	30*	38*	38*	47*	30*	31*	34*	35*	33*	35*	33*
7	27*	39*	38*	39*	47*	30*	31*	30*	37*	31*	36*	33*
8	25*	39*	36*	38*	38*	29*	30*	9*	34*	32*	34*	34*
9	25*	39*	36*	36*	71*	25*	31*	38*	35*	30*	35*	34*
10	28*	40*	38*	35*	34*	19*	29*	38*	35*	30*	36*	34*
11	23*	40*	37*	30*	34*	20*	30*	38*	35*	30*	38*	33*
12	26*	39*	37*	30*	32*	20*	30*	38*	35*	31*	39*	34*
13	28*	39*	37*	37*	32*	29*	32*	9*	34*	32*	38*	32*
14	29*	39*	37*	36*	31*	39*	30*	36*	35*	32*	40*	9*
15	31*	40*	38*	38*	32*	38*	29*	37*	33*	33*	41*	9*
16	50*	40*	37*	35*	33*	39*	29*	38*	32*	31*	41*	36*
17	40*	39*	38*	30*	32*	39*	10*	39*	35*	30*	39*	35*
18	39*	38*	38*	37*	32*	39*	9*	38*	32*	30*	38*	36*
19	39*	37*	38*	38*	32*	39*	19*	41*	30*	31*	37*	38*
20	40*	38*	39*	39*	33*	38*	10*	39*	30*	32*	41*	36*
21	41*	39*	38*	39*	66*	38*	10*	38*	30*	31*	40*	36*
22	40*	39*	38*	39*	32*	39*	5*	39*	29*	31*	41*	35*
23	35*	40*	38*	37*	30*	38*	5*	8*	33*	30*	42*	36*
24	40*	38*	38*	39*	25*	30*	5*	9*	34*	30*	43*	37*
25	40*	39*	37*	39*	25*	32*	5*	24*	32*	32*	40*	38*
26	40*	39*	37*	38*	37*	35*	0*	38*	38*	38*	39*	37*
27	39*	38*	38*	39*	36*	30*	0*	38*	37*	35*	39*	36*
28	40*	37*	75*	69*	34*	30*	21*	39*	36*	32*	40*	37*
29	42*		73*	41*	33*	34*	38*	38*	35*	30*	42*	9*
30	39*		45*	40*	34*	31*	38*	39*	33*	30*	41*	0*
31	41*							38*		30*		0*
Nivel Max.	70*	40*		100*		39*		42*	38*	38*	43*	38*
Dia	16	16		28		17		19	1	27	24	25
Hora	17	7		17		7		17	17	17	7	17
Nivel Min.	19*	19*		29*		19*		8*	10*	24*	33*	0*
Dia	9	2		12		10		23	4	1	1	30
Hora	7	7		17		17		17	7	17	7	17
Nivel Medio	35	37	40	38	37	32	22	33	34	31	38	30

H792 CUTUCHI AJ YANAYACU												INAMHI
DIA	ENE.	FEB.	MAR.	ABR.	MAY.	JUN.	JUL.	AGO.	SEP.	OCT.	NOV.	DIC.
1	68*	85*	88*	111*	96*	75*	50*	47*	62*	55*	47*	86*
2	65*	96*	79*	155*	86*	75*	75*	49*	57*	53*	45*	81*
3	63*	92*	90*	125*	82*	86*	72*	48*	54*	48*	41*	81*
4	68*	91*	97*	112*	82*	82*	100*	44*	56*	45*	42*	80*
5	73*	91*	102*	112*	78*	73*	87*	46*	60*	43*	51*	74*
6	77*	90*	105*	106*	83*	72*	65*	49*	58*	43*	55*	72*
7	70*	92*	105*	110*	88*	68*	62*	47*	57*	45*	57*	74*
8	85*	82*	104*	115*	82*	127*	59*	45*	55*	74*	70*	83*
9	82*	77*	98*	106*	83*	104*	58*	53*	62*	74*	87*	78*
10	81*	73*	89*	106*	83*	104*	105*	45*	58*	63*	88*	78*
11	76*	73*	82*	95*	81*	91*	75*	47*	56*	60*	69*	73*
12	72*	71*	83*	94*	82*	83*	63*	66*	55*	53*	72*	75*
13	70*	70*	86*	92*	79*	81*	59*	57*	53*	55*	68*	63*
14	69*	67*	85*	99*	79*	79*	56*	51*	50*	52*	61*	62*
15	68*	64*	81*	96*	103*	85*	52*	45*	46*	53*	61*	78*
16	74*	62*	86*	86*	97*	74*	57*	47*	45*	57*	57*	85*
17	84*	57*	78*	80*	87*	63*	56*	56*	47*	56*	56*	66*
18	90*	57*	76*	82*	86*	61*	56*	47*	47*	52*	63*	69*
19	79*	57*	72*	80*	86*	58*	51*	45*	47*	53*	58*	72*
20	73*	55*	74*	88*	80*	64*	53*	95*	49*	45*	67*	74*
21	69*	54*	71*	85*	77*	58*	49*	121*	50*	43*	94*	68*
22	68*	68*	71*	90*	76*	53*	48*	106*	46*	40*	90*	67*
23	70*	75*	63*	83*	71*	53*	45*	92*	52*	51*	102*	71*
24	66*	65*	68*	91*	68*	50*	48*	82*	52*	46*	90*	70*
25	64*	96*		81*	69*	50*	50*	75*	60*	46*	81*	74*
26	55*	82*	60*	81*	72*	49*	46*	65*	59*	49*	84*	73*
27	72*	97*	59*	79*	73*	67*	45*	60*	64*	66*	89*	69*
28	72*	88*	61*	98*	82*	59*	50*	61*	67*	62*	88*	65*
29	69*	90*	66*	88*	87*	66*	59*	64*	53*	56*	95*	73*
30	68*		100*	94*	94*	56*	51*	98*	59*	56*	90*	63*
31	80*		115*		84*		52*	85*		52*		62*
Nivel Max.	100*	102*		160*	104*	140*	120*	130*	70*	100*	110*	102*
Dia	18	3		2	15	8	4	20	28	8	10	16
Hora	7	7		7	17	17	17	17	7	17	7	7
Nivel Min.	50*	50*		76*	65*	48*	42*	42*	44*	38*	40*	60*
Dia	26	17		27	25	24	27	4	15	22	3	31
Hora	17	17		17	17	17	17	17	17	17	17	17
Nivel Medio	72	76	84	97	82	72	60	63	55	53	71	73

NOTA: * DATO LIMNIMETRICO

ANUARIO HIDROLOGICO DE 1994
NIVELES MEDIOS DIARIOS (cm)

H793		NAGSICHE PLTA.ELEC.CUSUBAMBA										INAMHI
DIA	ENE.	FEB.	MAR.	ABR.	MAY.	JUN.	JUL.	AGO.	SEP.	OCT.	NOV.	DIC.
1		50 *	50 *		63 *	40 *			30 *	25 *	25 *	65 *
2		45 *	45 *		61 *	45 *			25 *	22 *	20 *	57 *
3		39 *	79 *		45 *	48 *			28 *	28 *	22 *	50 *
4		35 *	65 *		45 *	50 *			35 *	28 *	35 *	45 *
5		35 *	68 *		48 *	43 *			30 *	27 *	35 *	45 *
6		49 *	79 *		53 *	44 *			30 *	28 *	35 *	40 *
7		45 *	90 *		56 *	56 *			25 *	29 *	35 *	50 *
8		43 *	80 *		58 *	68 *			25 *	30 *	40 *	59 *
9		38 *	73 *		66 *	68 *			35 *	27 *	40 *	50 *
10		38 *	65 *		68 *	59 *			35 *	25 *	40 *	50 *
11		36 *	59 *		58 *	50 *			30 *	25 *	40 *	45 *
12		35 *	63 *		75 *	45 *			35 *	25 *	47 *	45 *
13		35 *	65 *		70 *	45 *			31 *	25 *	36 *	40 *
14		35 *	65 *		78 *	45 *			27 *	20 *	29 *	50 *
15		32 *	65 *		93 *	42 *			25 *	20 *	28 *	50 *
16		30 *	62 *		85 *	42 *			25 *	21 *	26 *	50 *
17		28 *	61 *		73 *	41 *			20 *	20 *	25 *	40 *
18		27 *	45 *		63 *	40 *			22 *	20 *	30 *	45 *
19		32 *	45 *		65 *	50 *			25 *	20 *	30 *	45 *
20		30 *	43 *		60 *	43 *			35 *	20 *	30 *	40 *
21		30 *	40 *		54 *	37 *			30 *	20 *	40 *	40 *
22		50 *	40 *		55 *	35 *			30 *	19 *	50 *	40 *
23		47 *	37 *		54 *	35 *			28 *	18 *	51 *	35 *
24		45 *	38 *		50 *				28 *	20 *	52 *	68 *
25		73 *	38 *		50 *				25 *	23 *	55 *	38 *
26		52 *	37 *		49 *				25 *	25 *	55 *	35 *
27		48 *	37 *		45 *				25 *	23 *	60 *	40 *
28		53 *	40 *		45 *	35 *			30 *	20 *	60 *	40 *
29			88 *		45 *	45 *			26 *	18 *	65 *	45 *
30			93 *		44 *	40 *			25 *	25 *	65 *	45 *
31			80 *		42 *					18 *		
Nivel Max.		100 *	100 *		100 *				35 *	30 *	65 *	
Dia		25	3		14				9	8	29	
Hora		17	17		17				17	7	17	
Nivel Min.		25 *	35 *		42 *				20 *	18 *	20 *	
Dia		18	23		31				17	23	2	
Hora		17	17		7				17	7	17	
Nivel Medio		40	59		58	46			28	23	40	46

H798		PASTAZA AJ ENCANTO										INECEL
DIA	ENE.	FEB.	MAR.	ABR.	MAY.	JUN.	JUL.	AGO.	SEP.	OCT.	NOV.	DIC.
1	65	49	61			93	90	118			86	67
2	62	54	59			109	117	108			105	73
3	56	48	59			141	201	118			84	69
4	63	64	51			111	250	140			65	78
5	65	52	51			104	185	124			65	64
6	64	48	51			85	142	146			93	61
7	69	47	48			122	127	136			69	85
8	58	66	40			247	121	110			60	149
9	52	54	46			266	133	100			91	103
10	47	50	36			232	245	98			69	81
11	35	62	40			180	181	138			78	137
12	56	65	41			146	149	220			83	97
13	57	61	41			143	135	154			71	75
14	53	58	40			188	126				57	61
15	48	60	43			173	122				52	61
16	55	58				132	128				50	60
17	52	55				137	136				49	62
18	48	54			93	116	134				52	66
19	67	53			78	173	119				76	64
20	63	41			70	125	109				63	61
21	60	56			66	101	104				79	60
22	57	61			73	92	99				117	60
23	61	62			61	101	108				125	60
24	56	59			65	93	164				112	59
25	57	53			58	81	132				80	60
26	50	63			64	134	116			37	69	60
27	44	65			60	130	112			46	82	62
28	49	69			56	159	170			36	69	59
29	52				57	128	129			36	103	74
30	54				89	99	129			89	78	106
31	53				85		144			82		83
Nivel Max.	88	85				368	292				153	178
Dia	14	19				9	10				22	8
Hora	15	11				14	14				3	3
Nivel Min.	30	33				62	83				34	57
Dia	11	19				1	1				6	27
Hora	5	4				2	13				18	21
Nivel Medio	56	57				138	140				78	75

NOTA: * DATO LIMNIMETRICO

ANUARIO HIDROLOGICO DE 1994
NIVELES MEDIOS DIARIOS (cm)

H799 CANAL MULALILLO												INAMHI
DIA	ENE.	FEB.	MAR.	ABR.	MAY.	JUN.	JUL.	AGO.	SEP.	OCT.	NOV.	DIC.
1		30 *	26 *		20 *	0 *			29 *	29 *	30 *	0 *
2		30 *	27 *		20 *	25 *			29 *	29 *	30 *	0 *
3		25 *	29 *		27 *	0 *			29 *	29 *	25 *	0 *
4		25 *	30 *		27 *	0 *			29 *	29 *	21 *	0 *
5		28 *	30 *		27 *	0 *			29 *	29 *	22 *	0 *
6		29 *	30 *		27 *	0 *			29 *	29 *	28 *	0 *
7		30 *	28 *		15 *	6 *			29 *	29 *	28 *	0 *
8		60 *	25 *		30 *	15 *			29 *	30 *	28 *	0 *
9		29 *	25 *		30 *	20 *			29 *	25 *	29 *	0 *
10		30 *	25 *		30 *	15 *			29 *	25 *	30 *	0 *
11		30 *	25 *		30 *	18 *			30 *	25 *	30 *	0 *
12		30 *	15 *		30 *	15 *			30 *	27 *	15 *	0 *
13		25 *	15 *		30 *	14 *			30 *	28 *	28 *	0 *
14		29 *	15 *		30 *	14 *			29 *	28 *	18 *	0 *
15		28 *	15 *		30 *	14 *			29 *	25 *	25 *	0 *
16		29 *	14 *		15 *	14 *			25 *	25 *	25 *	0 *
17		29 *	0 *		15 *	14 *			29 *	25 *	25 *	0 *
18		28 *	0 *		0 *	14 *			29 *	25 *	30 *	0 *
19		29 *	25 *		0 *	15 *			29 *	25 *	0 *	0 *
20		29 *	25 *		0 *	15 *			29 *	20 *	13 *	0 *
21		29 *	25 *		0 *	15 *			29 *	23 *	25 *	0 *
22		29 *	25 *		0 *	15 *			29 *	28 *	15 *	0 *
23		28 *	25 *		0 *	15 *			29 *	25 *	18 *	0 *
24		29 *	27 *		0 *				29 *	30 *	0 *	0 *
25		30 *	25 *		0 *				25 *	30 *	0 *	0 *
26		30 *	27 *		0 *				25 *	30 *	0 *	0 *
27		30 *	27 *		0 *				25 *	22 *	0 *	0 *
28		28 *	28 *		0 *	10 *			30 *	22 *	0 *	0 *
29			30 *		0 *	25 *			29 *	22 *	0 *	0 *
30			10 *		0 *	0 *			20 *	22 *	0 *	0 *
31			0 *		0 *					22 *		0 *
Nivel Max.		90 *	30 *		30 *				30 *	30 *	30 *	0 *
Dia		8	5		11				12	25	10	1
Hora		7	7		17				7	7	17	7
Nivel Min.		20 *	0 *		0 *				20 *	20 *	0 *	0 *
Dia		13	17		24				30	20	27	31
Hora		17	17		17				17	17	7	17
Nivel Medio		30	22		14	12			28	26	18	0

H817 PATATE DJ AMBATO												INECEL
DIA	ENE.	FEB.	MAR.	ABR.	MAY.	JUN.	JUL.	AGO.	SEP.	OCT.	NOV.	DIC.
1	95 *	106 *		128 *	123 *	105 *	97 *	100 *	137 *	98 *	127 *	108 *
2	93 *	115 *	129 *	193 *	114 *	107 *	104 *	99 *	118 *	98 *	105 *	107 *
3	99 *	113 *	117 *	162 *	110 *	133 *	145 *	102 *	115 *	97 *	106 *	106 *
4	99 *	112 *	119 *	139 *	112 *	133 *	169 *	105 *	102 *	98 *	103 *	104 *
5	102 *	106 *	132 *	131 *	111 *	134 *	205 *	107 *	126 *	90 *	98 *	103 *
6	108 *	105 *	142 *	128 *	123 *	107 *	132 *	97 *		92 *	91 *	
7	96 *	103 *	132 *	143 *	128 *	102 *	118 *			95 *	96 *	105 *
8	146 *	103 *	150 *	157 *	117 *	205 *		109 *	103 *	113 *	100 *	107 *
9	111 *	106 *	112 *	135 *	122 *	185 *	114 *	99 *	103 *	111 *	99 *	115 *
10	103 *	98 *	103 *		122 *	206 *		108 *	103 *	111 *	101 *	118 *
11	108 *	95 *	100 *	122 *	117 *	207 *	148 *	100 *	102 *	108 *	101 *	
12	108 *		109 *	118 *	118 *	113 *	142 *	92 *	104 *	110 *	99 *	103 *
13	96 *	99 *	104 *	117 *	116 *	124 *	113 *	143 *	104 *	107 *	99 *	105 *
14	96 *	94 *	106 *	118 *		130 *	111 *	102 *	101 *	97 *	98 *	102 *
15		95 *	106 *	118 *	158 *	135 *	95 *	101 *				99 *
16	102 *	88 *	102 *	114 *	151 *	123 *	106 *	102 *	99 *	95 *	99 *	
17	102 *	97 *	106 *	107 *	133 *	114 *	105 *	103 *	98 *	94 *	98 *	101 *
18	110 *	107 *	98 *	105 *	127 *	110 *		121 *	99 *	93 *	98 *	107 *
19	109 *	108 *	97 *	104 *	128 *	108 *	104 *	114 *	99 *	93 *	99 *	107 *
20	102 *	109 *	107 *		115 *	116 *	105 *		102 *	91 *	98 *	105 *
21	101 *	106 *	117 *	105 *	109 *	108 *	99 *	119 *	104 *	92 *	127 *	104 *
22		104 *	117 *	104 *	110 *	102 *		211 *	104 *		122 *	103 *
23	98 *	116 *	115 *	101 *	102 *	100 *	98 *	157 *	101 *	90 *	113 *	99 *
24	102 *	120 *	112 *	109 *	102 *	101 *	99 *	210 *	102 *	88 *	108 *	
25	112 *	127 *	106 *	113 *	101 *	101 *	105 *	157 *	105 *		137 *	105 *
26	112 *	126 *	92 *	102 *	108 *	96 *		142 *	94 *	100 *	110 *	105 *
27	117 *	132 *	155 *	102 *	110 *	112 *	111 *	127 *	84 *	106 *	110 *	108 *
28	116 *	126 *	158 *	120 *	103 *	122 *	108 *	119 *	98 *	109 *	108 *	107 *
29	110 *		138 *	128 *	109 *	118 *	124 *	109 *	97 *	110 *	111 *	104 *
30	116 *		172 *	126 *	114 *	109 *	104 *	110 *	99 *		110 *	105 *
31			201 *		109 *			149 *				114 *
Nivel Max.					207 *							
Dia					11							
Hora					10							
Nivel Min.					95 *							
Dia					26							
Hora					17							
Nivel Medio	106	108	122	123	117	125	118	120	104	99	106	106

NOTA: * DATO LIMNIMETRICO

ANUARIO HIDROLOGICO DE 1994
NIVELES MEDIOS DIARIOS (cm)

H826 CHAMBO EN HDA. CAHUAJI												INECEL
DIA	ENE.	FEB.	MAR.	ABR.	MAY.	JUN.	JUL.	AGO.	SEP.	OCT.	NOV.	DIC.
1	9 *	30 *	25 *	93 *	60 *	139 *	59 *	48 *	83 *	32 *	33 *	46 *
2	10 *	28 *	28 *	145 *	102 *	124 *	71 *	39 *	68 *	35 *	82 *	43 *
3	8 *	25 *	29 *	98 *	98 *	126 *	162 *	72 *	87 *	55 *	68 *	38 *
4	8 *	24 *	48 *	87 *	85 *	105 *	194 *	60 *	100 *	45 *	38 *	37 *
5	7 *	19 *	42 *	66 *	174 *	111 *	107 *	80 *	95 *	42 *	38 *	34 *
6	8 *	53 *	37 *	72 *	142 *	89 *	97 *	73 *	75 *	71 *	45 *	36 *
7	8 *	39 *	35 *	100 *	138 *	87 *	84 *	67 *	72 *	59 *	41 *	50 *
8	8 *	28 *	44 *	78 *	130 *	209 *	75 *	48 *	57 *	43 *	49 *	115 *
9	8 *	70 *	38 *	76 *	164 *	223 *	68 *	40 *	128 *	35 *	44 *	88 *
10	9 *	57 *	26 *	61 *	108 *	222 *	220 *	31 *	106 *	33 *	41 *	82 *
11	9 *	33 *	33 *	54 *	102 *	141 *	105 *	79 *	77 *	31 *	54 *	75 *
12	13 *	27 *	29 *	53 *	92 *	101 *	87 *	137 *	87 *	27 *	44 *	174 *
13	12 *	27 *	33 *	54 *	104 *	92 *	72 *	90 *	76 *	25 *	44 *	85 *
14	10 *	25 *	58 *	55 *	145 *	106 *	59 *	62 *	63 *	21 *	35 *	51 *
15	16 *	21 *	32 *	51 *	196 *	83 *	56 *	50 *	63 *	23 *	31 *	40 *
16	29 *	19 *	30 *	48 *	104 *	80 *	61 *	84 *	48 *	19 *	30 *	33 *
17	26 *	20 *	34 *	43 *	92 *	66 *	55 *	89 *	43 *	19 *	30 *	32 *
18	24 *	29 *	26 *	39 *	76 *	58 *	51 *	73 *	90 *	14 *	33 *	53 *
19	20 *	66 *	21 *	40 *	70 *	138 *	45 *	76 *	99 *	9 *	28 *	53 *
20	18 *	46 *	20 *	109 *	60 *	71 *	43 *	157 *	90 *	8 *	36 *	46 *
21	9 *	34 *	22 *	60 *	58 *	58 *	39 *	186 *	72 *	8 *	45 *	41 *
22	8 *	31 *	19 *	50 *	54 *	58 *	37 *	110 *	57 *	7 *	38 *	31 *
23	7 *	30 *	24 *	49 *	70 *	65 *	35 *	102 *	47 *	17 *	78 *	35 *
24	6 *	21 *	22 *	37 *	50 *	53 *	132 *	98 *	49 *	16 *	94 *	30 *
25	4 *	34 *	19 *	49 *	50 *	43 *	66 *	86 *	54 *	7 *	79 *	32 *
26	4 *	35 *	40 *	54 *	112 *	100 *	58 *	76 *	48 *	6 *	41 *	34 *
27	11 *	32 *	89 *	58 *	58 *	89 *	55 *	97 *	48 *	11 *	62 *	33 *
28	33 *	32 *	79 *	88 *	49 *	81 *	70 *	78 *	92 *	5 *	56 *	35 *
29	35 *		140 *	79 *	54 *	87 *	63 *	115 *	63 *	5 *	57 *	52 *
30	27 *		94 *	77 *	66 *	72 *	62 *	89 *	46 *	84 *	53 *	38 *
31	23 *		101 *				68 *	89 *		39 *		33 *
Nivel Max.	38 *	86 *	148 *	160 *		274 *	232 *	212 *	182 *	96 *	138 *	192 *
Dia	16	19	29	2		10	10	21	9	30	5	12
Hora	7	17	7	17		7	17	17	7	7	7	17
Nivel Mín.	3 *	18 *	18 *	36 *		42 *	32 *	30 *	38 *	4 *	25 *	28 *
Dia	25	5	22	24		25	23	10	17	28	19	24
Hora	7	17	7	7		17	7	17	17	17	17	17
Nivel Medio	14	33	42	67	95	102	79	83	73	27	48	52

H894 PAUTE EN PAUTE(DJ GUALACEO)												INECEL
DIA	ENE.	FEB.	MAR.	ABR.	MAY.	JUN.	JUL.	AGO.	SEP.	OCT.	NOV.	DIC.
1						233	190	165	183	189	170	213
2						288	183	153	169	165	177	183
3						310	282	160	202	166	164	167
4						258	459	188	220	160	158	176
5						248	283	170	212	170	166	166
6						230	249	168	191	165	244	164
7						234	226	168	177	166	200	179
8						320	213	149	171	219	172	173
9						381	237	144	287	183	199	162
10						388	331	139	241	165	183	187
11						297	279	184	196	159	214	250
12						245	232	255	189	158	207	201
13						238	210	204	188		194	175
14						251	200	173	172		169	178
15					362	244	191	156	175	152	163	161
16					292	217	193	170	169	152	165	161
17					241	207	205	224	159	153	178	155
18					219	205	211	170	198	159	161	157
19					206	219	191	159	243	152	157	167
20					196	228	182	314	208	143	161	167
21					192	195	178	461	181	137	160	178
22					196	187	174	324	168	138	176	169
23					188	184	170	236	157	141	233	160
24					181	183	199	222	153	135	232	168
25					187	177	205	219	155	133	188	175
26					202	207	187	194	164	142	184	186
27					199	243	170	180	187	142	193	180
28					181	296	195	174	267	141	174	162
29					197	243	188	172	205	139	175	153
30					184	203	208	214	184	152	211	150
31					211		199	213		165		146
Nivel Max.						495	529	551	361		283	296
Dia						9	4	21	9		23	11
Hora						20	11	11	15		10	11
Nivel Mín.						176	157	138	151		150	144
Dia						26	27	11	26		4	31
Hora							23	1	1		12	21
Nivel Medio						245	220	201	192	157	184	173

NOTA: * DATO LIMNIMETRICO

ANUARIO HIDROLOGICO DE 1994
NIVELES MEDIOS DIARIOS (cm)

H895 TOMEBAMBA EN MONAY											INAMHI	
DIA	ENE.	FEB.	MAR.	ABR.	MAY.	JUN.	JUL.	AGO.	SEP.	OCT.	NOV.	DIC.
1	72 *	102 *	88 *	182 *	93 *	91 *	67 *	52 *	69 *	69 *	34 *	101 *
2	67 *	102 *	101 *	182 *	82 *	167 *	62 *	48 *	60 *	60 *	37 *	70 *
3	67 *	92 *	93 *	142 *	93 *	139 *	129 *	45 *	65 *	56 *	39 *	63 *
4	74 *	120 *	103 *	119 *	107 *	113 *	192 *	44 *	77 *	52 *	38 *	61 *
5	105 *	111 *	115 *	101 *	130 *	110 *	114 *	39 *	72 *	55 *	40 *	67 *
6	91 *	150 *	102 *	111 *	144 *	96 *	97 *	43 *	67 *	50 *	106 *	70 *
7	91 *	134 *	105 *	166 *	144 *	91 *	89 *	47 *	60 *	48 *	76 *	78 *
8	79 *	109 *	87 *	143 *	128 *	123 *	76 *	41 *	59 *	98 *	68 *	65 *
9	81 *	93 *	76 *	146 *	185 *	152 *	73 *	38 *	69 *	71 *	75 *	60 *
10	84 *	83 *	69 *	119 *	153 *	138 *	91 *	36 *	74 *	61 *	74 *	58 *
11	99 *	77 *	68 *	119 *	132 *	120 *	89 *	35 *	69 *	57 *	86 *	64 *
12	88 *	70 *	74 *	104 *	122 *	101 *	73 *	83 *	69 *	68 *	81 *	70 *
13	76 *	69 *	96 *	99 *	129 *	95 *	69 *	76 *	65 *	49 *	74 *	60 *
14	91 *	68 *	101 *	101 *	191 *	98 *	65 *	59 *	60 *	47 *	64 *	79 *
15	93 *	59 *	92 *	108 *	184 *	100 *	59 *	50 *	58 *	44 *	47 *	61 *
16	110 *	59 *	79 *	98 *	158 *	85 *	59 *	48 *	51 *	44 *	61 *	57 *
17	110 *	57 *	71 *	87 *	119 *	80 *	72 *	46 *	47 *	46 *	58 *	55 *
18	101 *	55 *	70 *	81 *	104 *	74 *	70 *	46 *	40 *	39 *	53 *	54 *
19	100 *	56 *	63 *	87 *	90 *	110 *	60 *	47 *	58 *	38 *	53 *	62 *
20	93 *	54 *	62 *	116 *	81 *	83 *	62 *	121 *	61 *	33 *	50 *	77 *
21	82 *	86 *	82 *	91 *	79 *	70 *	53 *	122 *	57 *	29 *	48 *	89 *
22	75 *	75 *	69 *	80 *	79 *	66 *	50 *	151 *	50 *	29 *	58 *	74 *
23	69 *	75 *	60 *	75 *	74 *	60 *	48 *	114 *	48 *	28 *	67 *	59 *
24	64 *	81 *	62 *	119 *	71 *	59 *	48 *	97 *	43 *	24 *	91 *	84 *
25	64 *	95 *	60 *	94 *	65 *	58 *	53 *	88 *	42 *	30 *	70 *	72 *
26	64 *	134 *	58 *	81 *	85 *	77 *	49 *	73 *	53 *	41 *	69 *	98 *
27	60 *	102 *	64 *	92 *	77 *	78 *	46 *	68 *	82 *	35 *	65 *	70 *
28	59 *	116 *	89 *	151 *	71 *	110 *	54 *	64 *	121 *	36 *	62 *	63 *
29	60 *		164 *	107 *	72 *	92 *	58 *	60 *	85 *	30 *	59 *	56 *
30	70 *		153 *	115 *	96 *	74 *	64 *	91 *	74 *	33 *	122 *	52 *
31	92 *		127 *		85 *		58 *	88 *		34 *		54 *
Nivel Max.	117 *	171 *	205 *	192 *	234 *	240 *	228 *	168 *	124 *	108 *	136 *	115 *
Dia	17	6	29	7	14	2	4	20	28	8	6	1
Hora	17	18	18	18	18	18	7	18	7	8	18	7
Nivel Min.	58 *	53 *	57 *	74 *	61 *	57 *	45 *	33 *	39 *	23 *	33 *	51 *
Dia	28	20	26	23	25	25	28	11	18	24	18	30
Hora	18	18	16	18	18	18	7	7	8	18	7	18
Nivel Medio	81	88	87	114	110	97	72	66	63	46	64	68

H896 MATADERO EN SAYAUSI											INAMHI	
DIA	ENE.	FEB.	MAR.	ABR.	MAY.	JUN.	JUL.	AGO.	SEP.	OCT.	NOV.	DIC.
1	98 *	104 *	117 *	164 *	106 *	105 *	108 *	98 *	120 *	112 *	79 *	129 *
2	93 *	110 *	129 *	157 *	107 *	156 *	104 *	96 *	118 *	104 *	78 *	118 *
3	95 *	119 *	144 *	141 *	114 *	150 *	149 *	93 *	116 *	102 *	74 *	113 *
4	95 *	124 *	123 *	131 *	126 *	141 *	183 *	90 *	114 *	99 *	78 *	110 *
5	121 *	125 *	139 *	123 *	151 *	136 *	139 *	91 *	117 *	99 *	87 *	126 *
6	113 *	125 *	127 *	126 *	157 *	131 *	126 *	92 *	113 *	96 *	111 *	127 *
7	107 *	123 *	117 *	167 *	174 *	129 *	120 *	93 *	107 *	95 *	105 *	126 *
8	103 *	122 *	105 *	145 *	200 *	155 *	118 *	88 *	103 *	133 *	102 *	117 *
9	101 *	108 *	101 *	137 *	182 *	159 *	114 *	87 *	114 *	111 *	122 *	110 *
10	105 *	99 *	99 *	126 *	153 *	146 *	136 *	83 *	118 *	106 *	114 *	108 *
11	104 *	98 *	108 *	116 *	140 *	137 *	132 *	87 *	109 *	99 *	134 *	131 *
12	99 *	94 *	105 *	110 *	148 *	135 *	122 *	128 *	108 *	97 *	131 *	114 *
13	99 *	87 *	122 *	106 *	135 *	137 *	113 *	121 *	106 *	91 *	125 *	109 *
14	102 *	83 *	121 *	99 *	182 *	132 *	110 *	108 *	104 *	89 *	112 *	122 *
15	105 *	81 *	112 *	124 *	178 *	130 *	102 *	99 *	101 *	87 *	110 *	122 *
16	113 *	78 *	113 *	114 *	168 *	119 *	104 *	98 *	99 *	85 *	120 *	110 *
17	115 *	78 *	103 *	107 *	151 *	118 *	116 *	97 *	97 *	84 *	107 *	107 *
18	115 *	85 *	107 *	102 *	133 *	124 *	125 *	96 *	95 *	83 *	103 *	103 *
19	122 *	95 *	99 *	118 *	122 *	133 *	110 *	101 *	108 *	80 *	99 *	110 *
20	114 *	105 *	104 *	132 *	118 *	117 *	103 *	183 *	105 *	79 *	98 *	117 *
21	107 *	108 *	106 *	112 *	117 *	105 *	101 *	218 *	104 *	76 *	96 *	112 *
22	103 *	100 *	98 *	107 *	116 *	103 *	98 *	188 *	98 *	73 *	99 *	108 *
23	89 *	99 *	89 *	105 *	107 *	101 *	97 *	156 *	92 *	68 *	108 *	108 *
24	88 *	102 *	95 *	118 *	105 *	98 *	95 *	143 *	88 *	63 *	141 *	117 *
25	88 *	105 *	91 *	125 *	103 *	98 *	95 *	130 *	88 *	65 *	120 *	108 *
26	87 *	126 *	92 *	112 *	111 *	99 *	98 *	122 *	101 *	65 *	110 *	112 *
27	84 *	131 *	98 *	108 *	106 *	130 *	96 *	114 *	120 *	68 *	109 *	110 *
28	84 *	136 *	103 *	129 *	100 *	124 *	99 *	108 *	139 *	67 *	107 *	105 *
29	91 *		123 *	125 *	98 *	117 *	104 *	105 *	122 *	68 *	129 *	102 *
30	99 *		148 *	118 *	105 *	117 *	112 *	129 *	113 *	69 *	137 *	99 *
31	104 *		147 *		107 *		103 *	126 *		73 *		97 *
Nivel Max.	125 *	144 *	151 *	198 *	232 *	164 *	198 *	221 *	146 *	138 *	154 *	134 *
Dia	19	28	5	7	14	9	4	21	28	8	29	15
Hora	18	7	18	18	18	18	7	18	7	7	18	7
Nivel Min.	81 *	78 *	88 *	98 *	98 *	98 *	94 *	82 *	87 *	62 *	74 *	94 *
Dia	28	16	23	14	28	24	24	10	24	24	3	31
Hora	7	17	8	7	7	18	18	18	18	7	7	18
Nivel Medio	101	105	112	123	133	126	114	115	108	86	108	113

NOTA: * DATO LIMNIMETRICO

ANUARIO HIDROLOGICO DE 1994
NIVELES MEDIOS DIARIOS (cm)

SURUCUCHO AJ LLULLUCCHAS CENTRO DE RECONVERSION ECONOMICA DEL AZU													
H897	DIA	ENE.	FEB.	MAR.	ABR.	MAY.	JUN.	JUL.	AGO.	SEP.	OCT.	NOV.	DIC.
1		79 *	84 *	69 *	80 *	66 *	73 *	94 *	58 *	72 *	67 *	47 *	71 *
2		78 *	82 *	70 *	79 *	69 *	73 *	92 *	57 *	71 *	67 *	47 *	68 *
3		77 *	82 *	70 *	78 *	73 *	69 *	90 *	56 *	70 *	67 *	46 *	65 *
4		75 *	80 *	69 *	78 *	75 *	67 *	89 *	56 *	69 *	64 *	49 *	63 *
5		75 *	79 *	69 *	77 *	84 *	69 *	87 *	55 *	68 *	65 *	54 *	62 *
6		75 *	79 *	68 *	76 *	90 *	70 *	86 *	55 *	64 *	62 *	56 *	62 *
7		74 *	78 *	69 *	76 *	88 *	73 *	84 *	54 *	61 *	68 *	58 *	64 *
8		76 *	77 *	70 *	75 *	90 *	71 *	82 *	54 *	62 *	66 *	59 *	64 *
9		76 *	76 *	70 *	74 *	100 *	75 *	79 *	53 *	60 *	62 *	60 *	63 *
10		75 *	76 *	71 *	74 *	99 *	79 *	77 *	50 *	62 *	61 *	61 *	63 *
11		76 *	75 *	72 *	74 *	97 *	83 *	75 *	50 *	60 *	60 *	63 *	63 *
12		76 *	75 *	73 *	72 *	88 *	75 *	74 *	53 *	64 *	59 *	64 *	66 *
13		76 *	74 *	73 *	72 *	84 *	80 *	72 *	53 *	65 *	58 *	66 *	63 *
14		77 *	74 *	72 *	71 *	79 *	82 *	70 *	55 *	65 *	56 *	67 *	69 *
15		78 *	73 *	73 *	71 *	79 *	81 *	67 *	56 *	63 *	55 *	65 *	67 *
16		78 *	72 *	74 *	70 *	79 *	79 *	66 *	57 *	62 *	56 *	63 *	65 *
17		77 *	71 *	74 *	69 *	82 *	75 *	66 *	59 *	62 *	56 *	61 *	64 *
18		77 *	70 *	75 *	69 *	83 *	76 *	65 *	58 *	62 *	56 *	61 *	65 *
19		77 *	69 *	76 *	68 *	83 *	75 *	65 *	60 *	60 *	54 *	59 *	63 *
20		76 *	68 *	75 *	67 *	81 *	72 *	64 *	63 *	61 *	53 *	58 *	64 *
21		77 *	67 *	73 *	67 *	79 *	66 *	61 *	94 *	63 *	53 *	61 *	66 *
22		77 *	66 *	72 *	66 *	80 *	66 *	60 *	92 *	63 *	51 *	63 *	64 *
23		79 *	66 *	73 *	68 *	77 *	63 *	61 *	90 *	63 *	49 *	65 *	63 *
24		79 *	65 *	74 *	68 *	74 *	60 *	59 *	85 *	63 *	48 *	66 *	62 *
25		80 *	65 *	76 *	68 *	70 *	66 *	57 *	82 *	63 *	48 *	68 *	60 *
26		81 *	64 *	78 *	70 *	69 *	73 *	57 *	80 *	64 *	47 *	68 *	58 *
27		81 *	66 *	77 *	72 *	67 *	80 *	57 *	73 *	64 *	45 *	67 *	56 *
28		82 *	69 *	76 *	73 *	66 *	83 *	59 *	71 *	65 *	41 *	64 *	58 *
29		83 *		78 *	70 *	64 *	91 *	59 *	61 *	60 *	39 *	60 *	55 *
30		84 *		79 *	70 *	64 *	92 *	59 *	61 *	59 *	38 *	64 *	55 *
31		85 *		80 *	71 *			59 *	60 *		36 *		57 *
Nivel Max.		85 *	84 *	81 *	80 *	100 *	93 *	94 *	95 *	72 *	68 *	69 *	71 *
Dia		31	1	31	1	9	30	1	22	1	7	25	1
Hora		18	6	18	6	18	6	6	18	6	6	6	18
Nivel Mín.		74 *	64 *	68 *	66 *	60 *	59 *	56 *	49 *	57 *	36 *	46 *	53 *
Dia		7	26	6	22	30	24	26	11	17	31	3	28
Hora		6	6	6	6	6	18	18	6	18	6	6	6
Nivel Medio		78	73	73	72	79	74	71	63	63	55	60	63

SAN FRANCISCO EN GUALACEO													INAMHI
H899	DIA	ENE.	FEB.	MAR.	ABR.	MAY.	JUN.	JUL.	AGO.	SEP.	OCT.	NOV.	DIC.
1		60 *	94 *	65 *	103 *	79 *	107 *	86 *	86 *	103 *	82 *	85 *	77 *
2		60 *	85 *	67 *	101 *	82 *	146 *	76 *	82 *	100 *	82 *	92 *	73 *
3		60 *	78 *	76 *	89 *	88 *	129 *	147 *	77 *	111 *	81 *	101 *	70 *
4		59 *	78 *	85 *	77 *	96 *	108 *	148 *		117 *	77 *	86 *	67 *
5		58 *	76 *	88 *	75 *	109 *	108 *	130 *	106 *	113 *	73 *	95 *	65 *
6			74 *	81 *	77 *	115 *	99 *	114 *	174 *	107 *	76 *	100 *	69 *
7		66 *	74 *	76 *	83 *	122 *	121 *	103 *	174 *		97 *	86 *	73 *
8		66 *	71 *	68 *	89 *	119 *	190 *	114 *	163 *	115 *	91 *	86 *	70 *
9		64 *	67 *	64 *	82 *	112 *	268 *	122 *	177 *	255 *	84 *	83 *	74 *
10		68 *	65 *	63 *	75 *	104 *	225 *	217 *	167 *	123 *	79 *	81 *	86 *
11		80 *	64 *	61 *	70 *	103 *	127 *	143 *	151 *	107 *	75 *	79 *	123 *
12		81 *	63 *	61 *	68 *	113 *	110 *	127 *	130 *	97 *	72 *		143 *
13		77 *	62 *	64 *	71 *	121 *	102 *	113 *	115 *	96 *		78 *	133 *
14		73 *	61 *	62 *	74 *	153 *	110 *	102 *	105 *	95 *	74 *	77 *	129 *
15		69 *	60 *	60 *	71 *	155 *	103 *	92 *	107 *	91 *	74 *	75 *	122 *
16		76 *	60 *	58 *	71 *	126 *	95 *	88 *	162 *	95 *	72 *	74 *	115 *
17		85 *	80 *	62 *	71 *	114 *	89 *	85 *	151 *	94 *	69 *	71 *	107 *
18		88 *	99 *	66 *	74 *	93 *	87 *	81 *	130 *	142 *	71 *	69 *	99 *
19		82 *	115 *		78 *	79 *	83 *		147 *	132 *	74 *	68 *	94 *
20		76 *	105 *	70 *	78 *	76 *		83 *	220 *	114 *	70 *	67 *	89 *
21		73 *	81 *	68 *	82 *	79 *	87 *	88 *	285 *	105 *	68 *	66 *	83 *
22			67 *	65 *	94 *	84 *	84 *	110 *	128 *		65 *	63 *	
23		68 *	66 *	60 *	127 *	81 *	87 *	121 *		89 *	62 *	93 *	75 *
24		67 *	64 *	59 *	163 *	80 *	83 *	116 *	109 *	83 *	59 *	99 *	73 *
25		71 *	63 *	70 *	115 *	85 *	96 *	99 *	100 *	77 *	57 *	97 *	73 *
26		74 *	61 *	93 *	99 *	103 *	133 *	95 *	94 *		80 *	95 *	71 *
27		73 *	65 *	113 *	93 *	95 *	131 *	94 *	90 *	105 *	63 *	92 *	70 *
28		75 *	67 *	101 *	85 *	87 *	115 *	134 *	85 *	137 *	66 *	87 *	69 *
29		71 *		81 *	80 *	81 *	105 *	109 *	81 *	99 *	73 *	83 *	67 *
30		67 *		91 *	79 *	75 *	96 *	97 *	90 *	84 *	80 *	79 *	66 *
31		81 *		106 *		84 *		94 *	99 *		83 *		65 *
Nivel Max.			120 *		165 *	170 *							
Dia			19		24	14							
Hora			18		6	18							
Nivel Mín.			59 *		67 *	74 *							
Dia			15		12	30							
Hora			18		18	18							
Nivel Medio		71	73	73	86	100	118	111	130	109	73	83	86

NOTA: * DATO LIMNIMETRICO

ANUARIO HIDROLOGICO DE 1994
NIVELES MEDIOS DIARIOS (cm)

H929 COLLAY AJ PAUTE												INECEL
DIA	ENE.	FEB.	MAR.	ABR.	MAY.	JUN.	JUL.	AGO.	SEP.	OCT.	NOV.	DIC.
1					159 *	190 *	201 *	208 *	260 *	194 *	167 *	159 *
2					162 *	182 *	348 *	205 *	258 *	194 *	159 *	162 *
3					161 *	195 *	370 *	203 *	252 *	180 *	158 *	161 *
4					163 *	191 *	306 *	203 *	250 *	178 *	156 *	163 *
5					165 *	188 *	280 *	200 *	251 *	168 *	154 *	165 *
6					199 *	196 *	279 *	198 *	250 *	164 *	154 *	199 *
7					185 *	203 *	276 *	195 *	249 *	193 *	154 *	185 *
8					172 *	300 *	276 *	186 *	244 *	203 *	180 *	172 *
9					173 *	293 *	275 *	185 *	360 *	198 *		173 *
10					181 *	241 *	320 *	183 *	340 *	196 *	243 *	181 *
11					176 *	216 *	295 *	234 *	324 *	194 *	170 *	176 *
12					181 *	210 *	255 *	279 *	260 *	191 *	168 *	181 *
13					180 *	206 *	249 *	279 *	275 *	187 *	218 *	180 *
14					273 *	204 *	249 *	278 *	263 *	185 *	183 *	273 *
15					250 *	181 *	241 *	281 *	258 *		188 *	250 *
16					255 *	180 *	239 *	280 *	247 *	184 *	223 *	255 *
17					254 *	179 *	201 *	279 *	237 *	179 *	180 *	254 *
18					253 *	180 *	200 *	277 *	238 *	190 *	170 *	253 *
19					254 *	184 *	200 *	279 *	230 *	191 *		254 *
20					252 *	185 *	189 *	285 *	228 *	189 *		252 *
21					254 *	185 *	193 *	292 *	226 *	189 *	160 *	254 *
22					258 *	218 *	192 *	308 *	220 *	187 *	186 *	258 *
23					166 *	206 *	186 *	346 *	218 *	184 *	183 *	166 *
24					165 *	185 *	186 *	301 *	182 *	180 *	200 *	165 *
25					166 *	187 *	193 *	297 *	187 *	179 *	193 *	166 *
26					175 *	190 *	306 *	280 *	170 *	178 *	173 *	175 *
27					160 *	193 *	296 *	279 *	165 *	177 *	173 *	160 *
28					162 *	194 *	293 *	277 *	164 *	172 *	160 *	162 *
29					160 *	195 *	294 *	275 *	160 *	170 *	161 *	160 *
30					158 *	194 *	250 *	271 *		169 *	163 *	158 *
31					158 *		248 *	263 *				158 *
Nivel Max.					280 *	300 *	380 *	346 *				280 *
Dia					14	8	2	23				14
Hora					17	7	17	17				17
Nivel Min.					157 *	179 *	184 *	182 *				156 *
Dia					30	17	20	10				31
Hora					17	17	7	17				17
Nivel Medio					194	201	254	255	240	184	177	194

H931 GUALACEO AJ PAUTE												INECEL
DIA	ENE.	FEB.	MAR.	ABR.	MAY.	JUN.	JUL.	AGO.	SEP.	OCT.	NOV.	DIC.
1	23	28	25	83	25	83	39	40	41	28		
2	23	28	24	65	41	116	37	29	41	26		
3	24	18	30	35	89	117	137	40	84	34		
4	24	21	42	26	67	78	217	63	89	27		
5	29	18	30	26	82	84	73	48	84	43		
6	32	19	29	33	107	51	67	43	57	37		
7	26	21	29	41	101	66	44	45	48	37		
8	25	19	29	50	59	145	49	29	53	58		
9	25	18	29	29	111	177	80	25	163	30		
10	25	19	29	24	53	214	180	26	92	26		
11	26	19	32	24	62	130	102	65	49	27		
12	28	19	32	24	56	82	48	148	50	24		
13	26	20	30	24	80	77	40	56	51			
14	36	20	31	23	152	89	38	56	41			
15	35	20	31	25	139	95	35	30	43			
16	28	19	31	32	74	60	38	44	38			
17	29	18	29	24	52	51	52	100	32			
18	32	23	29	24	40	49	49	43	75			
19	30	50	29	28	34	70	32	34	109			
20	27	30	30	62	31	56	30	146	72			
21	28	30	30	32	33	44	30	230	46			
22	28	25	30	24	36	39	28	118	46			
23	28	24	30	28	37	41	28	65	31			
24	28	24	29	94	37	38	63	64	29			
25	34	24	31	47	36	35	52	71	31			
26	31	29	30	27	41	70	41	48	30			
27	24	24	56	26	31	93	41	46	55			
28	23	25	43	85	31	147	70	46	109			
29	21		43	39	32	81	58	46	47			
30	22		75	30	29	42	88	85	31			
31	28		46		45		72	65				
Nivel Max.	52	72	117	144	214	247	246	247	225			
Dia	25	19	30	28	14	10	3	21	9			
Hora	16	14		14	17	1	19	14	14			
Nivel Min.	17	17	24	23	25	35	27	25	28			
Dia	29	18	2	14	2	25	23	9	30			
Hora	16	6	12	12	4	12	20	21	23			
Nivel Medio	27	23	34	38	59	84	63	64	59			

NOTA: * DATO LIMNIMETRICO

ANUARIO HIDROLOGICO DE 1994
NIVELES MEDIOS DIARIOS (cm)

HA2D		PORTOVIEJO EN PICOAZA										INAMHI
DIA	ENE.	FEB.	MAR.	ABR.	MAY.	JUN.	JUL.	AGO.	SEP.	OCT.	NOV.	DIC.
1	35 *	68 *	38 *		128 *	69 *	36 *	52 *	22 *	42 *	24 *	41 *
2	32 *	79 *	53 *		113 *	92 *	36 *	47 *	35 *	46 *	39 *	36 *
3	33 *	75 *	86 *		100 *	87 *	37 *	57 *	35 *	55 *	34 *	43 *
4	32 *	125 *	148 *		88 *	82 *	35 *	47 *	47 *	54 *	35 *	41 *
5	35 *	97 *	147 *		204 *	74 *	36 *	48 *	36 *	45 *	28 *	34 *
6	26 *	78 *	149 *		407 *	71 *	51 *	39 *	34 *	46 *	31 *	30 *
7	23 *	85 *	146 *		400 *	98 *	58 *	41 *	27 *	51 *	29 *	38 *
8	63 *	117 *	122 *		387 *	67 *	55 *	42 *	25 *	47 *	27 *	34 *
9	52 *	49 *	95 *		260 *	67 *	59 *	44 *	24 *	57 *	23 *	31 *
10	54 *	55 *	81 *		201 *	60 *	66 *	44 *	29 *	53 *	25 *	37 *
11	51 *	63 *	89 *		175 *	58 *	64 *	38 *	31 *	52 *	21 *	32 *
12	51 *	71 *	97 *		193 *	58 *	64 *	37 *	31 *	47 *	24 *	31 *
13	55 *	79 *	105 *		155 *	57 *	61 *	37 *	35 *	43 *	23 *	23 *
14	53 *	69 *	115 *		143 *	52 *	65 *	40 *	35 *	54 *	21 *	25 *
15	52 *	74 *	130 *		133 *	48 *	58 *	41 *	34 *	54 *	72 *	22 *
16	52 *	57 *	124 *		144 *	49 *	52 *	37 *	35 *	55 *	74 *	34 *
17	57 *	67 *	131 *		133 *	46 *	54 *	34 *	31 *	46 *	72 *	23 *
18	75 *	84 *	133 *		134 *	48 *	53 *	39 *	32 *	46 *	74 *	26 *
19	83 *	91 *	93 *		114 *	47 *	44 *	37 *	39 *	45 *	72 *	32 *
20	43 *	94 *	116 *		117 *	45 *	49 *	40 *	46 *	37 *	72 *	35 *
21	58 *	183 *	96 *		113 *	42 *	49 *	33 *	49 *	48 *	20 *	32 *
22	52 *	109 *	86 *		102 *	44 *	45 *	36 *	42 *	54 *	65 *	37 *
23	52 *	87 *	47 *		97 *	44 *	49 *	29 *	46 *	46 *	72 *	38 *
24	53 *	99 *	50 *		81 *	35 *	53 *	29 *	44 *	47 *	71 *	38 *
25	41 *	69 *	73 *		85 *	33 *	52 *	30 *	50 *	46 *	38 *	40 *
26	18 *	62 *	75 *		83 *	36 *	52 *	30 *	53 *	40 *	43 *	37 *
27	28 *	32 *	102 *		85 *	38 *	57 *	33 *	54 *	40 *	47 *	42 *
28	34 *	39 *	122 *		83 *	38 *	42 *	35 *	46 *	37 *	69 *	34 *
29	41 *		338 *		79 *	38 *	44 *	34 *	42 *	40 *	58 *	27 *
30	85 *		423 *		74 *	35 *	46 *	34 *	41 *	35 *	48 *	23 *
31	76 *		133 *		71 *		57 *	31 *		37 *		
Nivel Max.	90 *	185 *	460 *		464 *	98 *	69 *	58 *	55 *	60 *	77 *	
Dia	30	21	30		6	7	14	3	27	10	28	
Hora	17	17	17		17	7	17	7	7	7	17	
Nivel Min.	18 *	32 *	37 *		70 *	30 *	34 *	24 *	21 *	33 *	0 *	
Dia	26	27	1		31	24	4	24	1	30	21	
Hora	7	17	7		17	17	17	17	7	7	7	
Nivel Medio	48	80	120		151	55	51	38	37	46	45	33

HA2H		CLEMENTINA EN CLEMENTINA										CEDEGE
DIA	ENE.	FEB.	MAR.	ABR.	MAY.	JUN.	JUL.	AGO.	SEP.	OCT.	NOV.	DIC.
1	121 *	255 *	312 *	306 *	360 *	186 *	186 *					111 *
2	117 *	280 *	325 *	454 *	338 *	170 *	111 *					
3	119 *	290 *	319 *	404 *	308 *	169 *	108 *					
4	129 *	305 *	310 *	385 *	300 *	164 *	109 *					
5	114 *	317 *	297 *	327 *	294 *	158 *	108 *					
6	146 *	290 *	277 *	514 *	292 *	157 *	106 *					
7	156 *	272 *	290 *	395 *	285 *	157 *	106 *					
8	169 *	283 *	285 *	374 *	283 *	154 *	108 *					
9	172 *	283 *	286 *	382 *	279 *	147 *	107 *					
10	168 *	285 *	290 *	375 *	275 *	146 *	106 *					
11	168 *	280 *	302 *	370 *	279 *	146 *	105 *					
12	156 *	262 *	276 *	428 *	273 *	144 *	104 *					
13	167 *	282 *	278 *	302 *	269 *	141 *	104 *					
14	159 *	285 *	394 *	278 *	259 *	139 *	103 *					
15	177 *	294 *	314 *	325 *	257 *	138 *	102 *					
16	188 *	292 *	282 *	300 *	250 *	136 *	101 *					
17	236 *	295 *	297 *	339 *	241 *	136 *	100 *					
18	232 *	403 *	281 *	365 *	242 *	135 *	99 *					
19	225 *	420 *	270 *	398 *	238 *	135 *	98 *					
20	232 *	315 *	280 *	397 *	234 *	132 *	98 *					
21	270 *	323 *	287 *	402 *	231 *	131 *	98 *					
22	236 *	334 *	301 *	439 *	225 *	129 *	98 *					
23	243 *	334 *	310 *	428 *	225 *	128 *	98 *					
24	229 *	342 *	278 *	468 *	221 *	128 *	98 *					
25	244 *	328 *	280 *	482 *	217 *	128 *	98 *					
26	233 *	331 *	310 *	537 *	214 *	128 *						
27	248 *	330 *	311 *	451 *	211 *	125 *						
28	236 *	320 *	282 *	401 *	208 *	122 *						
29	249 *		277 *	375 *	207 *	118 *						
30	239 *		289 *	377 *	203 *	112 *						
31	233 *		286 *		198 *							
Nivel Max.	290 *	530 *	448 *	583 *	368 *	189 *						
Dia	21	19	14	26	1	1						
Hora	7	17	7	7	7	7						
Nivel Min.	110 *	249 *	264 *	274 *	196 *	112 *						
Dia	5	1	19	14	31	30						
Hora	17	17	17	17	17	17						
Nivel Medio	194	308	296	392	255	141	103					

NOTA: * DATO LIMNIMETRICO

ANUARIO HIDROLOGICO DE 1994
NIVELES MEDIOS DIARIOS (cm)

HA2I		LOS TINTOS EN J.B. AGUIRRE										CEDEGE
DIA	ENE.	FEB.	MAR.	ABR.	MAY.	JUN.	JUL.	AGO.	SEP.	OCT.	NOV.	DIC.
1	236 *	362 *	377 *	368 *	387 *	308 *	227 *					
2	246 *	366 *	382 *	369 *	388 *	303 *	225 *					
3	260 *	377 *	CRECD	375 *	389 *	296 *	213 *					
4	270 *	383 *	CRECD	379 *	392 *	292 *	210 *					
5	278 *	CRECD	CRECD	382 *	393 *	289 *	208 *					
6	284 *	CRECD	CRECD	384 *	393 *	286 *	207 *					
7	291 *	CRECD	CRECD	386 *	394 *	285 *	207 *					
8	296 *	CRECD	CRECD	386 *	394 *	287 *	206 *					
9	304 *	CRECD	CRECD	387 *	393 *	280 *	205 *					
10	312 *	CRECD	CRECD	388 *	390 *	275 *	204 *					
11	320 *	CRECD	CRECD	390 *	388 *	272 *	203 *					
12	328 *	CRECD	CRECD	392 *	385 *	269 *	201 *					
13	329 *	CRECD	CRECD	391 *	378 *	268 *						
14	341 *	CRECD	CRECD	387 *	371 *	267 *						
15	348 *	CRECD	CRECD	383 *	365 *	266 *						
16	353 *	CRECD	CRECD	378 *	360 *	266 *						
17	355 *	CRECD	CRECD	375 *	359 *	264 *						
18	356 *	CRECD	396 *	374 *	358 *	263 *						
19	357 *	CRECD	386 *	372 *	356 *	257 *						
20	362 *	CRECD	378 *	374 *	353 *	254 *						
21	364 *	397 *	371 *	375 *	352 *	251 *						
22	364 *	394 *	365 *	376 *	349 *	248 *						
23	363 *	393 *	358 *	377 *	344 *	246 *						
24	360 *	385 *	354 *	377 *	343 *	245 *						
25	357 *	386 *	353 *	379 *	343 *	243 *						
26	356 *	383 *	358 *	379 *	341 *	242 *						
27	358 *	378 *	358 *	378 *	330 *	240 *						
28	360 *	376 *	357 *	383 *	325 *	237 *						
29	360 *		361 *	385 *	319 *	234 *						
30	361 *		365 *	385 *	316 *	231 *						
31	361 *		364 *		315 *							
Nivel Max.	364 *	CRECD *	CRECD *	393 *	394 *	309 *						
Dia	22	13	10	13	7	1						
Hora	7	17	17	7	17	7						
Nivel Min.	234 *	361 *	352 *	367 *	314 *	229 *						
Dia	1	1	25	1	31	30						
Hora	7	7	7	17	7	17						
Nivel Medio	328	CRECD		380	363	265						

HA2J		VINCES EN LA BOCANA DE ABAJO										CEDEGE
DIA	ENE.	FEB.	MAR.	ABR.	MAY.	JUN.	JUL.	AGO.	SEP.	OCT.	NOV.	DIC.
1	195 *	223 *	224 *	223 *	225 *	192 *						
2	186 *	224 *	224 *	224 *	225 *	193 *						
3	189 *	224 *	224 *	223 *	225 *	189 *						
4	191 *	224 *	224 *	224 *	225 *	187 *						
5	211 *	224 *	224 *	224 *	225 *	184 *						
6	216 *	224 *	224 *	223 *	225 *	181 *						
7	207 *	224 *	225 *	223 *	225 *	185 *						
8	222 *	224 *	225 *	223 *	225 *	190 *						
9	224 *	224 *	225 *	224 *	224 *	184 *						
10	223 *	224 *	225 *	223 *	224 *	182 *						
11	222 *	224 *	225 *	223 *	224 *	182 *						
12	222 *	224 *	225 *	223 *	224 *	183 *						
13	223 *	224 *	225 *	223 *	225 *	186 *						
14	221 *	224 *	225 *	222 *	225 *	183 *						
15	218 *	224 *	225 *	221 *	224 *	178 *						
16	219 *	224 *	225 *	221 *	224 *	177 *						
17	221 *	224 *	223 *	220 *	223 *	174 *						
18	223 *	224 *	223 *	220 *	223 *	171 *						
19	223 *	224 *	222 *	221 *	222 *	170 *						
20	223 *	224 *	221 *	222 *	221 *	168 *						
21	223 *	224 *	220 *	223 *	217 *	168 *						
22	222 *	224 *	220 *	223 *	212 *	165 *						
23	219 *	223 *	221 *	224 *	210 *	165 *						
24	218 *	223 *	225 *	224 *	213 *	163 *						
25	215 *	223 *	217 *	223 *	211 *	162 *						
26	213 *	224 *	218 *	223 *	211 *	161 *						
27	209 *	224 *	216 *	224 *	204 *	157 *						
28	206 *	225 *	216 *	225 *	199 *	156 *						
29	206 *		218 *	225 *	197 *	155 *						
30	205 *		223 *	225 *	195 *	154 *						
31	208 *		223 *		195 *							
Nivel Max.	224 *	225 *	225 *	225 *	225 *	195 *						
Dia	9	28	11	29	3	8						
Hora	17	7	17	17	7	7						
Nivel Min.	183 *	222 *	215 *	219 *	194 *	154 *						
Dia	2	1	27	18	31	30						
Hora	7	7	17	7	17	7						
Nivel Medio	213	224	222	223	217	175						

NOTA: * DATO LIMNIMETRICO

ANUARIO HIDROLOGICO DE 1994
NIVELES MEDIOS DIARIOS (cm)

HA2K		ABRAS DE MANTEQUILLA										CEDEGE
DIA	ENE.	FEB.	MAR.	ABR.	MAY.	JUN.	JUL.	AGO.	SEP.	OCT.	NOV.	DIC.
1	148 *	449 *	562 *	374 *	408 *	183 *	103 *	95 *	88 *	80 *		
2	158 *	500 *	565 *	405 *	420 *	173 *	103 *	95 *	88 *	78 *		
3	168 *	527 *	567 *	415 *	438 *	164 *	103 *	95 *	88 *	77 *		
4	170 *	544 *	570 *	424 *	442 *	159 *	103 *	95 *	87 *	76 *		
5	176 *	562 *	574 *	424 *	432 *	154 *	103 *	95 *	87 *	75 *		
6	180 *	572 *	575 *	433 *	423 *	150 *	103 *	90 *	87 *	75 *		
7	183 *	587 *	568 *	445 *	414 *	149 *	103 *	90 *	86 *	75 *		
8	181 *	596 *	561 *	458 *	407 *	144 *	102 *	90 *	86 *	75 *		
9	182 *	604 *	553 *	469 *	401 *	139 *	102 *	90 *	86 *	75 *		
10	182 *	610 *	543 *	465 *	398 *	134 *	101 *	90 *	85 *	75 *		
11	196 *	604 *	533 *	446 *	391 *	128 *	100 *	90 *	85 *	75 *		
12	208 *	600 *	515 *	430 *	375 *	119 *	100 *	90 *	85 *	75 *		
13	217 *	592 *	498 *	422 *	355 *	117 *	95 *	90 *	85 *	75 *		
14	224 *	578 *	493 *	413 *	355 *	116 *	95 *	90 *	85 *	75 *		
15	231 *	555 *	485 *	404 *	345 *	113 *	95 *	90 *	85 *	75 *		
16	238 *	535 *	465 *	398 *	350 *	112 *	95 *	90 *	85 *	75 *		
17	243 *	515 *	445 *	380 *	335 *	109 *	95 *	90 *	85 *	75 *		
18	253 *	498 *	425 *	360 *	323 *	108 *	95 *	90 *	85 *	75 *		
19	263 *	490 *	405 *	398 *	313 *	107 *	95 *	90 *	84 *	75 *		
20	271 *	488 *	385 *	424 *	303 *	106 *	95 *	90 *	84 *	75 *		
21	284 *	488 *	365 *	418 *	298 *	105 *	95 *	90 *	84 *	75 *		
22	297 *	493 *	345 *	413 *	388 *	105 *	95 *	90 *	83 *	75 *		
23	297 *	503 *	333 *	403 *	378 *	105 *	95 *	90 *	83 *	75 *		
24	292 *	510 *	325 *	385 *	358 *	105 *	95 *	90 *	83 *	75 *		
25	289 *	519 *	323 *	365 *	348 *	105 *	95 *	90 *	83 *	75 *		
26	288 *	531 *	313 *	345 *	335 *	105 *	95 *	90 *	82 *			
27	291 *	542 *	304 *	325 *	315 *	105 *	95 *	89 *	82 *			
28	298 *	553 *	300 *	350 *	320 *	104 *	95 *	89 *	82 *			
29	302 *		301 *	375 *	215 *	104 *	95 *	89 *	80 *			
30	316 *		322 *	400 *	195 *	103 *	95 *	89 *	80 *			
31	340 *		335 *				95 *	89 *				
Nivel Max.	350 *	610 *	575 *	470 *		185 *	103 *	95 *	88 *			
Dia	31	10	6	9		1	4	3	2			
Hora	17	7	7	17		7	17	17	17			
Nivel Min.	145 *	430 *	297 *	320 *		103 *	95 *	89 *	80 *			
Dia	1	1	29	27		30	21	29	29			
Hora	7	7	7	17		7	17	17	17			
Nivel Medio	237	541	447	405	357	124	98	91	85	75		

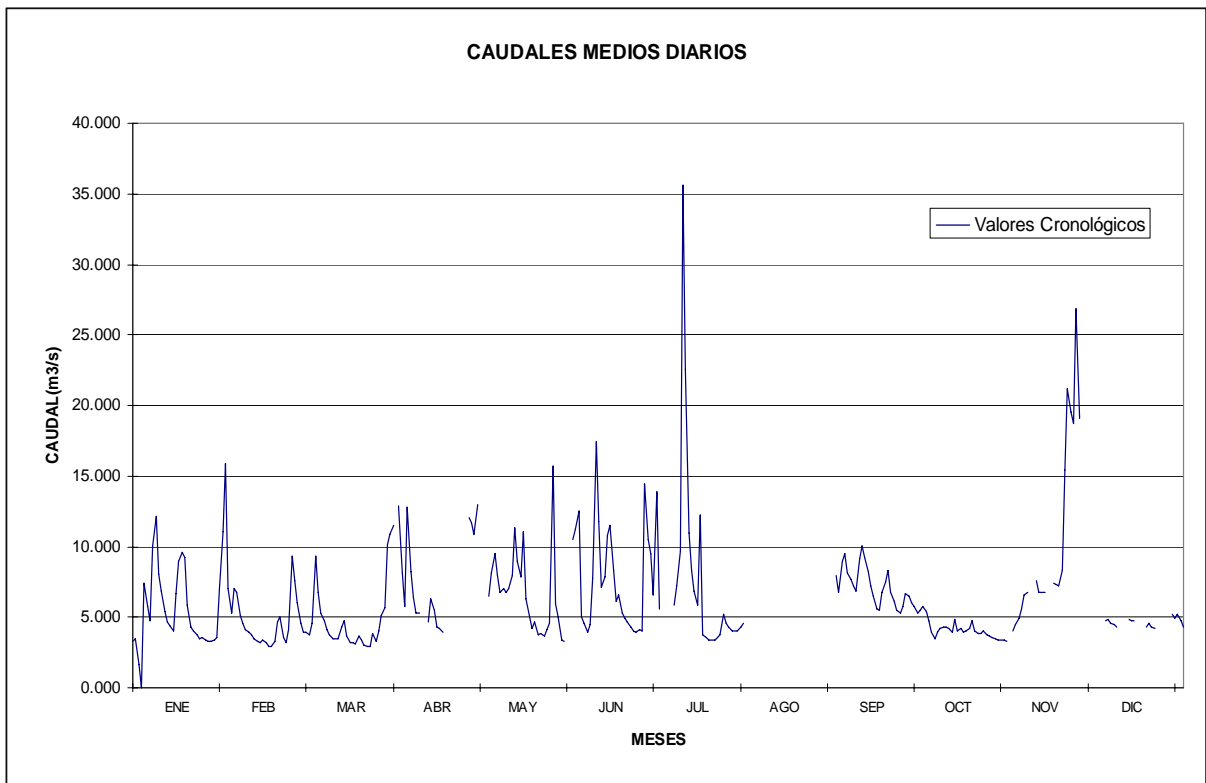
HA2L		SAMBORONDON EN SAMBORONDON										CEDEGE
DIA	ENE.	FEB.	MAR.	ABR.	MAY.	JUN.	JUL.	AGO.	SEP.	OCT.	NOV.	DIC.
1	172 *	277 *	348 *	353 *	340 *							295 *
2	190 *	278 *	354 *	363 *	345 *							319 *
3	212 *	302 *	365 *	374 *	350 *							341 *
4	228 *	337 *	373 *	383 *	378 *							378 *
5	245 *	371 *	378 *	400 *	405 *							406 *
6	285 *	433 *	389 *	434 *	433 *							402 *
7	334 *	466 *	404 *	457 *	440 *							373 *
8	373 *	493 *	452 *	464 *	422 *							349 *
9	403 *	480 *	463 *	460 *	394 *							302 *
10	398 *	429 *	453 *	405 *	345 *							251 *
11	395 *	391 *	424 *	381 *	311 *							230 *
12	304 *	369 *	369 *	327 *	297 *							211 *
13	195 *	378 *	339 *	310 *	253 *							208 *
14	205 *	362 *	306 *	313 *	251 *							225 *
15	193 *	351 *	311 *	265 *	247 *							242 *
16	211 *	356 *	313 *	300 *	260 *							251 *
17	231 *	357 *	317 *	294 *	276 *							301 *
18	250 *	350 *	309 *	304 *	292 *							320 *
19	258 *	351 *	298 *	324 *	327 *							355 *
20	275 *	351 *	286 *	351 *	353 *							408 *
21	298 *	373 *	310 *	387 *	401 *							420 *
22	318 *	394 *	341 *	445 *	452 *							388 *
23	374 *	445 *	392 *	466 *	429 *							313 *
24	394 *	442 *	425 *	470 *	395 *							241 *
25	404 *	422 *	449 *	439 *	340 *							213 *
26	379 *	416 *	407 *	378 *	278 *							236 *
27	328 *	340 *	362 *	327 *	256 *							199 *
28	272 *	342 *	340 *	293 *	230 *							213 *
29	248 *		302 *	303 *	246 *							231 *
30	224 *		314 *	315 *	268 *							246 *
31	250 *		329 *		283 *							
Nivel Max.	441 *	501 *	476 *	476 *	457 *							436 *
Dia	10	9	8	24	6							20
Hora	7	7	17	7	17							17
Nivel Min.	165 *	208 *	282 *	211 *	209 *							171 *
Dia	1	2	28	15	28							27
Hora	7	7	17	7	7							7
Nivel Medio	285	380	362	369	332	295						

NOTA: * DATO LIMNIMETRICO

ANUARIO HIDROLOGICO DE 1994
CAUDALES MEDIOS DIARIOS (m3/s)

H016		APAQUI AJ CHOTA										Area Drenaje:703Km2	INAMHI
DIA	ENE.	FEB.	MAR.	ABR.	MAY.	JUN.	JUL.	AGO.	SEP.	OCT.	NOV.	DIC.	
1	3,279	11,067	3,901	11,472 *			13,849 *		7,904 *	5,792 *	4,008 *		
2	3,493	15,930	3,901			10,503 *	5,527 *		6,795 *	5,398 *	4,495 *		
3	1,612	7,038	3,701	12,850 *		11,256 *			8,956 *	4,782 *	4,901 *	4,782 *	
4	0,000	5,269	4,534	8,093 *	6,498 *	12,528 *			9,462 *	3,955 *	5,527 *	4,843 *	
5	7,410	7,062	9,327	5,757 *	8,115 *	5,022 *			8,159 *	3,461 *	6,590 *	4,550 *	
6	5,772	6,800	6,774	12,742 *	9,518 *	4,609 *			7,656 *	3,953 *	6,792 *	4,437 *	
7	4,777	5,144	5,337	8,174 *	7,915 *	3,955 *	5,862 *		7,177 *	4,217 *		4,326 *	
8	10,073	4,596	4,781	6,435 *	6,718 *	4,517 *	7,177 *		6,869 *	4,326 *			
9	12,121	4,078	4,109	5,270 *	7,027 *	7,805 *	9,639 *		9,177 *	4,271 *	7,575 *		
10	8,073	3,901	3,700	5,274 *	6,718 *	17,448 *	35,599 *		10,005 *	4,163 *	6,718 *		
11	6,813	3,700	3,507		7,022 *	11,820 *	22,586 *		9,233 *	3,953 *	6,716 *	4,841 *	
12	5,351	3,507	3,507		7,915 *	7,101 *	10,932 *		8,246 *	4,883 *	6,792 *	4,723 *	
13	4,646	3,320	3,507	4,668 *	11,281 *	7,838 *	8,339 *		7,258 *	4,008 *		4,723 *	
14	4,395	3,221	4,259	6,278 *	8,957 *	10,740 *	6,880 *		6,512 *	4,169 *			
15	4,004	3,413	4,781	5,435 *	7,828 *	11,498 *	5,862 *		5,592 *	3,953 *	7,414 *		
16	6,665	3,221	3,662	4,326 *	11,010 *	8,307 *	12,202 *		5,461 *	4,059 *	7,333 *		
17	8,935	2,885	3,230	4,217 *	6,300 *	6,138 *	3,750 *		6,718 *	4,163 *	7,254 *	4,326 *	
18	9,618	2,885	3,230	3,953 *	5,030 *	6,574 *	3,555 *		7,493 *	4,790 *	8,339 *	4,550 *	
19	9,269	3,247	3,100		4,165 *	5,279 *	3,414 *		8,334 *	4,059 *	15,456 *	4,271 *	
20	5,830	4,648	3,655		4,619 *	4,904 *	3,367 *		6,716 *	3,850 *	21,155 *	4,163 *	
21	4,325	5,020	3,413	5,685 *	3,750 *	4,613 *	3,413 *		6,138 *	3,850 *	19,558 *		
22	4,004	3,581	3,054		3,850 *	4,273 *	3,555 *		5,463 *	4,005 *	18,755 *		
23	3,700	3,224	2,885		3,651 *	4,059 *	3,750 *		5,270 *	3,750 *	26,826 *		
24	3,507	4,144	2,951		4,118 *	3,905 *	5,209 *		5,792 *	3,651 *	19,096 *		
25	3,518	9,344	3,800		4,553 *	4,118 *	4,550 *		6,651 *	3,555 *			
26	3,410	7,587	3,327		15,749 *	4,019 *	4,326 *		6,495 *	3,460 *		5,209 *	
27	3,320	6,066	4,043	12,078 *	5,932 *	14,403 *	4,057 *		6,067 *	3,413 *		4,961 *	
28	3,320	4,549	5,095	11,691 *	5,030 *	10,505 *	4,005 *		5,792 *	3,414 *		5,209 *	
29	3,413		5,658	10,832 *	3,414 *	9,478 *	4,057 *		5,333 *	3,413 *		4,782 *	
30	3,569		10,125	12,942 *	3,277 *	6,574 *	4,271 *		5,461 *	3,275 *		4,326 *	
31	6,962		10,829				4,550 *					4,325 *	
Caudal Máx.	19,846	24,309	13,899						11,562 *				
Dia	8	1	31						3				
Hora	17	21	15						18				
Caudal Mín.	2,968	2,885	2,885						5,144 *				
Dia	4	18	24						23				
Hora	1	12	4						18				
Caudal Medio	5,328	5,301	4,570	7,908	6,665	7,716	7,565		7,072	4,066	10,564		

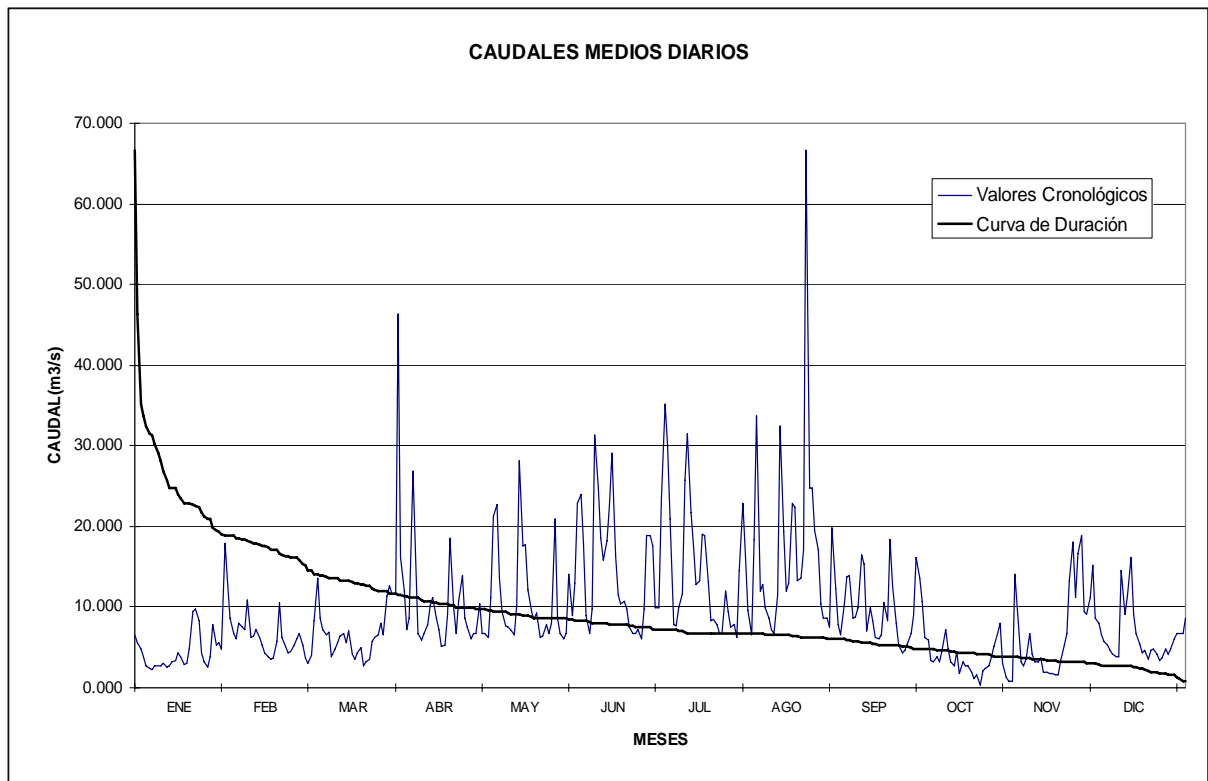
NOTA: *CALCULADO CON DATOS LIMNIMETRICOS



ANUARIO HIDROLOGICO DE 1994
CAUDALES MEDIOS DIARIOS (m3/s)

H017		APAQUI D GRUTA LA PAZ #3										Area Drenaje:495Km2	INAMHI
DIA	ENE.	FEB.	MAR.	ABR.	MAY.	JUN.	JUL.	AGO.	SEP.	OCT.	NOV.	DIC.	
1	6,540 *	17,870 *	3,659 *	11,662 *	6,665 *	8,903 *	9,982 *	9,550 *	7,758 *	6,284 *	14,122 *	6,537 *	
2	5,550 *	13,327 *	3,061 *	46,308 *	6,665 *	12,871 *	23,514 *	6,537 *	6,558 *	5,914 *	9,549 *	5,791 *	
3	4,737 *	8,684 *	3,982 *	16,199 *	6,295 *	22,836 *	35,189 *	18,356 *	10,448 *	3,353 *	3,161 *	5,197 *	
4	3,764 *	6,792 *	8,344 *	11,983 *	11,230 *	23,900 *	30,181 *	33,800 *	13,774 *	3,256 *	2,685 *	4,623 *	
5	2,685 *	6,040 *	13,604 *	7,184 *	21,199 *	17,978 *	20,869 *	11,983 *	13,908 *	3,764 *	3,559 *	4,184 *	
6	2,413 *	8,014 *	8,684 *	8,684 *	22,772 *	8,974 *	7,758 *	12,812 *	8,684 *	3,256 *	6,792 *	3,760 *	
7	2,239 *	7,591 *	7,184 *	26,901 *	13,604 *	6,792 *	7,678 *	9,982 *	8,823 *	4,711 *	4,208 *	3,760 *	
8	2,685 *	7,198 *	6,537 *	17,098 *	9,396 *	9,692 *	9,982 *	8,684 *	9,982 *	7,184 *	3,256 *	14,621 *	
9	2,685 *	10,890 *	6,921 *	6,665 *	7,722 *	31,334 *	11,662 *	7,184 *	16,439 *	4,737 *	3,161 *	9,113 *	
10	2,685 *	6,161 *	3,764 *	5,914 *	7,591 *	24,805 *	25,664 *	6,665 *	15,333 *	3,256 *	3,690 *	11,347 *	
11	2,964 *	6,417 *	4,737 *	6,665 *	7,184 *	18,522 *	31,451 *	11,543 *	7,062 *	2,685 *	1,989 *	16,199 *	
12	2,502 *	7,184 *	5,550 *	7,854 *	6,537 *	15,814 *	21,804 *	32,515 *	9,982 *	4,408 *	1,910 *	9,108 *	
13	2,780 *	6,161 *	6,410 *	10,149 *	10,149 *	18,158 *	17,421 *	19,324 *	8,276 *	1,733 *	1,746 *	6,665 *	
14	3,256 *	5,316 *	6,792 *	11,230 *	28,085 *	22,536 *	12,775 *	11,983 *	6,284 *	3,161 *	1,746 *	5,438 *	
15	3,358 *	4,294 *	5,572 *	8,684 *	17,649 *	29,058 *	13,283 *	12,925 *	6,036 *	2,780 *	1,667 *	4,294 *	
16	4,294 *	3,764 *	7,052 *	7,184 *	17,762 *	16,305 *	18,968 *	22,836 *	6,558 *	2,685 *	1,667 *	4,683 *	
17	3,764 *	3,555 *	4,076 *	5,090 *	12,157 *	11,502 *	18,900 *	22,368 *	10,566 *	1,910 *	3,366 *	3,555 *	
18	2,871 *	3,665 *	3,555 *	5,197 *	9,396 *	10,439 *	13,102 *	13,283 *	8,344 *	1,096 *	5,316 *	4,663 *	
19	2,977 *	5,758 *	4,294 *	9,108 *	8,400 *	10,735 *	8,276 *	13,604 *	18,356 *	1,559 *	6,792 *	4,737 *	
20	4,873 *	10,619 *	4,971 *	18,522 *	9,254 *	9,790 *	8,400 *	17,065 *	12,549 *	0,292 *	13,327 *	4,078 *	
21	9,396 *	6,161 *	2,685 *	9,836 *	6,161 *	7,448 *	7,854 *	66,597 *	8,014 *	2,067 *	18,000 *	3,358 *	
22	9,692 *	5,090 *	3,161 *	6,792 *	6,411 *	6,665 *	6,665 *	24,805 *	5,316 *	2,363 *	11,230 *	3,659 *	
23	8,303 *	4,294 *	3,567 *	10,779 *	7,854 *	6,665 *	6,665 *	24,805 *	4,294 *	2,685 *	16,632 *	4,737 *	
24	4,294 *	4,402 *	5,686 *	13,931 *	6,792 *	7,184 *	11,983 *	19,457 *	4,627 *	3,764 *	18,900 *	4,184 *	
25	3,161 *	5,316 *	6,295 *	8,600 *	8,048 *	6,040 *	9,396 *	17,065 *	5,432 *	5,090 *	9,396 *	4,737 *	
26	2,502 *	6,040 *	6,540 *	7,447 *	20,869 *	9,794 *	7,591 *	10,439 *	6,665 *	6,665 *	9,108 *	6,040 *	
27	3,911 *	6,665 *	7,923 *	6,040 *	8,684 *	18,900 *	7,758 *	8,684 *	8,974 *	7,993 *	11,205 *	6,792 *	
28	7,758 *	5,316 *	6,540 *	6,665 *	6,792 *	18,900 *	6,284 *	8,684 *	16,164 *	2,977 *	15,123 *	6,665 *	
29	5,316 *		11,350 *	6,665 *	6,040 *	17,649 *	14,603 *	7,447 *	13,604 *	1,231 *	8,566 *	6,792 *	
30	5,550 *		12,613 *	10,439 *	6,665 *	9,982 *	22,836 *	19,835 *	10,763 *	0,844 *	7,993 *	8,684 *	
31	4,849 *		11,662 *		14,119 *		16,344 *	12,356 *		0,844 *		8,124 *	
Caudal Máx.	10,278 *	22,964 *	14,433 *	57,913 *	32,398 *	34,703 *	37,065 *	69,556 *	23,772 *	8,539 *	19,835 *	17,965 *	
Dia	22	1	5	2	14	9	3	21	9	27	21	11	
Hora	18	18	6	6	18	18	6	18	18	17	7	6	
Caudal Mín.	2,153 *	3,253 *	2,501 *	4,511 *	1,667 *	5,669 *	5,669 *	6,409 *	4,075 *	0,057 *	1,667 *	3,059 *	
Dia	7	18	21	17	29	25	7	2	23	21	12	21	
Hora	6	18	18	6	18	6	6	18	18	7	7	18	
Caudal Medio	4,334	6,877	6,347	11,182	10,907	14,672	14,994	16,876	9,652	3,372	7,328	6,326	

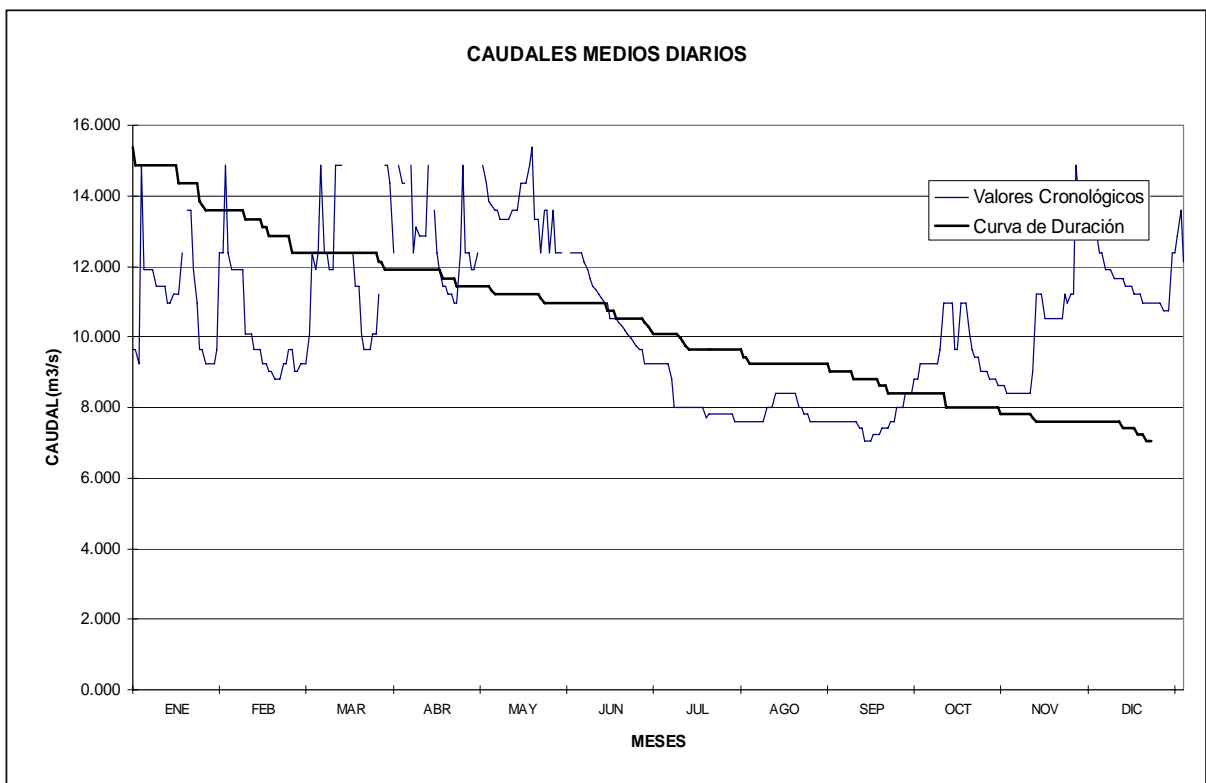
NOTA: *CALCULADO CON DATOS LIMNIMETRICOS



ANUARIO HIDROLOGICO DE 1994
CAUDALES MEDIOS DIARIOS (m3/s)

H023		AMBI DJ CARIYACU										Area Drenaje:686Km2		INAMHI
DIA	ENE.	FEB.	MAR.	ABR.	MAY.	JUN.	JUL.	AGO.	SEP.	OCT.	NOV.	DIC.		
1	9,650 *	12,375 *	9,224 *	12,375 *		12,375 *	9,224 *	7,608 *	7,608 *	9,224 *	8,399 *	12,375 *		
2	9,650 *	14,870 *	9,224 *		14,870 *	12,375 *	9,224 *	7,608 *	7,608 *	9,224 *	8,399 *	12,375 *		
3	9,224 *	12,375 *	10,083 *	14,870 *	14,355 *	12,375 *	9,224 *	7,608 *	7,608 *	9,224 *	8,399 *	11,900 *		
4	14,870 *	11,900 *	12,375 *	14,355 *	13,848 *	12,375 *	9,224 *	7,608 *	7,608 *	9,224 *	8,399 *	11,900 *		
5	11,900 *	11,900 *	11,900 *	14,355 *	13,723 *	12,375 *	9,224 *	7,608 *	7,608 *	9,224 *	8,399 *	11,900 *		
6	11,900 *	11,900 *	12,375 *		13,597 *	12,138 *	8,808 *	7,608 *	7,608 *	9,224 *	8,399 *	11,666 *		
7	11,900 *	11,900 *	14,870 *	14,870 *	13,597 *	11,900 *	8,000 *	7,608 *	7,608 *	9,224 *	8,399 *	11,666 *		
8	11,900 *	11,900 *	12,375 *	12,375 *	13,349 *	11,667 *	8,000 *	8,000 *	7,608 *	10,975 *	9,015 *	11,666 *		
9	11,434 *	10,083 *	12,375 *	13,102 *	13,349 *	11,434 *	8,000 *	8,000 *	7,416 *	10,975 *	11,203 *	11,666 *		
10	11,434 *	10,083 *	11,900 *	12,858 *	13,349 *	11,319 *	8,000 *	8,000 *	7,416 *	10,975 *	11,203 *	11,434 *		
11	11,434 *	10,083 *	11,900 *	12,858 *	13,349 *	11,203 *	8,000 *	8,399 *	7,038 *	10,975 *	11,203 *	11,434 *		
12	11,434 *	9,650 *	14,870 *	12,858 *	13,597 *	11,089 *	8,000 *	8,399 *	7,038 *	9,650 *	10,525 *	11,434 *		
13	10,975 *	9,650 *	14,870 *	14,870 *	13,597 *	10,975 *	8,000 *	8,399 *	7,038 *	9,650 *	10,525 *	11,203 *		
14	10,975 *	9,650 *	14,870 *		13,597 *	10,975 *	8,000 *	8,399 *	7,226 *	10,975 *	10,525 *	11,203 *		
15	11,203 *	9,224 *		13,597 *	14,355 *	10,525 *	8,000 *	8,399 *	7,226 *	10,975 *	10,525 *	11,203 *		
16	11,203 *	9,224 *		12,375 *	14,355 *	10,525 *	8,000 *	8,399 *	7,226 *	10,975 *	10,525 *	10,975 *		
17	11,203 *	9,015 *		11,900 *	14,355 *	10,525 *	8,000 *	8,399 *	7,416 *	10,083 *	10,525 *	10,975 *		
18	12,375 *	9,015 *	12,375 *	11,434 *	14,870 *	10,414 *	7,706 *	8,399 *	7,416 *	9,650 *	10,525 *	10,975 *		
19		8,808 *	11,434 *	11,434 *	15,393 *	10,303 *	7,803 *	8,000 *	7,416 *	9,436 *	11,203 *	10,975 *		
20	13,597 *	8,808 *	11,434 *	11,203 *	13,349 *	10,193 *	7,803 *	8,000 *	7,608 *	9,436 *	10,975 *	10,975 *		
21	13,597 *	8,808 *	10,083 *	11,203 *	13,349 *	10,083 *	7,803 *	7,803 *	7,608 *	9,015 *	11,203 *	10,975 *		
22	11,900 *	9,224 *	9,650 *	10,975 *	12,400 *	9,974 *	7,803 *	7,803 *	8,000 *	9,015 *	11,203 *	10,975 *		
23	10,975 *	9,224 *	9,650 *	10,975 *	13,597 *	9,865 *	7,803 *	7,608 *	8,000 *	9,015 *	14,870 *	10,749 *		
24	9,650 *	9,650 *	9,650 *	12,375 *	13,597 *	9,758 *	7,803 *	7,608 *	8,000 *	8,808 *	13,597 *	10,749 *		
25	9,650 *	9,650 *	10,083 *	14,870 *	12,375 *	9,650 *	7,803 *	7,608 *	8,399 *	8,808 *	13,597 *	10,749 *		
26	9,224 *	9,015 *	10,083 *	12,375 *	13,597 *	9,650 *	7,803 *	7,608 *	8,399 *	8,808 *	12,858 *	12,375 *		
27	9,224 *	9,015 *	11,203 *	12,375 *	12,375 *	9,224 *	7,803 *	7,608 *	8,399 *	8,603 *	12,858 *	12,375 *		
28	9,224 *	9,224 *		11,900 *	12,375 *	9,224 *	7,608 *	7,608 *	8,808 *	8,603 *	13,102 *	12,858 *		
29	9,224 *		14,870 *	11,900 *	12,375 *	9,224 *	7,608 *	7,608 *	8,808 *	8,603 *	12,858 *	13,597 *		
30	9,650 *		14,870 *	12,375 *		9,224 *	7,608 *	7,608 *	9,224 *	8,399 *	12,858 *	12,137 *		
31	12,375 *		14,355 *				7,608 *	7,608 *		8,399 *				
Caudal Máx.		14,869 *				12,375 *	9,224 *	8,399 *	9,224 *	10,975 *	14,869 *			
Dia		2				1	1	11	30	8	23			
Hora		7				7	7	7	7	7	7			
Caudal Mín.		8,807 *				9,224 *	7,608 *	7,608 *	7,037 *	8,399 *	8,399 *			
Dia		19				27	28	1	11	30	1			
Hora		7				7	7	7	7	7	7			
Caudal Medio	11,098	10,222	11,961	12,704	13,603	10,764	8,106	7,888	7,733	9,542	10,876	11,581		

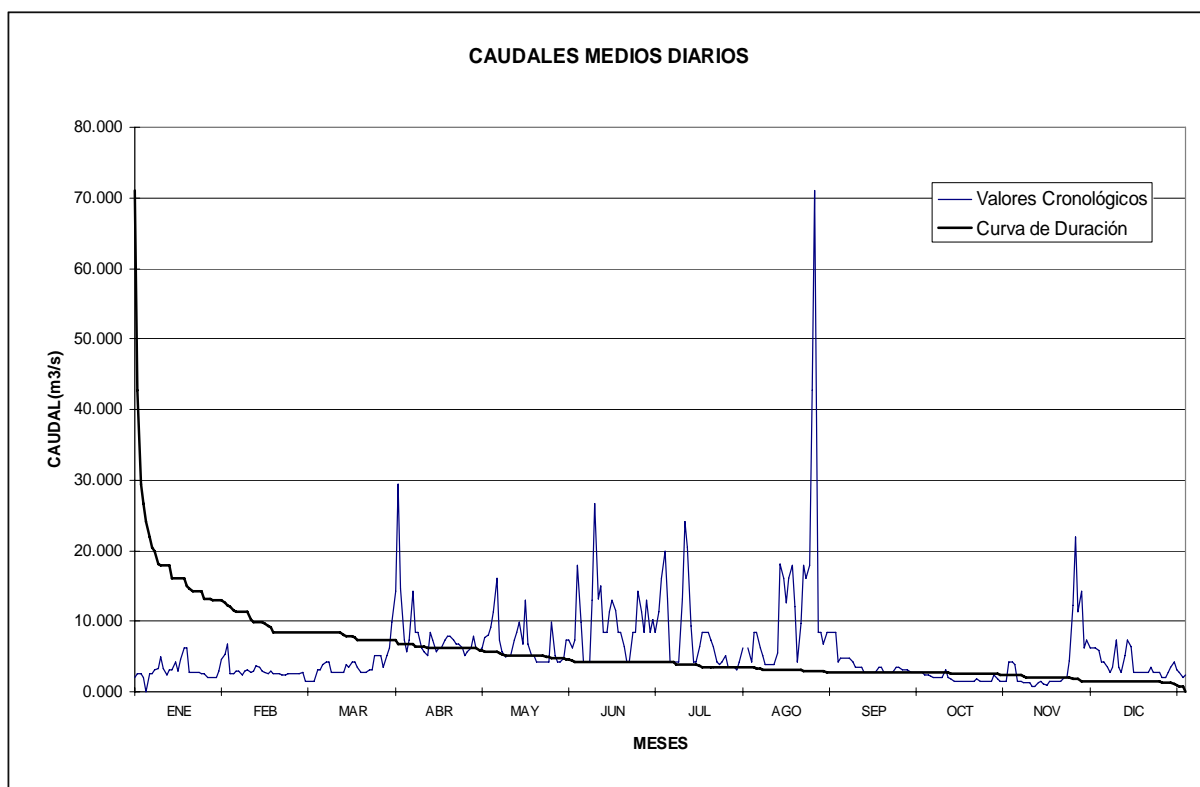
NOTA: *CALCULADO CON DATOS LIMNIMETRICOS



ANUARIO HIDROLOGICO DE 1994
CAUDALES MEDIOS DIARIOS (m3/s)

H045		APAQUI DJ MINAS										Area Drenaje:315Km2	INAMHI
DIA	ENE.	FEB.	MAR.	ABR.	MAY.	JUN.	JUL.	AGO.	SEP.	OCT.	NOV.	DIC.	
1	1,969	5,382	1,514 *	14,330 *	6,128 *	6,128 *	11,388 *	6,128 *	4,209 *	2,416 *	3,803 *	4,209 *	
2	2,572	6,743	1,514 *	29,364 *	7,593 *	7,287 *	16,124 *	4,209 *	4,664 *	2,416 *	1,514 *	4,209 *	
3	2,586	2,554	1,514 *	14,547 *	7,958 *	17,918 *	19,933 *	8,446 *	4,664 *	2,233 *	1,514 *	3,396 *	
4	2,097	2,594	1,514 *	7,287 *	9,206 *	9,811 *	13,182 *	8,446 *	4,664 *	2,051 *	1,324 *	2,677 *	
5	0,000	2,981	3,037 *	5,624 *	11,388 *	4,209 *	4,209 *	6,128 *	4,664 *	2,051 *	1,324 *	3,396 *	
6	2,581	2,872	3,037 *	7,287 *	16,124 *	4,209 *	4,209 *	5,169 *	4,209 *	2,051 *	1,324 *	7,287 *	
7	2,502	2,292	3,803 *	14,330 *	7,287 *	4,209 *	4,209 *	3,873 *	3,396 *	2,051 *	0,701 *	3,443 *	
8	3,132	2,990	4,209 *	8,446 *	5,624 *	12,901 *	4,209 *	3,873 *	3,396 *	3,130 *	0,701 *	2,677 *	
9	3,372	3,064	4,209 *	8,446 *	4,961 *	26,660 *	13,182 *	3,873 *	3,396 *	2,051 *	1,195 *	5,169 *	
10	4,930	2,745	2,677 *	6,128 *	5,119 *	13,182 *	24,189 *	3,873 *	2,677 *	1,782 *	1,419 *	7,287 *	
11	3,215	2,942	2,677 *	5,624 *	5,119 *	14,913 *	20,380 *	5,554 *	2,677 *	1,514 *	1,108 *	6,328 *	
12	2,447	3,614	2,677 *	5,119 *	7,287 *	8,446 *	9,270 *	18,139 *	2,677 *	1,514 *	0,883 *	2,677 *	
13	3,114	3,436	2,677 *	8,446 *	8,446 *	8,446 *	4,209 *	16,124 *	2,677 *	1,514 *	1,514 *	2,677 *	
14	3,148	2,953	2,677 *	7,236 *	9,811 *	11,388 *	4,209 *	12,577 *	2,677 *	1,514 *	1,514 *	2,677 *	
15	4,121	2,812	3,803 *	5,624 *	6,783 *	12,901 *	6,328 *	16,124 *	3,443 *	1,514 *	1,514 *	2,677 *	
16	2,974	2,593	3,443 *	6,128 *	12,901 *	11,472 *	8,446 *	17,918 *	3,443 *	1,514 *	1,514 *	2,677 *	
17	4,622	2,880	4,209 *	6,128 *	6,682 *	8,446 *	8,446 *	12,044 *	2,677 *	1,514 *	1,514 *	2,677 *	
18	6,128	2,587	4,209 *	7,287 *	5,119 *	8,446 *	8,446 *	4,209 *	2,677 *	1,514 *	2,051 *	3,396 *	
19	6,128	2,578	3,443 *	7,841 *	5,119 *	6,328 *	7,287 *	9,725 *	2,677 *	1,841 *	2,051 *	2,677 *	
20	2,677	2,579	2,677 *	7,841 *	4,209 *	4,209 *	6,328 *	17,918 *	2,677 *	1,514 *	4,402 *	2,677 *	
21	2,677	2,437	2,677 *	7,236 *	4,209 *	4,209 *	4,209 *	16,124 *	3,396 *	1,514 *	12,313 *	2,677 *	
22	2,677	2,385	2,677 *	6,682 *	4,209 *	8,446 *	3,803 *	17,918 *	3,396 *	1,514 *	21,948 *	2,051 *	
23	2,677	2,592	3,037 *	6,682 *	4,209 *	8,446 *	4,209 *	42,699 *	3,037 *	1,514 *	11,388 *	2,051 *	
24	2,545	2,545	3,037 *	6,128 *	4,209 *	14,330 *	5,169 *	71,069 *	3,037 *	1,514 *	14,163 *	2,677 *	
25	2,545	2,549	5,119 *	5,119 *	9,811 *	11,388 *	3,396 *	8,446 *	3,037 *	2,455 *	6,128 *	3,443 *	
26	2,051	2,551	5,119 *	5,624 *	5,169 *	8,446 *	3,396 *	8,446 *	2,677 *	1,782 *	7,287 *	4,209 *	
27	2,002	2,502	5,169 *	6,128 *	4,209 *	12,901 *	3,396 *	6,682 *	2,677 *	1,514 *	6,128 *	3,037 *	
28	1,938	2,677 *	3,443 *	7,841 *	4,209 *	8,446 *	3,037 *	8,446 *	2,677 *	1,514 *	6,128 *	2,677 *	
29	1,936	5,119 *	6,128 *	4,664 *	10,229 *	4,209 *	8,446 *	2,677 *	1,514 *	6,128 *	2,051 *	2,677 *	
30	2,937	6,128 *	5,920 *	7,287 *	8,446 *	6,128 *	8,446 *	2,677 *	4,209 *	5,920 *	2,364 *	2,677 *	
31	4,483	9,811 *	7,287 *	7,287 *	8,446 *	8,446 *	8,446 *	4,209 *	4,209 *	4,209 *	2,677 *	2,677 *	
Caudal Máx.	7,469	10,313	11,176 *	36,780 *	17,917 *	31,371 *		71,068 *	5,119 *	4,209 *	21,948 *	8,445 *	
Dia	17	2	31	2	6	9		23	2	8	21	6	
Hora	18	3	18	6	6	18		18	18	6	18	18	
Caudal Mín.	1,825	2,168	1,514 *	5,119 *	4,209 *	3,396 *		3,872 *	2,677 *	1,514 *	0,701 *	2,050 *	
Dia	28	27	1	11	9	11		7	10	10	7	22	
Hora	1	6	18	18	18	18		18	6	18	18	6	
Caudal Medio	2,992	2,979	3,576	8,218	6,849	9,893	7,971	12,564	3,251	1,966	4,347	3,380	

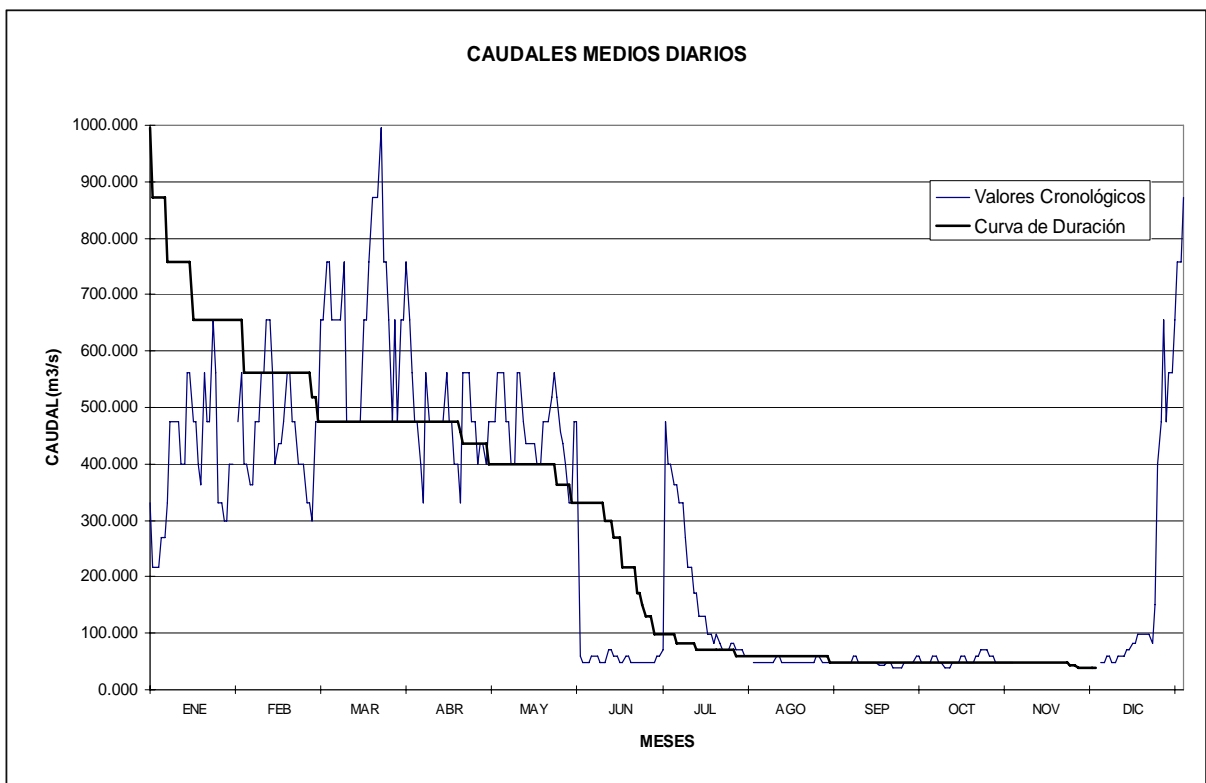
NOTA: *CALCULADO CON DATOS LIMNIMETRICOS



ANUARIO HIDROLOGICO DE 1994
CAUDALES MEDIOS DIARIOS (m3/s)

H138		BLANCO DJ TOACHI(PTE.UNICOOP)										Area Drenaje:2140Km2	INAMHI
DIA	ENE.	FEB.	MAR.	ABR.	MAY.	JUN.	JUL.	AGO.	SEP.	OCT.	NOV.	DIC.	
1	330,378 *	475,780 *	475,780 *	759,038 *	475,780 *	58,343 *	475,780 *	47,976 *	47,976 *	47,976 *		47,976 *	
2	216,358 *	561,162 *	655,467 *	655,467 *	475,780 *	47,976 *	398,972 *	47,976 *	47,976 *	47,976 *		47,976 *	
3	216,358 *	398,972 *	655,467 *	561,162 *	561,162 *	47,976 *	398,972 *	47,976 *	47,976 *	58,343 *		58,343 *	
4	216,358 *	398,972 *	759,038 *	475,780 *	561,162 *	47,976 *	363,671 *	47,976 *	47,976 *	58,343 *		58,343 *	
5	269,633 *	363,671 *	759,038 *	475,780 *	561,162 *	58,343 *	363,671 *	47,976 *	58,343 *	47,976 *		47,976 *	
6	269,633 *	363,671 *	655,467 *	398,972 *	475,780 *	58,343 *	330,378 *	47,976 *	58,343 *	47,976 *		47,976 *	
7	330,378 *	475,780 *	655,467 *	330,378 *	475,780 *	58,343 *	330,378 *	47,976 *	47,976 *	47,976 *		58,343 *	
8	475,780 *	475,780 *	655,467 *	561,162 *	398,972 *	47,976 *	269,633 *	47,976 *	47,976 *	38,837 *		58,343 *	
9	475,780 *	561,162 *	655,467 *	475,780 *	398,972 *	47,976 *	216,358 *	58,343 *	47,976 *	38,837 *		58,343 *	
10	475,780 *	561,162 *	759,038 *	475,780 *	561,162 *	47,976 *	216,358 *	58,343 *	47,976 *	47,976 *		69,999 *	
11	475,780 *	655,467 *	475,780 *	475,780 *	561,162 *	69,999 *	170,165 *	47,976 *	47,976 *	47,976 *		69,999 *	
12	398,972 *	655,467 *	475,780 *	475,780 *	475,780 *	69,999 *	170,165 *	47,976 *	47,976 *	47,976 *		83,002 *	
13	398,972 *	561,162 *	475,780 *	475,780 *	436,326 *	58,343 *	130,653 *	47,976 *	47,976 *	58,343 *		83,002 *	
14	561,162 *	398,972 *	475,780 *	475,780 *	436,326 *	58,343 *	130,653 *	47,976 *	43,407 *	58,343 *		97,408 *	
15	561,162 *	436,326 *	475,780 *	561,162 *	436,326 *	47,976 *	130,653 *	47,976 *	43,407 *	47,976 *		97,408 *	
16	475,780 *	436,326 *	475,780 *	475,780 *	436,326 *	47,976 *	97,408 *	47,976 *	43,407 *	47,976 *		97,408 *	
17	475,780 *	475,780 *	655,467 *	475,780 *	398,972 *	58,343 *	97,408 *	47,976 *	47,976 *	47,976 *		97,408 *	
18	398,972 *	561,162 *	655,467 *	398,972 *	398,972 *	58,343 *	83,002 *	47,976 *	47,976 *	58,343 *		97,408 *	
19	363,671 *	561,162 *	759,038 *	398,972 *	475,780 *	47,976 *	97,408 *	47,976 *	38,837 *	58,343 *		83,002 *	
20	561,162 *	475,780 *	872,211 *	330,378 *	475,780 *	47,976 *	83,002 *	47,976 *	38,837 *	69,999 *		149,600 *	
21	475,780 *	475,780 *	872,211 *	561,162 *	475,780 *	47,976 *	69,999 *	47,976 *	38,837 *	69,999 *		398,972 *	
22	475,780 *	398,972 *	872,211 *	561,162 *	518,471 *	47,976 *	69,999 *	47,976 *	38,837 *	69,999 *		475,780 *	
23	655,467 *	398,972 *	995,315 *	561,162 *	561,162 *	47,976 *	69,999 *	58,343 *	47,976 *	58,343 *		655,467 *	
24	561,162 *	398,972 *	759,038 *	475,780 *	518,471 *	47,976 *	83,002 *	58,343 *	47,976 *	58,343 *		475,780 *	
25	330,378 *	330,378 *	759,038 *	475,780 *	456,053 *	47,976 *	83,002 *	47,976 *	47,976 *	47,976 *		561,162 *	
26	330,378 *	330,378 *	655,467 *	398,972 *	436,326 *	47,976 *	69,999 *	47,976 *	47,976 *	47,976 *		561,162 *	
27	299,048 *	299,048 *	475,780 *	436,326 *	398,972 *	47,976 *	69,999 *	47,976 *	58,343 *	47,976 *		655,467 *	
28	299,048 *	475,780 *	655,467 *	436,326 *	330,378 *	58,343 *	69,999 *	47,976 *	58,343 *	47,976 *		759,038 *	
29	398,972 *		475,780 *	398,972 *	330,378 *	58,343 *	58,343 *	47,976 *	47,976 *	47,976 *		759,038 *	
30	398,972 *		655,467 *	475,780 *	475,780 *	69,999 *	58,343 *	47,976 *	47,976 *	47,976 *		872,211 *	
31			655,467 *		475,780 *			47,976 *		47,976 *		872,211 *	
Caudal Máx.		655,467 *	995,315 *	759,038 *	561,161 *	69,999 *		58,343 *	58,343 *	69,999 *		872,211 *	
Dia		11	23	1	3	11		9	5	21		30	
Hora		7	7	7	7	7		7	7	18		18	
Caudal Mín.		299,047 *	475,779 *	330,378 *	330,378 *	47,975 *		47,975 *	38,837 *	38,837 *		47,975 *	
Dia		27	1	7	28	2		1	20	8		1	
Hora		7	7	7	7	7		7	18	18		18	
Caudal Medio	405,761	462,928	655,284	483,162	466,290	53,633	175,245	49,313	47,682	51,898		275,985	

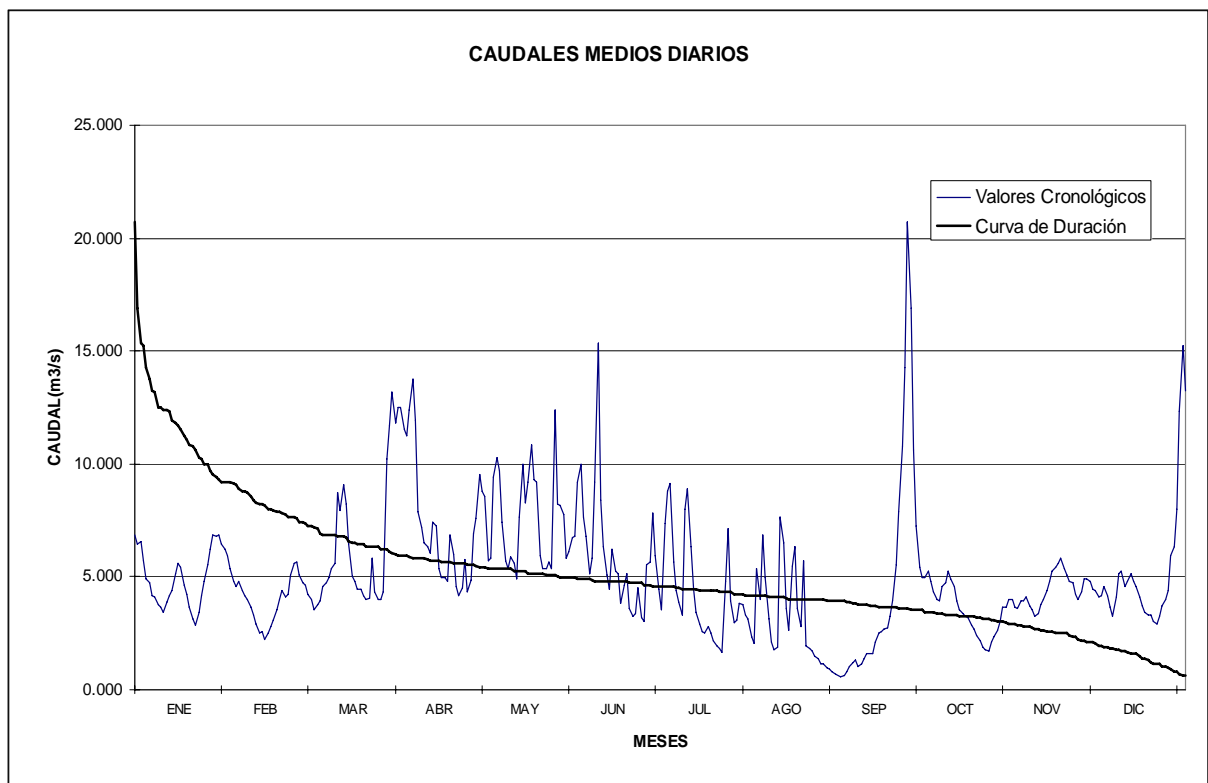
NOTA: *CALCULADO CON DATOS LIMNIMETRICOS



ANUARIO HIDROLOGICO DE 1994
CAUDALES MEDIOS DIARIOS (m3/s)

H143		GRANOBLES AJ GUACHALA										Area Drenaje:416Km2	INAMHI
DIA	ENE.	FEB.	MAR.	ABR.	MAY.	JUN.	JUL.	AGO.	SEP.	OCT.	NOV.	DIC.	
1	6,856 *	6,215 *	4,644 *	11,841	8,763	6,763	4,478	3,131	0,637 *	4,985 *	3,650 *	4,162 *	
2	6,422 *	5,915 *	4,240 *	12,518	8,541	6,807	3,522	2,343	0,561 *	5,250 *	3,582 *	4,560 *	
3	6,537 *	5,343 *	4,011 *	12,518	5,684	9,175	7,374	2,069	0,639 *	4,812 *	3,937 *	4,164 *	
4	5,720 *	4,812 *	3,512 *	11,503	5,814	10,014	8,813	5,358	0,811 *	4,320 *	3,937 *	3,654 *	
5	4,896 *	4,560 *	3,792 *	11,245	9,402	7,651	9,109	4,014	1,018 *	4,011 *	4,087 *	3,248 *	
6	4,726 *	4,810 *	3,937 *	12,382	10,273	6,786	5,664	6,852	1,198 *	3,937 *	3,722 *	4,099 *	
7	4,164 *	4,398 *	4,564 *	13,762	9,695	5,159	4,403	4,953	1,297 *	4,560 *	3,512 *	5,162 *	
8	4,087 *	4,162 *	4,726 *	11,921	7,416	5,819	3,863	3,161	1,047 *	4,726 *	3,248 *	5,255 *	
9	3,792 *	4,011 *	4,985 *	7,891	5,717	9,213	3,286	2,127	1,137 *	5,250 *	3,378 *	4,560 *	
10	3,654 *	3,650 *	5,341 *	7,186	5,356	15,347	7,996	1,745	1,360 *	4,896 *	3,792 *	4,819 *	
11	3,446 *	3,314 *	5,606	6,527	5,869	8,388	8,907	1,909	1,617 *	4,560 *	4,013 *	5,162 *	
12	3,865 *	2,939 *	8,735	6,317	5,592	6,317	6,340	7,630	1,579 *	3,937 *	4,398 *	4,810 *	
13	4,162 *	2,488 *	7,947	6,025	4,927	5,074	4,474	6,484	1,583 *	3,512 *	4,810 *	4,560 *	
14	4,398 *	2,540 *	9,074	7,398	7,648	4,478	3,405	3,592	2,138 *	3,378 *	5,250 *	4,087 *	
15	5,162 *	2,231 *	8,221	7,276	9,972	6,249	2,937	2,640	2,488 *	3,248 *	5,434 *	3,720 *	
16	5,622 *	2,488 *	6,456	5,341	8,270	5,255	2,550	5,462	2,540 *	3,185 *	5,622 *	3,446 *	
17	5,438 *	2,821 *	5,043	4,983	9,216	5,159	2,486	6,348	2,705 *	2,878 *	5,815 *	3,314 *	
18	4,644 *	3,060 *	4,790	4,983	10,850	3,843	2,817	3,604	2,765 *	2,705 *	5,341 *	3,312 *	
19	4,240 *	3,516 *	4,478	4,810	9,305	4,647	2,531	2,774	3,248 *	2,383 *	5,071 *	2,998 *	
20	3,654 *	4,013 *	4,478	6,832	9,175	5,159	2,176	5,716	3,941 *	2,182 *	4,812 *	2,937 *	
21	3,121 *	4,398 *	4,152	5,971	5,913	3,580	1,951	1,950 *	5,548 *	1,863 *	4,726 *	3,248 *	
22	2,878 *	4,087 *	4,011	4,538	5,341	3,264	1,811	1,821 *	7,894 *	1,778 *	4,240 *	3,722 *	
23	3,452 *	4,244 *	4,076	4,162	5,341	3,374	1,656	1,699 *	10,791 *	1,738 *	4,011 *	4,011 *	
24	4,171 *	5,075 *	5,802	4,532	5,650	4,481	4,811	1,466 *	14,297 *	2,135 *	4,320 *	4,402 *	
25	4,812 *	5,622 *	4,318	5,761	5,341	3,183	7,129	1,360 *	20,742 *	2,331 *	4,901 *	5,922 *	
26	5,536 *	5,627 *	4,011	4,318	12,367	3,027	3,950	1,134 *	16,910 *	2,649 *	4,896 *	6,320 *	
27	6,215 *	5,071 *	4,011	4,865	8,226	5,540	2,985	1,166 *	10,630 *	3,001 *	4,812 *	8,019 *	
28	6,851 *	4,726 *	4,363	6,901	8,175	5,656	3,058	0,963 *	7,227 *	3,650 *	4,478 *	12,357 *	
29	6,764 *		10,231	7,576	7,779	7,848	3,843	0,910 *	5,438 *	3,654 *	4,398 *	15,254 *	
30	6,856 *		11,698	9,533	5,824	5,913	3,790	0,788 *	4,983 *	4,013 *	4,087 *	13,238 *	
31	6,422 *		13,198		6,105		3,285	0,678 *		4,011 *		11,067 *	
Caudal Máx.	7,415 *	6,317 *	16,655	14,669	15,052	17,074	9,174	9,728	22,199 *	5,340 *	5,912 *	15,839 *	
Dia	29	1	12	6	26	9	5	20	25	2	17	29	
Hora	18	8	17	16	7	23	14	15	18	8	8	8	
Caudal Mín.	2,819 *	2,182 *	3,444 *	4,010	4,477	2,704	1,577	0,656 *	0,542 *	1,655 *	3,183 *	2,937 *	
Dia	22	15	4	24	14	26	22	31	2	23	8	20	
Hora	8	18	18	3	3	5	23	18	8	8	8	8	
Caudal Medio	4,921	4,147	5,756	7,713	7,533	6,105	4,367	3,091	4,625	3,533	4,409	5,470	

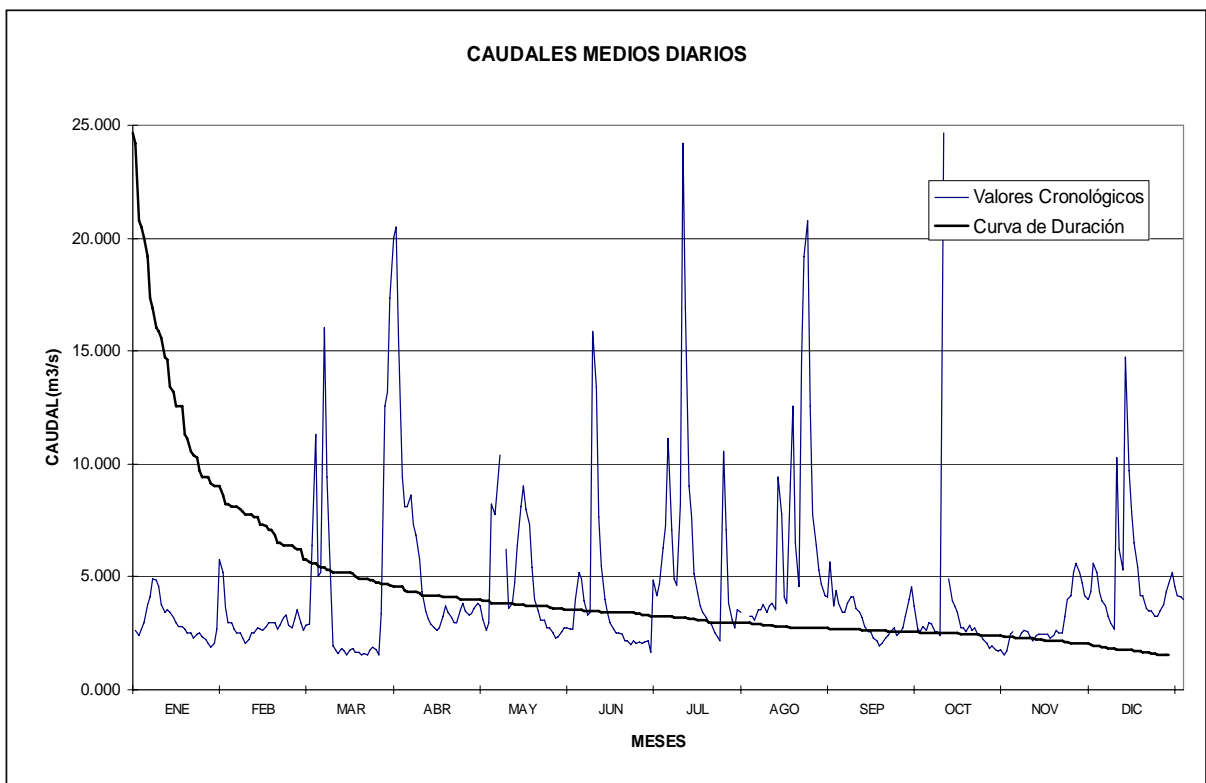
NOTA: *CALCULADO CON DATOS LIMNIMETRICOS



ANUARIO HIDROLOGICO DE 1994
CAUDALES MEDIOS DIARIOS (m3/s)

H144		GUACHALA AJ GRANOBLES										Area Drenaje:441Km2	INAMHI
DIA	ENE.	FEB.	MAR.	ABR.	MAY.	JUN.	JUL.	AGO.	SEP.	OCT.	NOV.	DIC.	
1		5,213 *	2,612 *	20,048 *	3,696 *	2,674 *	4,164 *		4,419 *	2,797 *	2,553 *	4,332 *	
2	2,612 *	3,628 *	2,861 *	20,496 *	3,124 *	2,672 *	4,669 *	3,262 *	3,848 *	2,612 *		3,925 *	
3	2,376 *	2,991 *	2,927 *	15,578 *	2,612 *	4,004 *	6,307 *	3,262 *	3,403 *	2,991 *	2,264 *	3,696 *	
4	2,672 *	2,994 *	6,417 *	9,411 *	2,994 *	5,209 *	7,229 *	3,064 *	3,403 *	2,927 *	2,492 *	3,262 *	
5	2,994 *	2,672 *	11,281 *	8,122 *	8,244 *	4,934 *	11,138 *	3,547 *	3,848 *	2,551 *	2,612 *	2,991 *	
6	3,773 *	2,492 *	5,025 *	8,120 *	7,757 *	3,927 *	7,064 *	3,547 *	4,083 *	2,553 *	2,553 *	2,674 *	
7	4,083 *	2,492 *	5,213 *	8,623 *	9,039 *	3,333 *	4,936 *	3,771 *	4,085 *	2,376 *	2,319 *	10,250 *	
8	4,936 *	2,264 *	16,058 *	7,288 *	10,383 *	3,425 *	4,600 *	3,403 *	3,621 *	24,666 *	2,155 *	6,198 *	
9	4,845 *	2,049 *	9,411 *	6,837 *		15,859 *	8,234 *	3,696 *	3,403 *		2,376 *	5,304 *	
10	4,581 *	2,209 *	6,417 *	5,787 *	6,207 *	13,406 *	24,176 *	3,848 *	3,192 *	4,936 *	2,433 *	14,723 *	
11	3,773 *	2,492 *	1,947 *	4,352 *	3,622 *	7,646 *	16,883 *	3,547 *	2,797 *	3,927 *	2,435 *	9,683 *	
12	3,403 *	2,492 *	1,752 *	3,476 *	3,852 *	5,495 *	9,015 *	9,411 *	2,551 *	3,696 *	2,435 *	7,878 *	
13	3,547 *	2,734 *	1,613 *	3,124 *	4,758 *	4,008 *	7,646 *	7,761 *	2,553 *	3,403 *	2,433 *	6,519 *	
14	3,403 *	2,674 *	1,848 *	2,925 *	6,408 *	3,403 *	5,118 *	4,085 *	2,264 *	2,734 *	2,264 *	5,402 *	
15	3,192 *	2,612 *	1,705 *	2,734 *	8,122 *	2,994 *	4,253 *	3,852 *	2,155 *	2,734 *	2,376 *	4,164 *	
16	2,991 *	2,797 *	1,569 *	2,612 *	9,010 *	2,672 *	3,696 *	9,144 *	1,947 *	2,551 *	2,612 *	4,164 *	
17	2,798 *	2,991 *	1,752 *	2,734 *	7,998 *	2,492 *	3,403 *	12,566 *	2,049 *	2,861 *	2,492 *	3,622 *	
18	2,797 *	2,991 *	1,848 *	3,262 *	7,288 *	2,492 *	3,192 *	6,512 *	2,264 *	2,612 *	2,492 *	3,476 *	
19	2,672 *	2,994 *	1,659 *	3,696 *	5,398 *	2,435 *	2,991 *	4,590 *	2,376 *	2,734 *	3,273 *	3,474 *	
20	2,492 *	2,672 *	1,659 *	3,403 *	4,004 *	2,155 *	2,927 *	14,634 *	2,551 *	2,376 *	4,004 *	3,262 *	
21	2,492 *	2,861 *	1,525 *	3,192 *	3,476 *	2,175 *	2,492 *	19,150 *	2,734 *	2,376 *	4,164 *	3,262 *	
22	2,264 *	3,192 *	1,613 *	2,991 *	3,058 *	1,997 *	2,319 *	20,771 *	2,376 *	2,209 *	5,209 *	3,482 *	
23	2,435 *	3,331 *	1,525 *	2,991 *	3,057 *	2,175 *	2,155 *	12,566 *	2,551 *	2,049 *	5,590 *	3,773 *	
24	2,492 *	2,861 *	1,752 *	3,547 *	2,734 *	2,049 *	10,536 *	7,761 *	2,734 *	1,848 *	5,209 *	4,328 *	
25	2,319 *	2,734 *	1,896 *	3,848 *	2,734 *	2,103 *	7,060 *	6,417 *	3,262 *	1,947 *	4,758 *	4,669 *	
26	2,209 *	3,124 *	1,752 *	3,476 *	2,492 *	2,049 *	3,852 *	5,304 *	4,008 *	1,752 *	4,164 *	5,209 *	
27	2,049 *	3,547 *	1,525 *	3,333 *	2,264 *	2,128 *	3,058 *	4,681 *	4,584 *	1,706 *	4,004 *	4,584 *	
28	1,896 *	2,991 *	3,361 *	3,348 *	2,321 *	2,175 *	2,734 *	4,164 *	3,700 *	1,755 *	4,328 *	4,164 *	
29	2,049 *		12,566 *	3,621 *	2,551 *	1,659 *	3,547 *	4,085 *	2,674 *	1,525 *	5,590 *	4,085 *	
30	2,674 *		13,175 *	3,848 *	2,734 *	4,845 *	3,403 *	5,628 *	2,553 *	1,705 *	5,209 *	4,004 *	
31	5,787 *		17,377 *		2,734 *			3,696 *		2,435 *		4,008 *	
Caudal Máx.		5,492 *	18,563 *	21,591 *		17,351 *			4,755 *			15,079 *	
Dia		1	31	2		9			1			10	
Hora		7	18	7		18			7			7	
Caudal Mín.		1,997 *	1,525 *	2,551 *		1,613 *			1,896 *			2,551 *	
Dia		9	16	16		29			16			6	
Hora		18	7	18		18			18			18	
Caudal Medio	3,086	2,896	4,633	5,894	4,822	3,953	6,093	6,724	3,066	3,311	3,337	4,986	

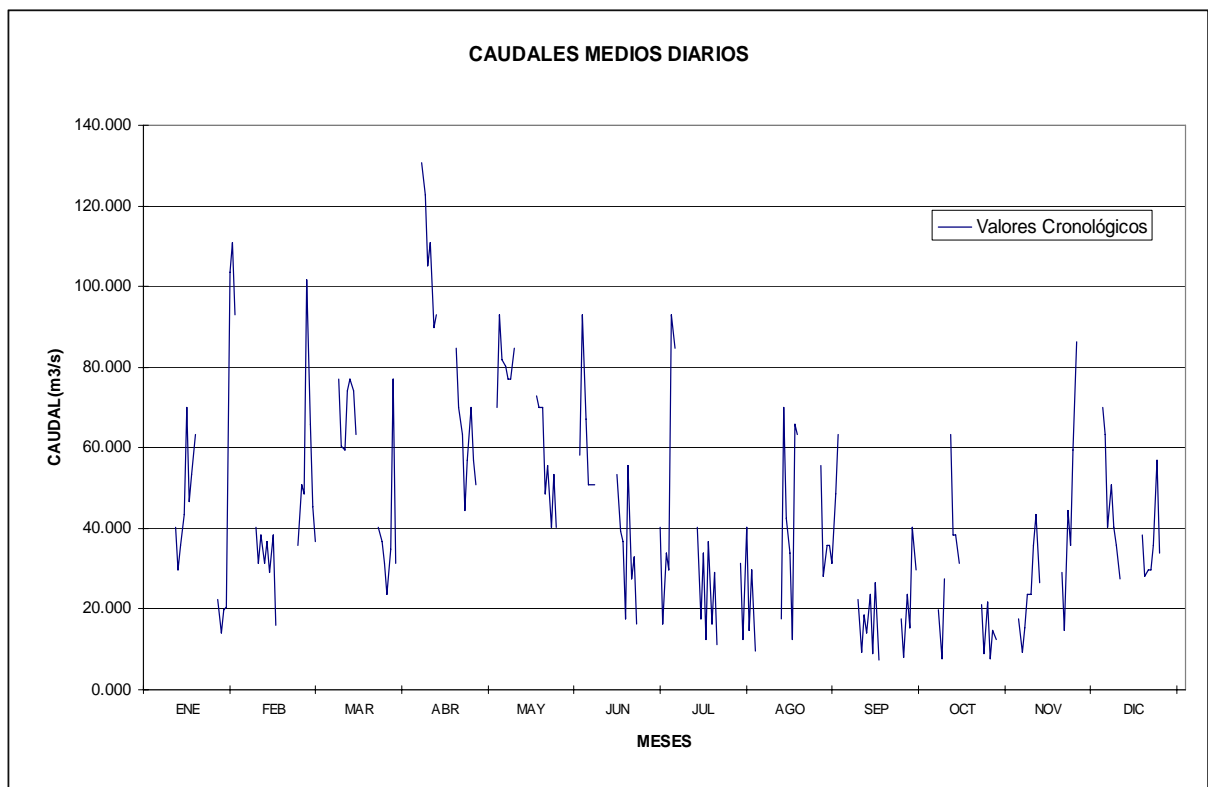
NOTA: *CALCULADO CON DATOS LIMNIMETRICOS



ANUARIO HIDROLOGICO DE 1994
CAUDALES MEDIOS DIARIOS (m3/s)

H148	GUAYLLABAMBA DJ PISQUE											Area Drenaje:4083Km2	INECEL
DIA	ENE.	FEB.	MAR.	ABR.	MAY.	JUN.	JUL.	AGO.	SEP.	OCT.	NOV.	DIC.	
1		110,887 *	45,459 *				16,428 *	29,751 *				69,911 *	
2		93,009 *	36,602 *										
3						58,055 *	33,924 *	9,523 *			17,534 *	63,146 *	
4						93,009 *	29,751 *				9,186 *	40,383 *	
5					69,911 *	67,151 *	93,009 *				15,368 *	50,935 *	
6					93,009 *	50,935 *	84,828 *			19,891 *	23,800 *	40,383 *	
7				110,887 *	81,692 *	50,935 *				7,610 *	23,800 *	35,694 *	
8					80,154 *	50,935 *			22,446 *	27,417 *	35,694 *	27,417 *	
9				130,878 *	77,133 *				9,186 *		43,381 *		
10		40,383 *		122,621 *	77,133 *				18,688 *	63,146 *	26,667 *		
11		31,377 *	77,133 *	105,306 *	84,828 *				14,166 *	38,462 *			
12		38,462 *	60,566 *	110,887 *				17,534 *	23,800 *	38,462 *			
13	40,383 *	31,377 *	59,302 *	89,677 *				69,911 *	8,856 *	31,377 *			
14	29,751 *	36,602 *	74,188 *	93,009 *			40,383 *	42,366 *	26,667 *				
15	35,694 *	28,959 *	77,133 *				17,534 *	33,924 *	7,317 *				
16	43,381 *	38,462 *	74,188 *			53,240 *	33,924 *	12,493 *				38,462 *	
17	69,911 *	15,892 *	63,146 *			39,415 *	12,493 *	65,798 *				28,181 *	
18	46,521 *					36,602 *	36,602 *	63,146 *			28,959 *	29,751 *	
19	53,240 *				72,744 *	17,534 *	16,428 *				14,856 *	29,751 *	
20	63,146 *				69,911 *	55,614 *	28,959 *				44,412 *	35,694 *	
21				84,828 *	69,911 *	27,417 *	11,321 *			21,143 *	35,694 *	56,826 *	
22				69,911 *	48,695 *	33,060 *				8,856 *	59,302 *	33,924 *	
23				63,146 *	55,614 *	16,428 *			17,534 *	21,788 *	86,425 *		
24				44,412 *	40,383 *				7,911 *	7,610 *			
25		35,694 *	40,383 *	56,826 *	53,240 *				23,800 *	14,856 *			
26		50,935 *	36,602 *	69,911 *	40,383 *			55,614 *	15,368 *	12,493 *			
27		48,695 *	31,377 *	56,826 *				28,181 *	40,383 *				
28	22,446 *	101,691 *	23,800 *	50,935 *				35,694 *	29,751 *				
29	14,166 *	65,798 *	34,802 *										
30	19,891 *		77,133 *				31,377 *	35,694 *					
31	20,510 *		31,377 *			40,383 *	12,493 *	31,377 *					
31	103,488 *						40,383 *	48,695 *					
31							14,856 *	63,146 *					
Caudal Máx. Dia Hora													
Caudal Mín. Dia Hora													
Caudal Medio													

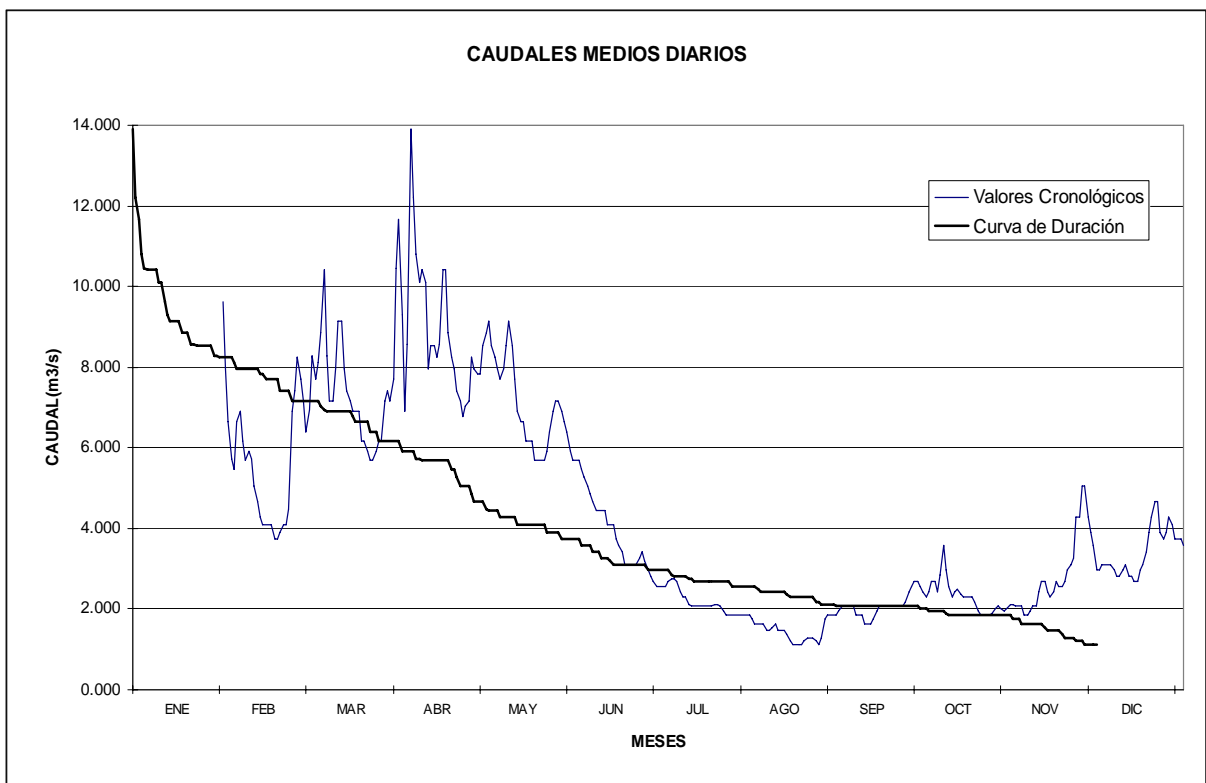
NOTA: *CALCULADO CON DATOS LIMNIMETRICOS



ANUARIO HIDROLOGICO DE 1994
CAUDALES MEDIOS DIARIOS (m3/s)

H159		SAN PEDRO EN MACHACHI										Area Drenaje:363Km2	INAMHI
DIA	ENE.	FEB.	MAR.	ABR.	MAY.	JUN.	JUL.	AGO.	SEP.	OCT.	NOV.	DIC.	
1		9,636 *	7,166 *	7,701 *	7,834 *	5,929 *	2,549 *	1,845 *	1,845 *	2,423 *	2,120 *	2,962 *	
2		7,969 *	6,401 *	10,466 *	8,544 *	5,699 *	2,549 *	1,845 *	1,954 *	2,297 *	2,063 *	3,106 *	
3		6,656 *	6,923 *	11,658 *	8,838 *	5,699 *	2,549 *	1,744 *	2,063 *	2,423 *	2,063 *	3,106 *	
4		5,710 *	8,263 *	9,315 *	9,147 *	5,699 *	2,549 *	1,643 *	2,063 *	2,683 *	2,063 *	3,106 *	
5		5,480 *	7,691 *	6,898 *	8,544 *	5,480 *	2,683 *	1,643 *	2,063 *	2,683 *	1,845 *	3,106 *	
6		6,656 *	8,108 *	8,571 *	8,250 *	5,262 *	2,750 *	1,643 *	2,063 *	2,423 *	1,845 *	2,962 *	
7		6,898 *	8,852 *	13,916 *	7,969 *	5,056 *	2,750 *	1,643 *	2,063 *	2,855 *	1,954 *	2,818 *	
8		6,159 *	10,436 *	12,210 *	7,688 *	4,849 *	2,683 *	1,457 *	1,845 *	3,578 *	2,063 *	2,818 *	
9		5,699 *	8,263 *	10,788 *	7,969 *	4,654 *	2,423 *	1,457 *	1,845 *	2,962 *	2,063 *	2,962 *	
10		5,929 *	7,153 *	10,099 *	8,544 *	4,458 *	2,297 *	1,550 *	1,845 *	2,549 *	2,423 *	3,106 *	
11		5,710 *	7,153 *	10,436 *	9,147 *	4,458 *	2,297 *	1,643 *	1,643 *	2,297 *	2,683 *	2,818 *	
12		5,056 *	7,969 *	10,114 *	8,544 *	4,458 *	2,120 *	1,457 *	1,643 *	2,423 *	2,683 *	2,818 *	
13		4,654 *	9,147 *	7,969 *	7,701 *	4,458 *	2,063 *	1,457 *	1,643 *	2,485 *	2,423 *	2,683 *	
14		4,274 *	9,147 *	8,544 *	6,898 *	4,089 *	2,063 *	1,457 *	1,744 *	2,359 *	2,297 *	2,683 *	
15		4,089 *	7,969 *	8,544 *	6,643 *	4,089 *	2,063 *	1,371 *	1,954 *	2,297 *	2,423 *	2,962 *	
16		4,089 *	7,421 *	8,250 *	6,643 *	4,089 *	2,063 *	1,207 *	2,063 *	2,297 *	2,683 *	3,106 *	
17		4,089 *	7,153 *	8,571 *	6,159 *	3,741 *	2,063 *	1,128 *	2,063 *	2,297 *	2,549 *	3,424 *	
18		4,089 *	6,898 *	10,436 *	6,159 *	3,578 *	2,063 *	1,128 *	2,063 *	2,297 *	2,549 *	3,915 *	
19		3,741 *	6,898 *	10,436 *	6,159 *	3,414 *	2,063 *	1,128 *	2,063 *	2,180 *	2,683 *	4,274 *	
20		3,741 *	6,898 *	8,838 *	5,699 *	3,106 *	2,063 *	1,128 *	2,063 *	1,954 *	2,962 *	4,654 *	
21		3,915 *	6,159 *	8,250 *	5,699 *	3,106 *	2,120 *	1,207 *	2,063 *	1,845 *	3,106 *	4,654 *	
22		4,089 *	6,159 *	7,969 *	5,699 *	3,106 *	2,120 *	1,286 *	2,063 *	1,845 *	3,260 *	3,915 *	
23		4,089 *	5,929 *	7,421 *	5,699 *	3,106 *	2,063 *	1,286 *	2,063 *	1,845 *	4,274 *	3,741 *	
24		4,469 *	5,699 *	7,153 *	5,929 *	3,106 *	1,954 *	1,286 *	2,063 *	1,845 *	4,274 *	3,915 *	
25		6,898 *	5,699 *	6,769 *	6,401 *	3,260 *	1,845 *	1,207 *	2,180 *	1,898 *	5,056 *	4,274 *	
26		7,421 *	5,929 *	7,024 *	6,898 *	3,414 *	1,845 *	1,128 *	2,423 *	2,007 *	5,056 *	4,089 *	
27		8,250 *	6,159 *	7,153 *	7,153 *	3,182 *	1,845 *	1,293 *	2,549 *	2,063 *	4,274 *	3,741 *	
28		7,688 *	6,171 *	8,250 *	7,153 *	2,962 *	1,845 *	1,744 *	2,683 *	2,007 *	3,915 *	3,741 *	
29			7,166 *	7,969 *	6,898 *	2,818 *	1,845 *	1,845 *	2,683 *	1,952 *	3,578 *	3,741 *	
30			7,421 *	7,834 *	6,643 *	2,683 *	1,845 *	1,845 *	2,549 *	2,007 *	2,962 *	3,578 *	
31			7,153 *		6,401 *		1,845 *	1,845 *		2,120 *		3,260 *	
Caudal Máx.		10,432 *	10,773 *	16,355 *	9,454 *	6,158 *	2,818 *	1,844 *	2,818 *	3,741 *	5,262 *	4,848 *	
Dia		1	8	7	4	1	6	1	29	8	25	21	
Hora		6	6	18	18	6	6	6	6	7	18	6	
Caudal Mín.		3,741 *	5,698 *	6,643 *	5,698 *	2,548 *	1,844 *	1,128 *	1,643 *	1,844 *	1,844 *	2,548 *	
Dia		19	23	25	20	30	24	16	11	20	6	14	
Hora		6	18	6	6	18	18	18	6	18	6	6	
Caudal Medio		5,612	7,275	8,985	7,214	4,100	2,189	1,469	2,063	2,296	2,872	3,420	

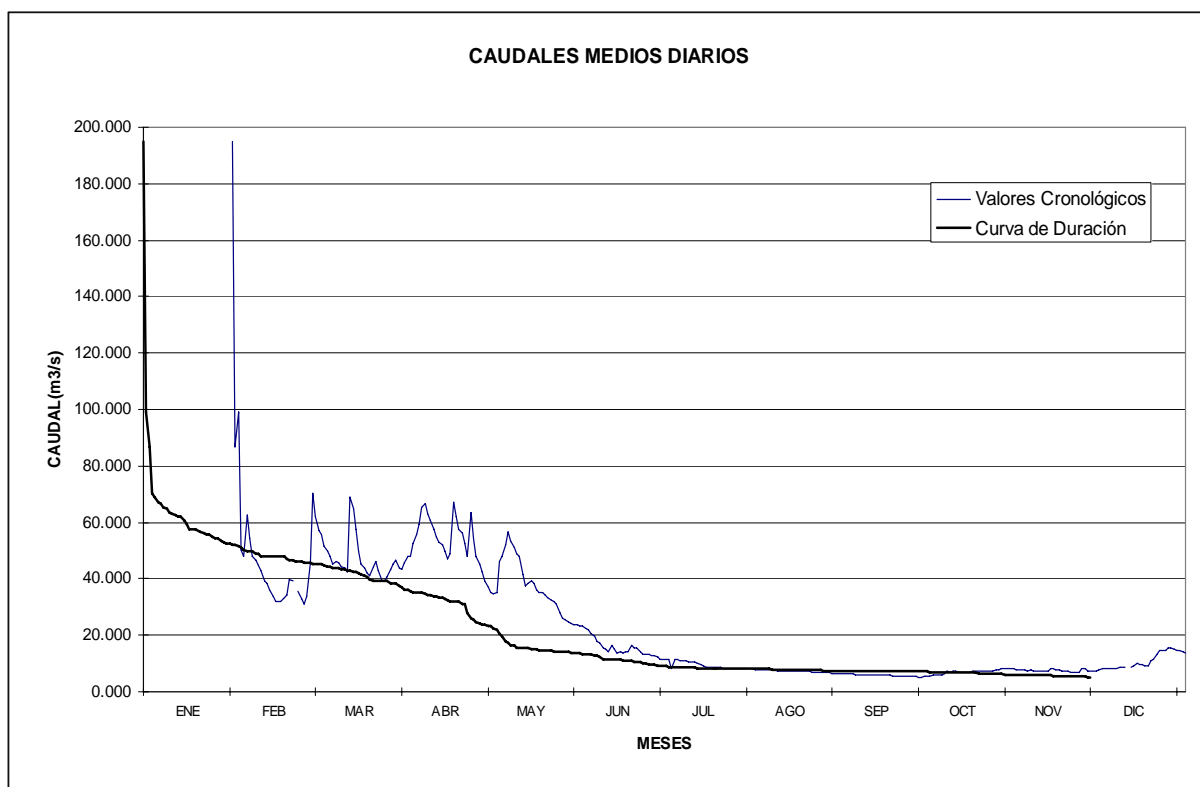
NOTA: *CALCULADO CON DATOS LIMNIMETRICOS



ANUARIO HIDROLOGICO DE 1994
CAUDALES MEDIOS DIARIOS (m3/s)

H166		TOACHI EN LAS PAMPAS										Area Drenaje:1051Km2	INAMHI
DIA	ENE.	FEB.	MAR.	ABR.	MAY.	JUN.	JUL.	AGO.	SEP.	OCT.	NOV.	DIC.	
1		194,867 *	70,127 *	43,412 *	36,904 *	23,667 *	11,628 *	8,020 *	6,327 *	5,685 *	7,761 *	8,020 *	
2		86,697 *	62,039 *	45,609 *	35,385 *	23,110 *	11,628 *	7,761 *	6,327 *	5,685 *	7,761 *	8,020 *	
3		99,086 *	57,195 *	47,860 *	34,645 *	23,110 *	11,628 *	7,761 *	6,327 *	5,894 *	7,761 *	8,020 *	
4		50,243 *	55,648 *	47,860 *	35,385 *	22,563 *	8,286 *	7,761 *	6,327 *	6,108 *	7,761 *	8,286 *	
5		47,860 *	51,654 *	52,627 *	46,042 *	21,759 *	11,290 *	7,761 *	6,327 *	6,108 *	7,508 *	8,286 *	
6		62,727 *	49,729 *	55,641 *	47,860 *	20,727 *	11,290 *	7,761 *	6,108 *	6,108 *	7,634 *	8,286 *	
7		54,134 *	47,860 *	59,325 *	52,150 *	19,470 *	10,960 *	7,761 *	6,108 *	6,552 *	7,508 *	8,557 *	
8		47,860 *	45,157 *	65,420 *	56,679 *	18,036 *	10,960 *	7,761 *	6,108 *	7,260 *	7,508 *	8,557 *	
9		46,493 *	46,042 *	66,568 *	53,625 *	17,125 *	10,960 *	7,891 *	6,108 *	7,018 *	7,384 *	8,557 *	
10		44,712 *	45,609 *	63,145 *	51,165 *	15,610 *	10,637 *	7,508 *	6,108 *	7,260 *	7,260 *		
11		42,979 *	44,272 *	60,939 *	48,788 *	14,989 *	10,637 *	7,508 *	6,108 *	7,384 *	7,260 *	8,835 *	
12		39,252 *	43,839 *	57,717 *	47,860 *	14,190 *	10,320 *	7,508 *	5,894 *	7,018 *	7,260 *	9,264 *	
13		38,461 *	42,551 *	54,630 *	41,762 *	16,464 *	9,858 *	7,508 *	5,894 *	7,018 *	8,020 *	9,858 *	
14		36,136 *	68,921 *	53,122 *	37,296 *	14,993 *	9,558 *	7,508 *	5,894 *	7,018 *	8,020 *	9,707 *	
15		33,922 *	64,856 *	52,137 *	38,461 *	13,801 *	9,119 *	7,260 *	5,894 *	7,018 *	7,891 *	9,707 *	
16		31,795 *	57,744 *	49,729 *	39,252 *	13,995 *	8,557 *	7,260 *	5,894 *	7,018 *	7,761 *	9,119 *	
17		31,795 *	49,754 *	46,951 *	38,461 *	13,801 *	8,557 *	7,260 *	5,894 *	7,260 *	7,508 *	9,119 *	
18		31,795 *	45,157 *	48,794 *	36,136 *	14,190 *	8,557 *	7,260 *	5,894 *	7,384 *	7,260 *	10,960 *	
19		33,199 *	43,839 *	67,153 *	35,385 *	14,190 *	8,557 *	7,260 *	5,685 *	7,508 *	7,260 *	11,459 *	
20		34,281 *	42,130 *	62,039 *	35,015 *	16,464 *	8,557 *	7,260 *	5,685 *	7,508 *	7,018 *	13,062 *	
21		39,655 *	40,878 *	57,717 *	34,281 *	15,400 *	8,557 *	7,260 *	5,685 *	7,508 *	7,018 *	14,585 *	
22		39,252 *	44,272 *	56,157 *	33,199 *	15,400 *	8,422 *	7,018 *	5,685 *	7,508 *	6,782 *	14,585 *	
23			46,042 *	52,627 *	32,497 *	13,995 *	8,286 *	7,018 *	5,583 *	7,508 *	6,782 *	14,787 *	
24		35,391 *	42,979 *	47,860 *	32,143 *	13,421 *	8,286 *	7,018 *	5,482 *	7,508 *	8,020 *	15,400 *	
25		32,856 *	39,252 *	63,319 *	31,114 *	13,421 *	8,286 *	6,782 *	5,482 *	7,761 *	8,020 *	15,400 *	
26		31,114 *	39,252 *	54,134 *	27,854 *	13,048 *	8,286 *	6,782 *	5,382 *	7,761 *	7,508 *	14,989 *	
27		33,922 *	40,469 *	47,860 *	25,990 *	12,865 *	8,153 *	6,782 *	5,283 *	8,020 *	7,508 *	14,585 *	
28		45,633 *	43,412 *	45,157 *	25,395 *	12,682 *	8,020 *	6,782 *	5,187 *	8,020 *	7,508 *	14,387 *	
29			45,157 *	42,551 *	24,810 *	12,502 *	8,020 *	6,552 *	5,187 *	8,020 *	7,508 *	14,190 *	
30			46,493 *	39,252 *	24,234 *	11,628 *	8,020 *	6,552 *	5,482 *	8,020 *	7,761 *	13,801 *	
31			43,839 *		23,667 *			6,552 *		8,020 *		13,611 *	
Caudal Máx.			71,332 *	68,921 *	57,717 *	23,667 *		8,020 *	6,326 *	8,020 *	8,020 *		
Dia			1	25	8	1		1	1	27	13		
Hora			7	7	14	14		14	14	14	7		
Caudal Mín.			39,251 *	39,251 *	23,667 *	11,627 *		6,551 *	5,090 *	5,684 *	6,782 *		
Dia			25	30	31	30		29	29	1	22		
Hora			16	16	7	7		7	7	7	14		
Caudal Medio		49,856	48,586	53,577	37,530	16,220	9,462	7,304	5,844	7,144	7,517	11,200	

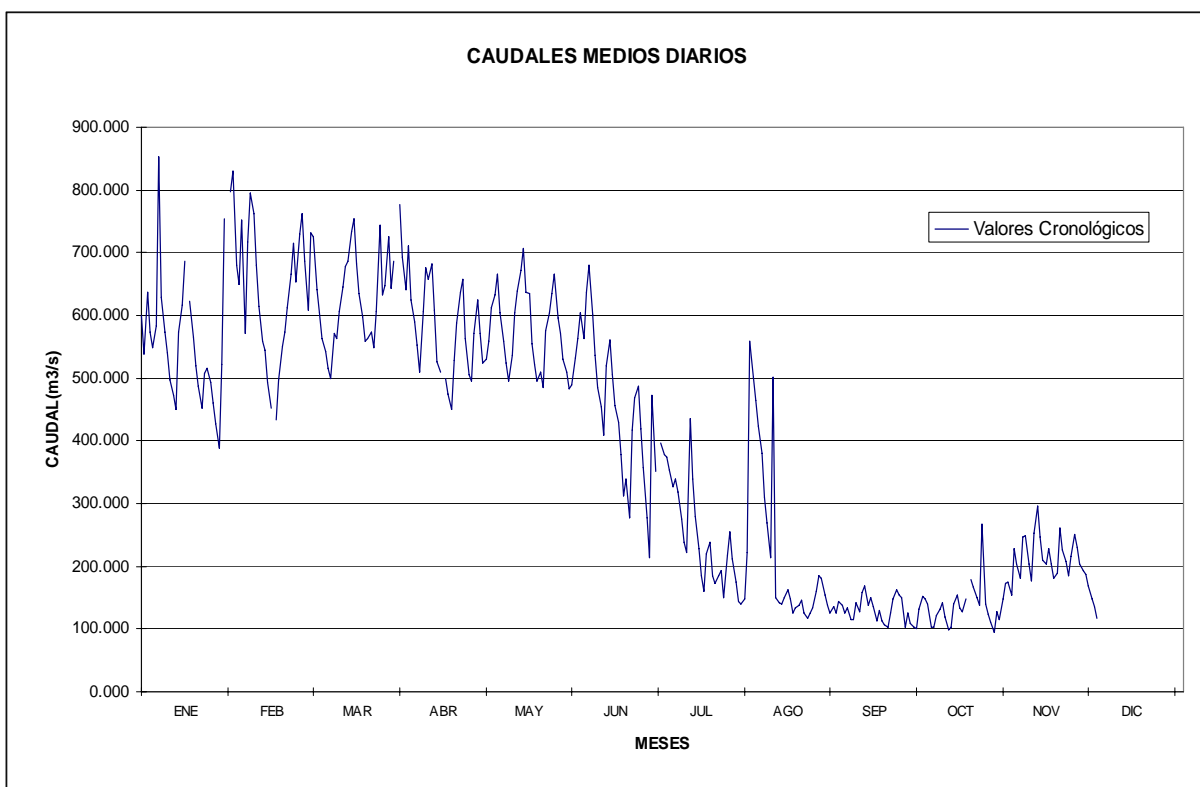
NOTA: *CALCULADO CON DATOS LIMNIMETRICOS



ANUARIO HIDROLOGICO DE 1994
CAUDALES MEDIOS DIARIOS (m3/s)

H170		GUAYLLABAMBA AJ BLANCO											Area Drenaje:8506Km2	INAMHI
DIA	ENE.	FEB.	MAR.	ABR.	MAY.	JUN.	JUL.	AGO.	SEP.	OCT.	NOV.	DIC.		
1	599,469 *	798,255 *	730,742 *	776,311 *	530,256 *	532,246 *	395,847 *	559,641 *	143,245 *	147,108 *	228,913 *			
2	538,060 *	829,383 *	724,688 *	692,487 *	559,739 *	563,510 *	378,087 *	501,418 *	136,896 *	140,671 *	202,740 *			
3	636,215 *	679,773 *	640,287 *	640,329 *	611,667 *	603,506 *	373,088 *	463,824 *	124,509 *	102,025 *	180,347 *			
4	573,452 *	648,507 *	603,506 *	711,655 *	632,067 *	563,501 *	354,160 *	423,511 *	134,545 *	102,107 *	246,893 *			
5	547,847 *	752,263 *	563,590 *	623,924 *	665,149 *	636,215 *	327,371 *	380,955 *	114,851 *	120,884 *	248,781 *			
6	583,513 *	571,988 *	541,960 *	589,666 *	603,610 *	679,910 *	339,936 *	310,106 *	116,083 *	131,873 *	204,230 *			
7	852,707 *	717,861 *	514,818 *	551,814 *	559,801 *	601,672 *	318,276 *	268,498 *	141,933 *	141,955 *	177,608 *			
8	627,936 *	796,038 *	499,527 *	509,082 *	524,501 *	536,133 *	274,805 *	214,562 *	126,956 *	118,585 *	253,014 *			
9	573,452 *	763,151 *	571,612 *	605,570 *	495,728 *	484,361 *	238,006 *	501,445 *	158,811 *	98,624 *	295,405 *			
10	539,992 *	679,773 *	563,501 *	675,663 *	536,178 *	454,584 *	221,602 *	149,652 *	168,144 *	103,186 *	246,952 *			
11	497,613 *	613,679 *	605,713 *	656,920 *	603,723 *	409,136 *	436,215 *	141,991 *	138,142 *	139,396 *	209,926 *			
12	473,102 *	559,605 *	644,452 *	681,932 *	638,249 *	520,577 *	338,287 *	139,454 *	149,652 *	153,537 *	202,830 *			
13	450,840 *	543,933 *	677,734 *	607,613 *	671,394 *	561,595 *	279,621 *	149,652 *	135,627 *	134,388 *	228,950 *			
14	573,854 *	493,846 *	686,386 *	526,414 *	707,252 *	505,259 *	228,999 *	162,745 *	112,505 *	126,956 *	202,779 *			
15	616,546 *	452,674 *	732,948 *	509,164 *	636,325 *	456,451 *	184,467 *	148,376 *	129,418 *	148,376 *	181,707 *			
16	686,097 *		754,550 *		634,033 *	428,910 *	160,094 *	125,748 *	112,544 *		188,975 *			
17		432,655 *	681,891 *	499,527 *	554,090 *	377,697 *	220,226 *	133,127 *	106,636 *	178,961 *	260,718 *			
18	621,822 *	497,641 *	634,101 *	474,983 *	522,701 *	313,323 *	238,163 *	138,171 *	102,025 *	166,757 *	225,992 *			
19	565,549 *	549,756 *	597,640 *	449,011 *	495,802 *	338,287 *	184,467 *	145,803 *	124,486 *	150,935 *	208,506 *			
20	520,559 *	573,452 *	559,872 *	528,333 *	509,864 *	278,079 *	173,589 *	125,717 *	148,376 *	136,873 *	185,840 *			
21	486,238 *	611,607 *	563,501 *	587,436 *	484,722 *	416,492 *	185,906 *	117,260 *	161,496 *	266,988 *	215,817 *			
22	452,674 *	665,115 *	573,571 *	636,173 *	575,588 *	467,515 *	193,120 *	125,793 *	153,565 *	139,418 *	249,959 *			
23	506,958 *	715,715 *	547,811 *	657,046 *	603,792 *	486,322 *	150,935 *	134,426 *	149,688 *	123,308 *	230,364 *			
24	514,818 *	652,680 *	605,657 *	563,510 *	634,139 *	419,888 *	217,193 *	160,150 *	102,058 *	110,151 *	202,740 *			
25	493,800 *	728,555 *	743,859 *	505,296 *	665,149 *	356,883 *	254,532 *	184,500 *	124,547 *	95,232 *	192,904 *			
26	460,085 *	763,175 *	632,288 *	495,760 *	595,467 *	276,629 *	211,440 *	180,347 *	108,966 *	126,933 *	187,240 *			
27	427,125 *	686,064 *	646,659 *	571,559 *	571,515 *	212,859 *	174,976 *	153,537 *	102,009 *	116,051 *	168,110 *			
28	387,921 *	607,552 *	724,364 *	623,847 *	530,378 *	473,315 *	143,245 *	138,142 *	100,996 *	148,376 *	148,376 *			
29	522,769 *		642,604 *	571,559 *	509,118 *	351,743 *	139,418 *	124,509 *	132,053 *	173,508 *	135,627 *			
30	754,717 *		686,246 *	524,419 *	482,883 *		147,072 *	135,701 *	152,225 *	174,976 *	117,260 *			
31					488,114 *		221,726 *	124,601 *		154,855 *				
Caudal Máx.					726,384 *		450,821 *	577,393 *	176,200 *		305,053 *			
Dia					14		3	1	10		9			
Hora					7		7	7	7		18			
Caudal Mín.					447,144 *		134,358 *	112,472 *	91,873 *		112,472 *			
Dia					30		29	21	28		30			
Hora					18		18	18	7		18			
Caudal Medio	554,680	643,877	629,869	587,827	575,257	458,848	248,544	218,173	130,432	139,099	207,650			

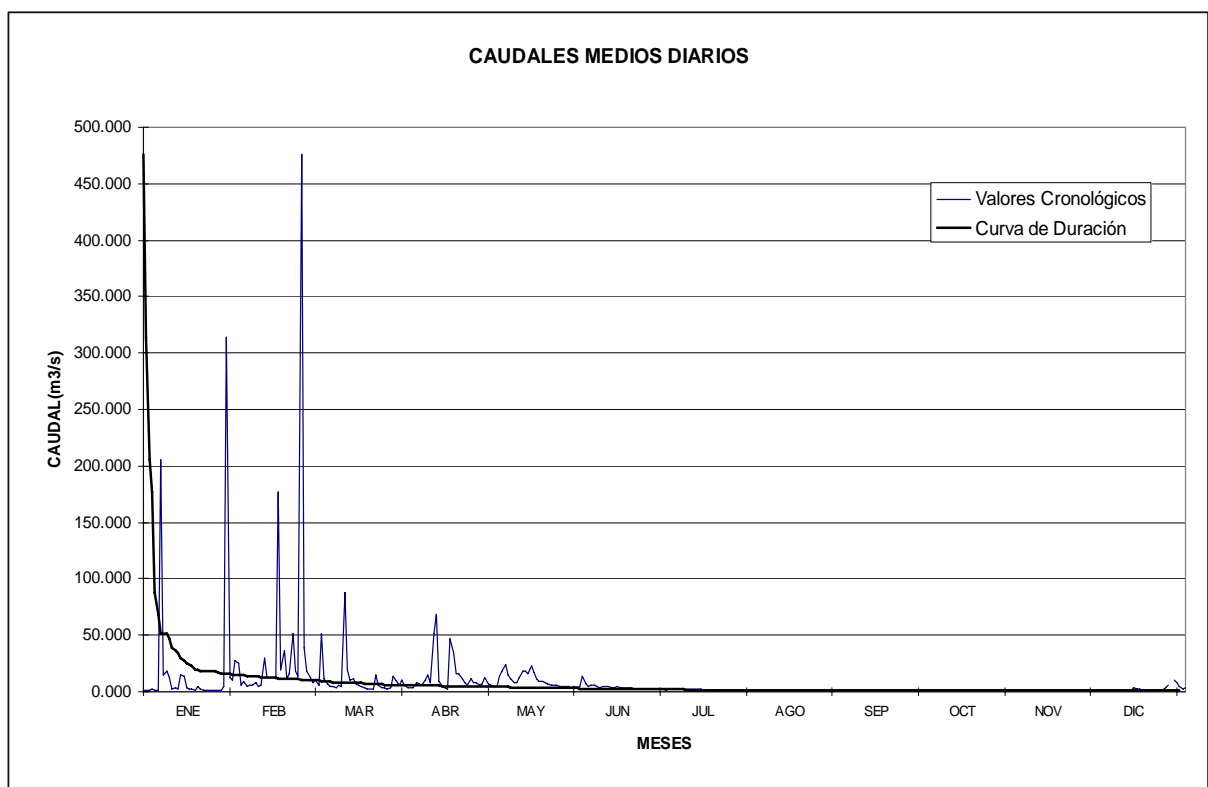
NOTA: *CALCULADO CON DATOS LIMNIMETRICOS



ANUARIO HIDROLOGICO DE 1994
CAUDALES MEDIOS DIARIOS (m3/s)

H173		TEAONE AJ ESMERALDAS										Area Drenaje:520Km2	INAMHI
DIA	ENE.	FEB.	MAR.	ABR.	MAY.	JUN.	JUL.	AGO.	SEP.	OCT.	NOV.	DIC.	
1	1,093 *	10,819 *	8,216 *	9,980 *	6,444	3,931	1,748	1,338	1,067	1,006	1,036 *	0,980 *	
2	1,123 *	27,704 *	10,395 *	5,816 *	5,342	4,753	1,615	1,245	1,200	0,851	1,036 *	0,980 *	
3	1,326 *	24,947 *	5,508 *	3,693 *	5,091	13,465	1,874	1,216	1,220	0,926	1,036 *	0,980 *	
4	2,652 *	6,162 *	50,878 *	3,361 *	4,423	6,496	1,993	1,374	1,270	0,838	1,036 *	0,980 *	
5	1,347 *	8,684 *	11,112 *	3,763 *	13,761	4,708	1,917	1,195	1,000	0,832	1,036 *	0,980 *	
6	1,215 *	4,495 *	6,451 *	8,349 *	17,893	5,541	1,966	0,895	1,063	0,943	1,093 *	1,008 *	
7	205,456 *	5,235 *	4,651 *	6,356 *	24,050	5,197	1,966	0,851	0,835	0,786	1,036 *	1,123 *	
8	15,028 *	5,988 *	4,188 *	5,963 *	14,945	4,582	1,945	1,123	0,891	1,229	1,065 *	1,036 *	
9	18,435 *	7,623 *	3,491 *	9,714 *	11,227	3,477	1,954	1,029	0,887	1,300	1,153 *	1,036 *	
10	13,036 *	4,188 *	5,322 *	15,401 *	8,165	4,059	2,054	0,967	0,895	1,071	1,123 *	0,980 *	
11	2,442 *	5,887 *	5,076 *	7,593 *	7,619	4,023	1,939	1,253	0,982	0,936	1,036 *	0,980 *	
12	3,360 *	29,697 *	88,070 *	51,706 *	12,282	4,060	2,118	1,311	0,876	0,804	0,980 *	3,113 *	
13	2,195 *	12,488 *	19,676 *	68,926 *	18,017	3,379	2,073	1,069	0,883	1,203	1,036 *	1,797 *	
14	14,882 *		10,833 *	9,322 *	17,888	3,576	1,763	1,093	0,939	1,212	0,980 *	2,707 *	
15	13,798 *		11,408 *	4,572 *	16,513	4,965	1,686	1,201	0,904	1,380 *	1,036 *	1,416 *	
16	3,117 *	11,613 *	6,557 *	3,051 *	23,284	3,591	1,525	1,175	0,875	1,561 *	1,036 *	1,215 *	
17	2,243 *	177,307 *	5,149 *	2,832	17,096	3,789	1,486	1,003	0,977	1,380 *	1,036 *	1,215 *	
18	2,195 *	19,403 *	4,385 *	46,332	11,025	3,415	1,377	0,882	0,997	1,279 *	1,036 *	1,215 *	
19	1,525 *	36,435 *	3,172 *	34,388	9,398	3,409	1,369	1,007	1,000	1,215 *	1,036 *	1,215 *	
20	4,658 *	11,859 *	2,819 *	15,892	8,668	3,242	1,290	1,016	1,015	1,123 *	0,980 *	1,380 *	
21	2,056 *	16,131 *	2,546 *	15,762	7,830	2,454	1,350	0,961	1,111	1,093 *	0,980 *	1,346 *	
22	1,636 *	50,890 *	2,443 *	11,837	6,761	2,372	1,422	1,082	1,157	1,093 *	0,980 *	1,597 *	
23	1,346 *	18,383 *	14,850 *	8,099	6,058	2,208	1,449	1,141	1,205	1,036 *	0,980 *	3,962 *	
24	1,247 *	13,622 *	5,943 *	6,080	5,871	2,344	1,352	1,010	1,074	1,036 *	0,980 *	5,322 *	
25	1,249 *	476,422 *	3,555 *	11,541	5,442	2,387	1,372	1,104	0,944	1,036 *	0,980 *		
26	1,154 *	38,589 *	2,877 *	7,977	4,655	2,325	1,444	1,031	0,744	1,036 *	0,980 *	10,843 *	
27	1,093 *	17,706 *	2,599 *	7,965	4,418	1,968	1,395	0,938	0,825	1,036 *	0,980 *	7,468 *	
28	1,387 *	12,923 *	3,071 *	5,740	4,041	2,113	1,568	0,969	0,958	1,036 *	0,980 *	4,699 *	
29	4,430 *		13,397 *	7,044	4,051	1,773	1,406	0,947	0,935	1,094 *	0,980 *	2,599 *	
30	313,957 *		9,917 *	12,019	3,870	1,854	1,306	1,002	0,993	1,123 *	0,980 *	3,222 *	
31	13,115 *		5,963 *	4,175			1,409	1,062		1,036 *		1,675 *	
Caudal Máx.	531,750 *		168,628 *	184,597	32,369	16,135	2,242	1,414	1,279	1,635 *	1,153 *		
Dia	30		12	18	16	3	12	4	23	16	9		
Hora	7		17	16	10	9	7	19	15	18	17		
Caudal Mín.	1,093 *		2,340 *	2,545	3,621	1,635	1,214	0,826	0,734	0,734	0,980 *		
Dia	26		22	18	30	30	24	27	27	12	12		
Hora	18		17	8		23		20	5	10	7		
Caudal Medio	21,090	40,584	10,790	13,702	10,009	3,848	1,649	1,080	0,990	1,081	1,021	2,302	

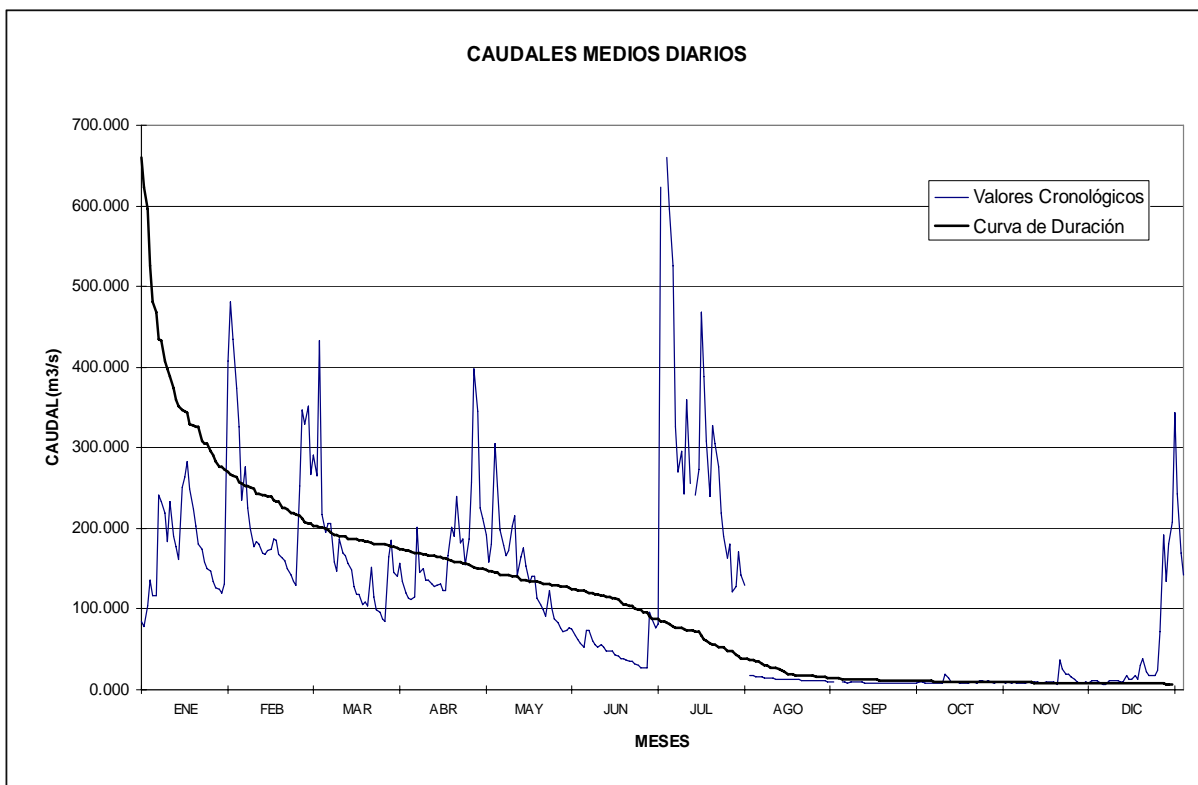
NOTA: *CALCULADO CON DATOS LIMNIMETRICOS



ANUARIO HIDROLOGICO DE 1994
CAUDALES MEDIOS DIARIOS (m3/s)

H326		BABA DJ TOACHI-DCP										Area Drenaje:1410Km2		INAMHI
DIA	ENE.	FEB.	MAR.	ABR.	MAY.	JUN.	JUL.	AGO.	SEP.	OCT.	NOV.	DIC.		
1	84,886	480,313	267,325	157,014	191,391	66,361	622,730 *	17,550 *		7,547 *	9,219	7,218		
2	79,096	434,847	290,450	134,698	157,789	61,892		17,926 *	9,093 *	8,046 *	7,579	6,163		
3	103,533	373,442	264,653	120,037	181,339	57,584	659,868 *	16,423 *	10,283 *	8,046 *	8,444	7,110		
4	136,006	326,068	433,791	113,213	304,533	52,090	596,640 *	15,338 *	8,561 *	8,046 *	8,551	11,699		
5	115,947	235,185	217,437	111,568	253,004	72,805	525,256 *	15,696 *	9,368 *	8,046 *	8,509	10,688		
6	116,386	276,124	195,677	115,485	197,748	74,171	325,827 *	14,988 *	9,093 *	7,547 *	8,897	11,718		
7	241,296	224,724	206,240	200,588	179,715	60,331	270,179 *	14,296 *	9,093 *	7,547 *	8,728	11,689		
8	233,874	200,331	206,723	145,998	166,866	55,418	295,418 *	13,954 *	9,093 *	19,515 *	9,421	10,285		
9	218,594	176,764	157,789	149,789	172,395	53,437	242,397 *	13,954 *	9,093 *	14,652 *	9,671	9,989		
10	184,075	183,288	146,758	136,610	203,091	55,888	359,566 *	13,287 *	8,561 *	9,925 *	8,649	16,999		
11	233,932	180,327	187,481	135,425	215,691	53,437	255,704 *	13,287 *	8,561 *	9,093 *	8,615	13,356		
12	190,285	169,994	169,914	130,585	141,549	48,157		12,638 *	8,561 *	8,827 *	8,866	12,005		
13	178,177	167,295	165,659	128,061	163,872	48,157	240,666 *	12,638 *	8,046 *	8,561 *	9,626	17,903		
14	162,058	172,085	157,085	128,816	175,582	48,157	272,702 *	12,638 *	8,046 *	8,304 *	9,768	13,019		
15	250,412	174,398	148,424	130,353	153,064	43,162	468,751 *	12,005 *	8,046 *	8,046 *	8,823	31,146		
16	263,502	187,418	128,439	123,398	132,396	40,771	387,597 *	12,005 *	8,304 *	8,046 *	7,100	38,897		
17	283,136	186,082	117,983	122,586	141,310	38,451	308,608 *	12,005 *	7,796 *	8,944	36,503	21,841		
18	248,723	167,451	117,983	166,329	140,195	38,451	240,337 *	12,005 *	7,796 *	9,064	26,139	17,985		
19	223,937	163,328	105,835	201,277	112,911	37,317	327,377 *	11,389 *	7,547 *	7,536	19,543 *	17,832		
20	203,626	160,404	109,369	190,282	106,043	35,102	305,249 *	11,697 *	7,547 *	10,597	18,806 *	17,293		
21	179,950	150,855	104,331	238,951	98,450	34,796	275,871 *	11,090 *	7,547 *	11,040	16,423 *	24,230		
22	174,894	142,279	151,407	182,327	91,149	31,912	219,129 *	11,389 *	7,547 *	9,412	12,638 *	72,596		
23	157,789	134,934	114,756	186,843	123,164	30,883	190,322 *	11,090 *	7,547 *	10,661	10,208 *	191,397		
24	150,737	130,138	99,177	155,420	100,244	27,903	162,583 *	11,697 *	7,547 *	9,350	7,547	134,943		
25	147,457	251,918	96,597	187,674	87,608	26,944	180,183 *	11,389 *	8,304 *	8,478	8,191	180,268		
26	134,789	347,117	87,608	256,757	82,433	26,944	121,074 *	11,090 *	8,046 *	9,263	9,795	207,750		
27	126,698	329,132	85,291	397,763	77,422	95,698 *	127,559 *	11,389 *	7,547 *	8,807	8,543	344,305		
28	124,201	351,023	165,266	345,775	72,573	87,617 *	171,341 *	9,925 *	7,547 *	8,985	10,434	243,054		
29	120,037		186,018	225,512	73,905	77,422 *	141,605 *	9,642 *	9,925 *	8,529	11,128	169,701		
30	131,222		145,626	211,776	75,977	80,754 *	129,568 *	9,642 *	9,368 *	8,963	11,076	142,780		
31	407,256		140,234		75,128					8,301		124,947		
Caudal Máx.	543,086	565,924	627,591	622,730	584,546	98,449 *				20,719 *	57,583	481,735		
Dia	31	1	4	27	4	27				8	17	27		
Hora	7	21	10	17	16	6				18	16	9		
Caudal Mín.	72,573	126,310	82,433	109,949	72,573	26,944				7,064	6,149	5,716		
Dia	3	24	27	5	29	26				19	2	2		
Hora	1	19	13	18	19	23				4	10	2		
Caudal Medio	180,855	231,330	166,816	174,363	143,501	52,066	300,860	12,801	8,393	9,281	11,581	69,058		

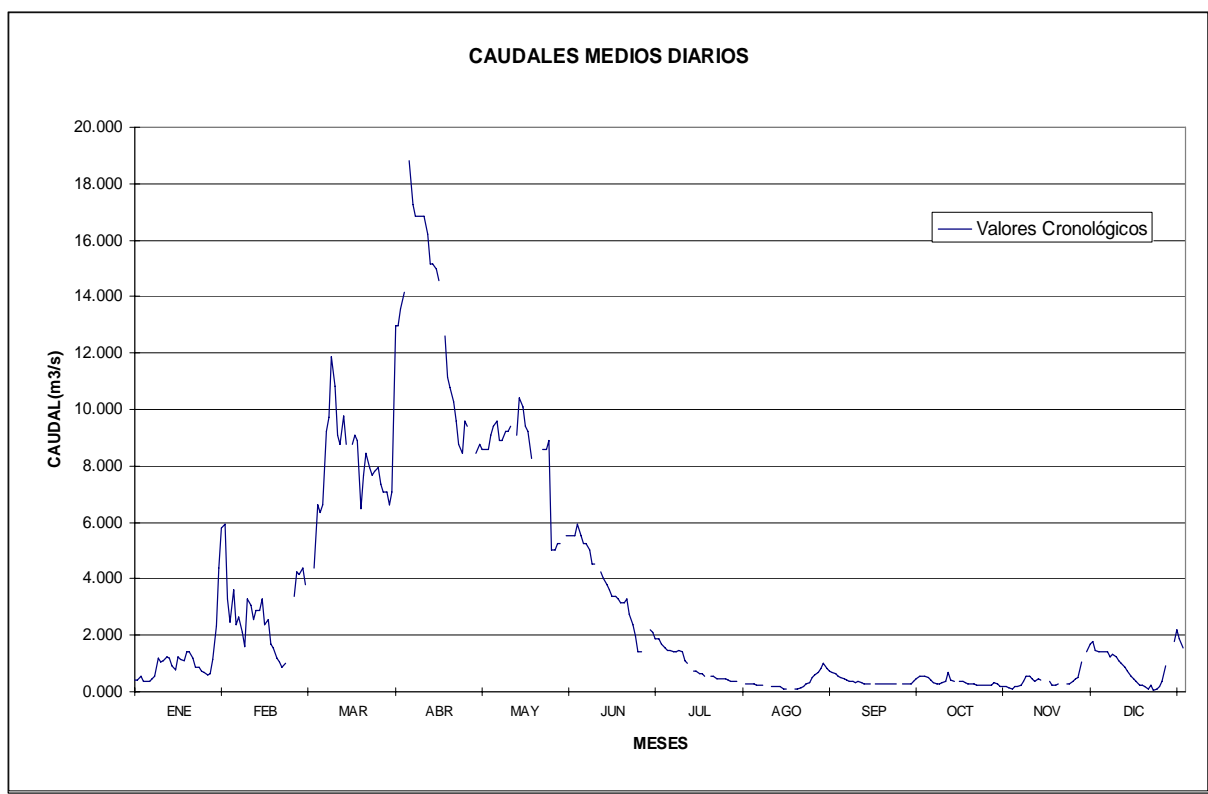
NOTA: *CALCULADO CON DATOS LIMNIMETRICOS



ANUARIO HIDROLOGICO DE 1994
CAUDALES MEDIOS DIARIOS (m3/s)

H337		PANGOR AJ CHIMBO											Area Drenaje:282Km2	INECEL
DIA	ENE.	FEB.	MAR.	ABR.	MAY.	JUN.	JUL.	AGO.	SEP.	OCT.	NOV.	DIC.		
1	0,410 *	5,929 *	3,808 *	12,989 *	8,590 *	5,520 *	1,858 *	0,290 *	0,545 *	0,545 *	0,160 *	1,394 *		
2	0,410 *	3,283 *		12,989 *	8,590 *	5,520 *	1,697 *	0,290 *	0,498 *	0,498 *	0,190 *	1,394 *		
3	0,545 *	2,479 *		13,569 *	8,590 *	5,929 *	1,542 *	0,290 *	0,452 *	0,410 *	0,237 *	1,394 *		
4	0,367 *	3,589 *	4,389 *	14,163 *	9,078 *	5,520 *	1,468 *	0,221 *	0,410 *	0,328 *	0,371 *	1,252 *		
5	0,367 *	2,383 *	6,623 *		9,406 *	5,259 *	1,468 *	0,221 *	0,367 *	0,290 *	0,545 *	1,323 *		
6	0,367 *	2,662 *	6,337 *	18,827 *	9,574 *	5,259 *	1,394 *	0,221 *	0,367 *	0,290 *	0,545 *	1,252 *		
7	0,452 *	2,119 *	6,620 *	17,280 *	8,913 *	5,003 *	1,394 *		0,328 *	0,328 *	0,452 *	1,117 *		
8	0,545 *	1,619 *	9,241 *	16,849 *	8,913 *	4,508 *	1,468 *		0,367 *	0,371 *	0,367 *	0,988 *		
9	1,184 *	3,283 *	9,744 *	16,849 *	9,246 *	4,508 *	1,394 *	0,160 *	0,328 *	0,706 *	0,452 *	0,867 *		
10	1,052 *	3,064 *	11,871 *	16,853 *	9,246 *		1,117 *	0,160 *	0,290 *	0,410 *	0,410 *	0,752 *		
11	1,117 *	2,569 *	10,842 *	16,849 *	9,409 *	4,269 *	0,988 *	0,160 *	0,290 *	0,367 *		0,545 *		
12	1,252 *	2,857 *	9,078 *	16,212 *		4,039 *		0,160 *	0,290 *			0,452 *		
13	1,184 *	2,857 *	8,750 *	15,170 *	9,078 *	3,808 *	0,752 *	0,108 *		0,367 *	0,367 *	0,367 *		
14	0,928 *	3,283 *	9,752 *	15,170 *	10,428 *	3,589 *	0,752 *	0,108 *	0,290 *	0,367 *	0,221 *	0,221 *		
15	0,767 *	2,392 *	8,750 *	14,965 *	10,082 *	3,371 *	0,645 *		0,290 *	0,328 *	0,221 *	0,221 *		
16	1,252 *	2,569 *		14,560 *	9,406 *	3,371 *	0,645 *		0,290 *	0,290 *	0,290 *	0,160 *		
17	1,120 *	1,700 *	8,750 *		9,241 *	3,266 *	0,545 *	0,108 *	0,290 *	0,290 *		0,108 *		
18	1,117 *	1,542 *	9,076 *	12,610 *	8,278 *	3,160 *		0,108 *	0,290 *	0,290 *		0,221 *		
19	1,394 *	1,184 *	8,913 *	11,137 *		3,160 *	0,545 *	0,134 *	0,290 *	0,221 *	0,290 *	0,065 *		
20	1,394 *	1,052 *	6,479 *	10,779 *		3,266 *	0,545 *	0,164 *	0,290 *	0,221 *	0,290 *	0,108 *		
21	1,184 *	0,867 *	7,659 *	10,255 *		2,758 *	0,452 *	0,255 *	0,290 *	0,221 *	0,367 *	0,160 *		
22	0,867 *	0,988 *	8,433 *	9,579 *	8,590 *	2,380 *	0,452 *	0,328 *		0,221 *	0,452 *	0,367 *		
23	0,867 *		7,961 *	8,753 *	8,590 *	1,948 *	0,452 *	0,498 *	0,290 *	0,221 *	0,498 *	0,928 *		
24	0,752 *		7,654 *	8,430 *	8,913 *	1,394 *	0,452 *	0,595 *	0,290 *	0,221 *	1,052 *			
25	0,699 *	3,382 *	7,808 *	9,579 *	5,003 *	1,394 *	0,410 *	0,699 *	0,290 *	0,336 *				
26	0,595 *	4,269 *	7,961 *	9,406 *	5,003 *		0,367 *	0,810 *	0,290 *	0,294 *	1,394 *	1,777 *		
27	0,649 *	4,153 *	7,352 *		5,259 *		0,367 *	0,992 *	0,367 *	0,160 *	1,697 *	2,199 *		
28	1,120 *	4,389 *	7,055 *		5,259 *	2,199 *	0,367 *	0,810 *	0,452 *	0,160 *	1,777 *	1,858 *		
29	2,308 *		7,055 *	8,430 *		2,113 *		0,752 *	0,545 *	0,160 *	1,468 *	1,542 *		
30	4,406 *		6,620 *	8,750 *	5,520 *	1,858 *		0,699 *	0,545 *	0,134 *	1,394 *			
31	5,790 *		7,055 *		5,520 *		0,290 *	0,645 *		0,108 *		1,323 *		
Caudal Máx. Dia Hora	6,059 *													
Caudal Mín. Dia Hora	0,367 *													
Caudal Medio	1,176	2,710	7,915	13,115	8,220	3,643	0,882	0,369	0,354	0,304	0,620	0,869		

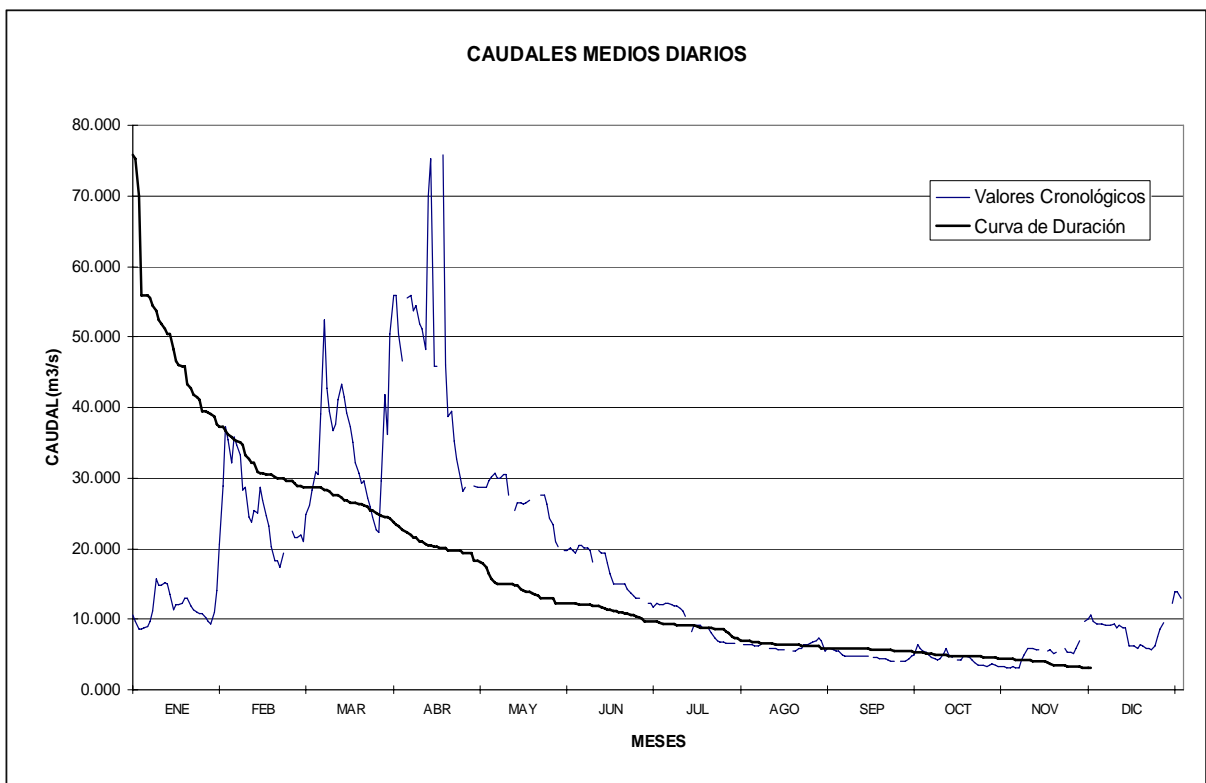
NOTA: *CALCULADO CON DATOS LIMNIMETRICOS



ANUARIO HIDROLOGICO DE 1994
CAUDALES MEDIOS DIARIOS (m3/s)

H338		CHIMBO DJ PANGOR										Area Drenaje:1440Km2	INAMHI
DIA	ENE.	FEB.	MAR.	ABR.	MAY.	JUN.	JUL.	AGO.	SEP.	OCT.	NOV.	DIC.	
1	10,601 *	28,867 *	20,998	55,913 *	28,591 *	20,117 *	12,297 *	6,345 *	5,495 *	5,495 *	3,198 *	9,318 *	
2	9,597 *	37,295 *	24,888	55,913 *	28,591 *	19,695 *	11,978 *	6,345 *	5,495 *	5,293 *	3,124 *	9,318 *	
3	8,514 *	35,482 *	26,183	50,420 *	28,591 *	19,278 *	12,137 *	6,345 *	4,999 *	4,903 *	3,050 *	9,045 *	
4	8,514 *	32,075 *	28,262	46,576 *	29,640 *	20,544 *	12,297 *	6,126 *	4,714 *	4,621 *	4,172 *	9,181 *	
5	8,777 *	35,843 *	30,784		30,168 *	20,544 *	12,297 *	6,126 *	4,714 *	4,348 *	4,999 *	9,181 *	
6	8,911 *	34,621 *	30,427	55,537 *	30,705 *	20,117 *	11,980 *	6,345 *	4,714 *	4,260 *	5,806 *	9,318 *	
7	9,735 *	33,191 *	38,997	55,913 *	29,903 *	20,117 *	11,821 *		4,714 *	4,439 *	5,806 *	8,777 *	
8	11,202 *	28,339 *	52,441	53,673 *	29,903 *	19,695 *	11,821 *		4,714 *	5,199 *	5,912 *	9,045 *	
9	15,761 *	28,591 *	42,758	54,415 *	30,442 *	18,060 *	11,509 *	5,912 *	4,714 *	5,914 *	5,701 *	8,777 *	
10	14,843 *	24,386 *	39,378	51,841 *	30,442 *		11,202 *	5,912 *	4,714 *	4,905 *	5,598 *	8,777 *	
11	14,843 *	23,699 *	36,622	51,119 *	27,566 *	19,695 *	10,453 *	5,806 *	4,714 *	4,621 *		6,126 *	
12	15,202 *	25,338 *	37,594	48,288 *		19,281 *		5,701 *	4,714 *			6,236 *	
13	15,024 *	25,096 *	41,062	69,921 *	25,338 *	19,281 *	8,291 *	5,701 *		4,172 *	5,394 *	6,236 *	
14	13,456 *	28,602 *	43,235	75,226 *	26,562 *	17,889 *	9,181 *	5,701 *	4,529 *	4,172 *	5,598 *	5,912 *	
15	11,354 *	26,817 *	41,428	45,885 *	26,562 *	16,500 *	9,045 *		4,529 *	4,714 *	5,195 *	6,345 *	
16	12,142 *	24,620 *	39,290	45,885 *	26,315 *	15,021 *	9,045 *		4,439 *	4,714 *	5,296 *	6,126 *	
17	12,142 *	23,216 *	37,207		26,562 *	15,021 *	8,777 *	5,495 *	4,348 *	4,529 *		5,912 *	
18	12,299 *	20,331 *	35,104	75,755 *	26,817 *	15,021 *		5,495 *	4,348 *	4,260 *		5,912 *	
19	12,949 *	18,259 *	32,231	45,986 *		15,021 *	8,514 *	5,806 *	4,172 *	3,915 *	5,806 *	5,701 *	
20	12,949 *	18,259 *	30,705	38,782 *		15,021 *	8,001 *	5,912 *	4,086 *	3,509 *	5,293 *	6,249 *	
21	11,821 *	17,269 *	29,302	39,411 *		14,311 *	7,265 *	6,345 *	3,999 *	3,429 *	5,296 *	7,508 *	
22	11,354 *	19,281 *	29,523	35,193 *	27,566 *	13,621 *	7,028 *	6,345 *		3,429 *	5,096 *	8,650 *	
23	10,899 *		27,216	32,641 *	27,566 *	13,285 *	6,796 *	6,571 *	3,999 *	3,351 *	5,806 *	9,456 *	
24	10,749 *		25,863	29,903 *	26,331 *	12,949 *	6,796 *	6,796 *	3,999 *	3,507 *	7,030 *		
25	10,749 *	22,529 *	24,401	28,079 *	24,381 *	12,949 *	6,568 *	7,030 *	3,999 *	3,591 *			
26	10,165 *	21,635 *	22,663	28,591 *	23,450 *		6,568 *	7,265 *	4,348 *	3,509 *	9,595 *	12,306 *	
27	9,597 *	21,635 *	22,313		20,979 *		6,568 *	7,030 *	4,714 *	3,198 *	10,019 *	13,807 *	
28	9,338 *	21,856 *	29,501		20,331 *	12,297 *	6,568 *	5,399 *	4,903 *	3,198 *	10,601 *	13,964 *	
29	10,904 *		41,842	28,851 *		12,297 *		5,912 *	6,461 *	3,198 *	9,597 *	12,949 *	
30	14,002 *		36,125 *	28,591 *	19,695 *	11,664 *		5,806 *	5,811 *	3,050 *	9,318 *		
31	20,559 *		50,420 *		19,695 *		6,345 *	5,701 *		3,050 *		12,297 *	
Caudal Máx.	24,617 *		71,342										
Dia	31		8										
Hora	16		3										
Caudal Mín.	8,513 *		20,544										
Dia	4		1										
Hora	7		12										
Caudal Medio	11,901	26,043	33,831	47,242	26,642	16,640	9,301	6,121	4,682	4,149	6,092	8,658	

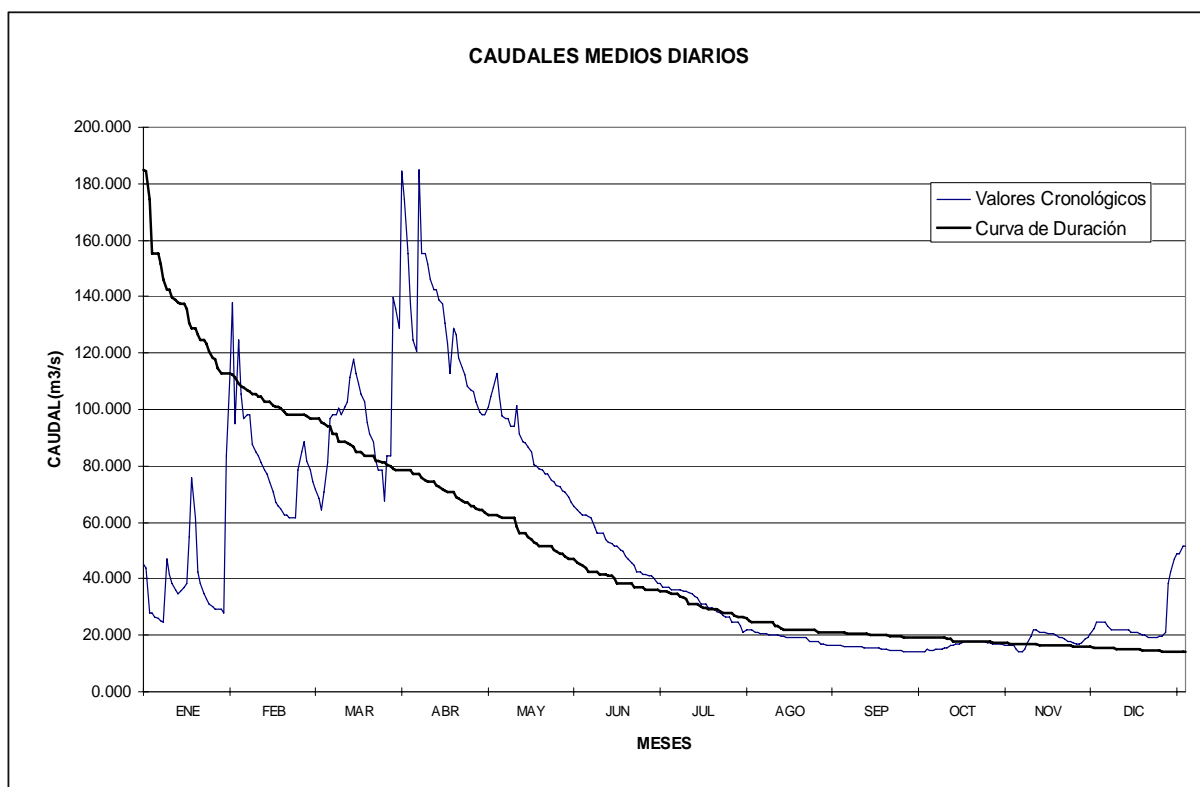
NOTA: *CALCULADO CON DATOS LIMNIMETRICOS



ANUARIO HIDROLOGICO DE 1994
CAUDALES MEDIOS DIARIOS (m3/s)

H340		CHIMBO EN BUCAY											Area Drenaje:2280Km2	INAMHI
DIA	ENE.	FEB.	MAR.	ABR.	MAY.	JUN.	JUL.	AGO.	SEP.	OCT.	NOV.	DIC.		
1	45,160 *	137,958 *	74,394 *	184,544 *	101,121 *	64,191 *	36,942 *	21,701 *	16,552 *	14,949 *	15,171 *	24,599 *		
2	43,875 *	94,858 *	71,464 *	174,409 *	104,731 *	63,650 *	36,942 *	21,147 *	16,084 *	14,727 *	14,291 *	24,599 *		
3	27,723 *	124,798 *	68,619 *	155,177 *	107,686 *	62,579 *	36,942 *	21,147 *	16,084 *	14,727 *	14,291 *	23,413 *		
4	27,723 *	105,461 *	64,224 *	137,299 *	112,942 *	62,579 *	36,175 *	20,602 *	16,084 *	15,171 *	15,188 *	21,981 *		
5	26,446 *	96,899 *	70,895 *	124,798 *	104,731 *	62,049 *	36,175 *	20,602 *	16,084 *	15,171 *	17,519 *	21,701 *		
6	25,826 *	98,290 *	81,160 *	120,739 *	97,592 *	61,520 *	36,175 *	20,334 *	16,084 *	15,171 *	19,543 *	21,701 *		
7	24,902 *	98,290 *	96,899 *	184,720 *	96,893 *	58,407 *	36,175 *	20,066 *	16,084 *	15,397 *	21,701 *	21,701 *		
8	24,599 *	87,458 *	98,290 *	155,177 *	96,893 *	56,387 *	35,418 *	20,066 *	15,854 *	15,624 *	21,701 *	21,701 *		
9	46,926 *	84,862 *	98,290 *	155,177 *	94,135 *	56,387 *	35,418 *	20,066 *	15,624 *	16,552 *	21,147 *	21,701 *		
10	41,757 *	83,585 *	100,423 *	151,494 *	94,135 *	56,387 *	35,044 *	20,066 *	15,624 *	16,552 *	21,147 *	21,701 *		
11	38,505 *	81,066 *	98,290 *	146,071 *	101,275 *	53,923 *	34,670 *	19,802 *	15,624 *	16,791 *	21,147 *	21,147 *		
12	36,175 *	78,595 *	101,121 *	142,522 *	91,426 *	52,956 *	33,937 *	19,539 *	15,624 *	17,029 *	20,602 *	21,147 *		
13	34,670 *	77,382 *	102,562 *	142,522 *	88,764 *	52,475 *	33,204 *	19,279 *	15,624 *	17,272 *	20,602 *	21,147 *		
14	35,418 *	74,394 *	111,421 *	139,027 *	88,108 *	51,524 *	31,078 *	19,020 *	15,624 *	18,008 *	20,602 *	20,606 *		
15	36,942 *	70,895 *	117,582 *	137,299 *	86,801 *	51,524 *	31,078 *	19,020 *	15,171 *	18,008 *	20,070 *	20,066 *		
16	38,505 *	66,929 *	112,942 *	130,525 *	84,862 *	50,118 *	31,078 *	19,020 *	15,171 *	18,008 *	19,279 *	20,066 *		
17	54,912 *	65,830 *	109,164 *	123,155 *	80,446 *	49,653 *	29,708 *	19,020 *	15,171 *	18,008 *	19,020 *	19,020 *		
18	75,607 *	64,732 *	105,461 *	112,942 *	79,825 *	47,825 *	29,708 *	19,020 *	14,727 *	18,008 *	18,510 *	19,020 *		
19	61,520 *	62,579 *	102,556 *	128,857 *	79,210 *	46,926 *	29,042 *	19,020 *	14,727 *	18,008 *	18,008 *	19,020 *		
20	42,589 *	62,579 *	95,514 *	126,389 *	78,595 *	45,599 *	28,375 *	19,020 *	14,727 *	18,008 *	18,008 *	19,020 *		
21	38,505 *	61,520 *	91,426 *	118,381 *	77,376 *	44,727 *	28,049 *	18,008 *	14,727 *	17,761 *	17,514 *	19,539 *		
22	34,670 *	61,520 *	88,764 *	114,483 *	77,376 *	42,589 *	27,084 *	18,008 *	14,727 *	17,514 *	17,029 *	19,539 *		
23	32,874 *	61,520 *	81,728 *	112,182 *	74,974 *	42,589 *	26,446 *	18,008 *	14,291 *	17,272 *	17,029 *	21,147 *		
24	31,078 *	78,595 *	78,595 *	108,416 *	74,383 *	41,752 *	26,446 *	18,008 *	14,291 *	17,029 *	17,514 *	38,505 *		
25	30,048 *	84,862 *	78,595 *	106,932 *	73,205 *	41,752 *	24,599 *	17,029 *	14,291 *	17,029 *	18,514 *	42,589 *		
26	29,372 *	88,788 *	67,491 *	106,196 *	72,619 *	40,925 *	24,599 *	17,029 *	14,291 *	17,029 *	19,020 *	46,926 *		
27	29,037 *	81,705 *	83,585 *	102,556 *	71,458 *	40,925 *	24,599 *	16,552 *	14,291 *	16,791 *	20,606 *	48,734 *		
28	29,037 *	78,595 *	83,585 *	98,995 *	70,883 *	40,108 *	23,413 *	16,552 *	14,291 *	16,552 *	22,262 *	48,734 *		
29	27,723 *		139,911 *	98,290 *	69,176 *	38,505 *	21,151 *	16,552 *	14,291 *	16,552 *	24,599 *	51,524 *		
30	83,585 *		135,591 *	98,290 *	66,929 *	38,505 *	21,701 *	16,552 *	14,291 *	16,552 *	24,599 *	51,524 *		
31	112,942 *		128,857 *		65,825 *		21,701 *	16,552 *		16,552 *		51,524 *		
Caudal Máx.	112,942 *	155,176 *	142,522 *	195,031 *	112,942 *	64,731 *	36,941 *	21,699 *	16,552 *	18,007 *	24,598 *	51,523 *		
Dia	31	1	29	7	4	1	2	1	1	17	30	30		
Hora	18	7	18	7	7	7	7	7	7	18	7	18		
Caudal Mín.	24,598 *	61,519 *	56,386 *	98,290 *	65,824 *	38,505 *	21,699 *	16,552 *	14,291 *	14,727 *	14,291 *	19,019 *		
Dia	8	21	26	28	31	30	30	29	26	2	3	19		
Hora	7	7	7	18	18	7	18	18	18	18	7	7		
Caudal Medio	40,924	82,662	94,819	131,252	85,947	50,634	30,421	18,916	15,204	16,704	19,207	27,914		

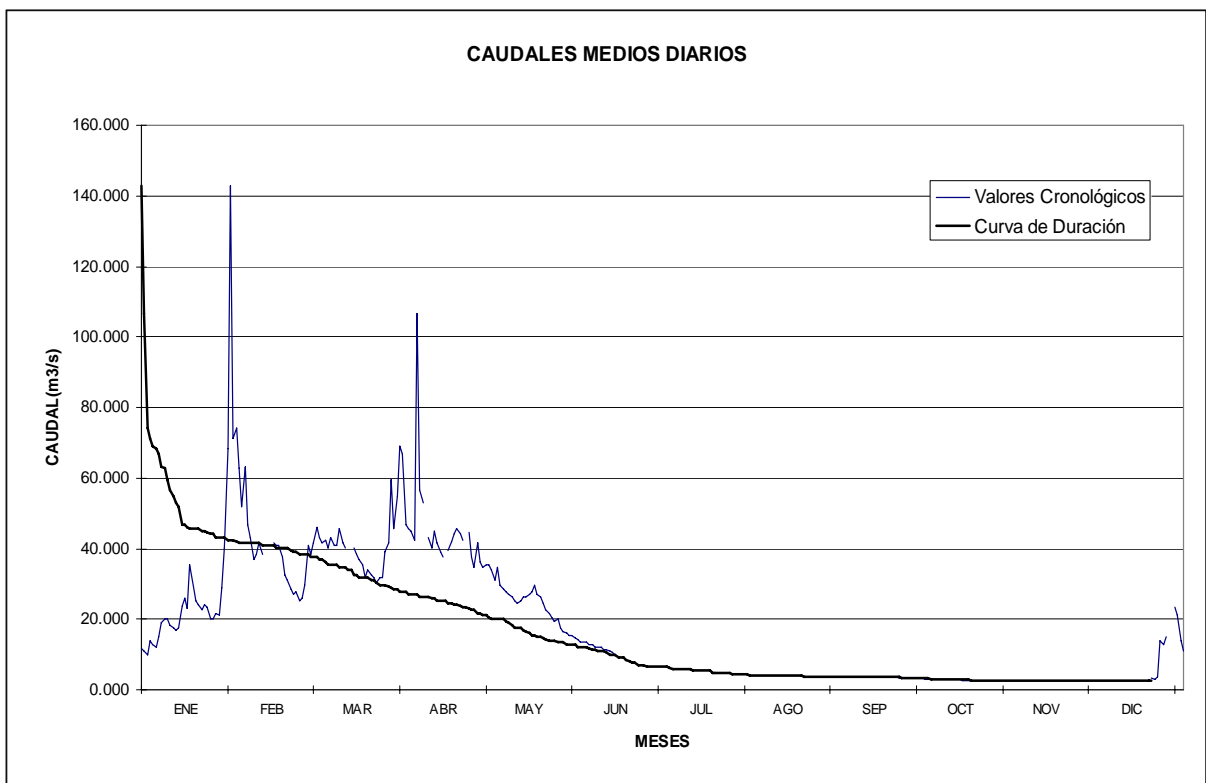
NOTA: *CALCULADO CON DATOS LIMNIMETRICOS



ANUARIO HIDROLOGICO DE 1994
CAUDALES MEDIOS DIARIOS (m3/s)

H343		ECHEANDIA EN ECHEANDIA										Area Drenaje:382Km2	INAMHI
DIA	ENE.	FEB.	MAR.	ABR.	MAY.	JUN.	JUL.	AGO.	SEP.	OCT.	NOV.	DIC.	
1	11,614 *	142,759 *	38,437 *	69,106 *	35,392 *	14,578 *	6,498 *	3,985 *	3,563 *	2,799 *	2,456 *	2,456 *	
2	10,836 *	71,293 *	41,624 *	66,957 *	35,392 *	14,134 *	6,498 *	3,985 *	3,563 *	2,799 *	2,456 *	2,456 *	
3	9,721 *	74,001 *	46,096 *	46,674 *	33,923 *	13,691 *	6,498 *	3,985 *	3,563 *	2,799 *	2,456 *	2,456 *	
4	13,707 *	62,774 *	43,271 *	45,805 *	31,123 *	13,691 *	6,219 *	3,985 *	3,563 *	2,799 *	2,456 *	2,456 *	
5	12,836 *	52,052 *	41,624 *	44,954 *	34,666 *	13,691 *	5,940 *	3,985 *	3,563 *	2,799 *	2,456 *	2,456 *	
6	12,011 *	63,247 *	42,438 *	42,510 *	29,724 *	12,836 *	5,940 *	3,985 *	3,563 *	2,799 *	2,456 *	2,456 *	
7	14,829 *	46,674 *	40,012 *	106,682 *	28,393 *	12,836 *	5,940 *	3,985 *	3,563 *	2,799 *	2,456 *	2,456 *	
8	18,822 *	43,271 *	43,271 *	56,801 *	27,737 *	12,011 *	5,940 *	3,985 *	3,563 *	2,799 *	2,456 *	2,456 *	
9	20,026 *	36,897 *	40,809 *	52,976 *	27,097 *	12,011 *	5,940 *	3,985 *	3,563 *	2,799 *	2,456 *	2,456 *	
10	20,059 *	38,437 *	40,827 *		26,457 *	12,011 *	5,940 *	3,985 *	3,563 *	2,799 *	2,456 *	2,456 *	
11	18,441 *	41,624 *	45,823 *	43,271 *	25,212 *	11,218 *	5,940 *	3,985 *	3,563 *	2,799 *	2,456 *	2,456 *	
12	17,427 *	38,437 *	41,624 *	40,012 *	24,606 *	11,218 *	5,410 *	3,985 *	3,563 *	2,799 *	2,456 *	2,456 *	
13	16,936 *		40,012 *	44,990 *	25,212 *	10,836 *	5,410 *	3,985 *	3,563 *	2,799 *	2,456 *	2,456 *	
14	17,427 *			41,624 *	26,457 *	10,454 *	5,410 *	3,985 *	3,563 *	2,456 *	2,456 *	2,456 *	
15	23,745 *			39,216 *	26,457 *	9,721 *	5,410 *	3,985 *	3,563 *	2,456 *	2,456 *	2,456 *	
16	26,038 *	41,624 *	40,012 *	37,658 *	27,097 *	9,018 *	5,410 *	3,985 *	3,563 *	2,456 *	2,456 *	2,456 *	
17	22,839 *	40,809 *	38,437 *		27,737 *	9,018 *	5,410 *	3,985 *	3,563 *	2,456 *	2,456 *	2,456 *	
18	35,392 *	40,970 *	36,897 *	39,287 *	29,758 *	9,018 *	5,410 *	3,985 *	3,563 *	2,456 *	2,456 *	2,456 *	
19	29,050 *	37,729 *	35,392 *	41,839 *	27,097 *	8,344 *	4,908 *	3,985 *	3,563 *	2,456 *	2,456 *	3,181 *	
20	25,229 *	32,488 *	31,849 *	44,103 *	26,457 *	8,022 *	4,908 *	3,563 *	3,563 *	2,456 *	2,456 *	2,984 *	
21	24,000 *	31,089 *	33,923 *	45,805 *	24,606 *	7,700 *	4,908 *	3,563 *	3,563 *	2,456 *	2,456 *	3,563 *	
22	22,822 *	28,393 *	32,488 *	44,103 *	22,822 *	7,700 *	4,908 *	3,563 *	3,168 *	2,456 *	2,456 *	13,729 *	
23	24,017 *	27,097 *	31,780 *	42,438 *	21,678 *	7,085 *	4,908 *	3,563 *	3,168 *	2,456 *	2,456 *	12,732 *	
24	23,411 *	27,805 *	30,398 *		20,566 *	7,085 *	4,908 *	3,563 *	3,168 *	2,456 *	2,456 *	15,037 *	
25	20,059 *	25,212 *	31,780 *	44,393 *	19,487 *	6,792 *	4,670 *	3,563 *	3,168 *	2,456 *	2,456 *		
26	20,026 *	25,835 *	31,780 *	37,676 *	20,059 *	6,498 *	4,433 *	3,563 *	3,168 *	2,456 *	2,456 *		
27	21,678 *	29,724 *	39,216 *	34,649 *	17,427 *	6,498 *	4,433 *	3,563 *	3,168 *	2,456 *	2,456 *	23,238 *	
28	21,122 *	40,809 *	41,624 *	41,624 *	16,445 *	6,498 *	4,433 *	3,563 *	3,168 *	2,456 *	2,456 *	21,320 *	
29	28,907 *		59,418 *	36,136 *	15,970 *	6,498 *	4,433 *	3,563 *	3,168 *	2,456 *	2,456 *	13,707 *	
30	40,036 *		45,823 *	34,649 *	15,496 *	6,498 *	4,433 *	3,563 *	3,168 *	2,456 *	2,456 *	10,836 *	
31	68,261 *		54,861 *		15,496 *		4,433 *	3,563 *		2,456 *		9,721 *	
Caudal Máx.	75,782 *				36,135 *	14,577 *	6,498 *	3,984 *	3,563 *	2,799 *	2,456 *		
Dia	31				1	1	2	10	11	7	1		
Hora	7				7	17	17	7	17	7	7		
Caudal Mín.	9,721 *				15,495 *	6,498 *	4,432 *	3,563 *	3,168 *	2,456 *	2,456 *		
Dia	3				30	28	28	26	26	22	30		
Hora	7				17	17	17	7	17	17	17		
Caudal Medio	22,300	45,641	40,053	46,886	25,356	9,907	5,350	3,821	3,444	2,600	2,456	6,272	

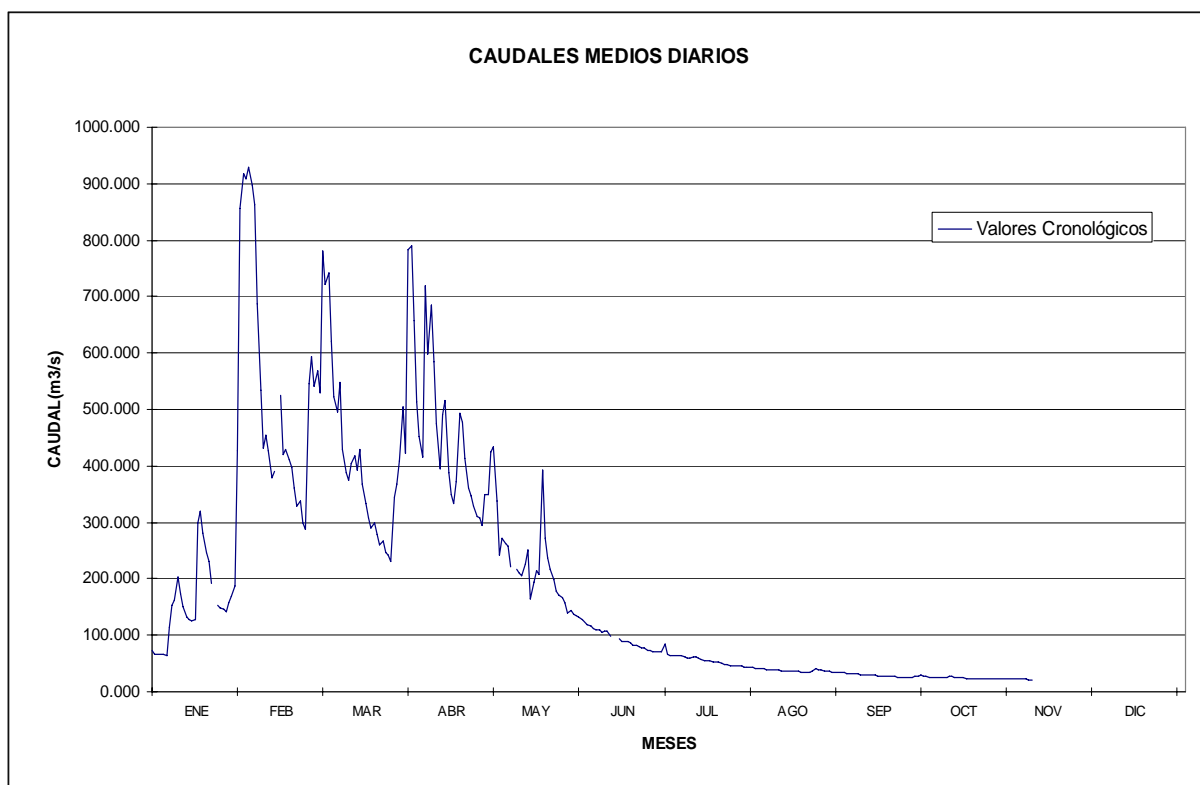
NOTA: *CALCULADO CON DATOS LIMNIMETRICOS



ANUARIO HIDROLOGICO DE 1994
CAUDALES MEDIOS DIARIOS (m3/s)

H345		ZAPOTAL EN CATARAMA(CATARAMA EN)										Area Drenaje:3720Km2	CEDEGE
DIA	ENE.	FEB.	MAR.	ABR.	MAY.	JUN.	JUL.	AGO.	SEP.	OCT.	NOV.	DIC.	
1	73,027 *	856,135 *	530,598 *	782,593 *	433,886 *	127,246 *	66,501 *	41,902 *	33,159 *	25,761 *	21,787 *		
2	66,836 *	918,097 *	781,954 *	790,025 *	337,588 *	122,441 *	64,493 *	41,348 *	31,909 *	24,860 *	21,787 *		
3	65,496 *	908,168 *	720,930 *	656,866 *	241,180 *	117,710 *	63,830 *	40,798 *	31,414 *	24,860 *	21,787 *		
4	65,159 *	928,117 *	741,243 *	512,762 *	272,422 *	115,585 *	64,826 *	40,250 *	30,923 *	24,644 *	21,787 *		
5	65,159 *	897,742 *	619,910 *	453,031 *	262,226 *	112,220 *	63,830 *	39,705 *	30,923 *	24,644 *	21,365 *		
6	63,830 *	863,745 *	523,860 *	415,578 *	257,503 *	110,553 *	62,842 *	39,163 *	30,923 *	24,430 *	21,365 *		
7	113,730 *	688,034 *	495,747 *	718,206 *	220,882 *	108,898 *	61,860 *	38,625 *	30,435 *	24,430 *			
8	153,945 *	533,475 *	547,761 *	597,447 *		104,800 *	60,236 *	38,357 *	30,193 *	28,108 *			
9	163,018 *	431,585 *	429,375 *	685,069 *	217,012 *	107,692 *	59,270 *	38,089 *	29,950 *	26,355 *			
10	203,403 *	454,376 *	388,604 *	585,426 *	210,456 *	108,079 *	60,883 *	37,557 *	29,469 *	25,151 *			
11	174,400 *	426,460 *	375,383 *	474,085 *	204,523 *	99,175 *	62,186 *	37,557 *	28,753 *	24,448 *			
12	151,507 *	378,148 *	404,836 *	395,664 *	225,886 *		59,591 *	37,028 *	29,729 *	24,217 *			
13	131,683 *	390,695 *	417,092 *	490,383 *	251,906 *		57,675 *	36,765 *	28,044 *	23,988 *			
14	127,686 *		393,008 *	516,703 *	163,583 *	92,520 *	55,786 *	36,502 *	27,809 *	23,760 *			
15	125,927 *	525,669 *	428,626 *	387,633 *	194,959 *	89,834 *	55,162 *	35,979 *	27,343 *	23,310 *			
16	127,250 *	419,912 *	366,620 *	348,899 *	214,815 *	89,073 *	54,541 *	35,459 *	27,111 *	22,647 *			
17	298,825 *	429,359 *	334,288 *	333,613 *	207,752 *	87,938 *	53,307 *	34,942 *	26,648 *	23,290 *			
18	320,337 *	410,558 *	307,791 *	371,940 *	393,557 *	85,683 *	52,389 *	34,429 *	26,648 *	23,072 *			
19	280,951 *	397,034 *	290,791 *	492,460 *	270,740 *	83,082 *	51,479 *	34,429 *	26,419 *	22,856 *			
20	246,980 *	361,752 *	299,542 *	477,115 *	236,613 *	81,612 *	49,680 *	34,429 *	26,189 *	22,426 *			
21	229,834 *	328,372 *	279,105 *	414,168 *	217,588 *	80,152 *	47,902 *	35,719 *	26,189 *	22,212 *			
22	192,339 *	336,914 *	259,265 *	360,330 *	199,750 *	77,983 *	47,024 *	41,625 *	25,962 *	22,212 *			
23		298,282 *	267,000 *	346,199 *	177,935 *	76,551 *	46,734 *	39,707 *	25,734 *	21,999 *			
24	153,846 *	287,078 *	247,533 *	328,368 *	170,403 *	73,719 *	46,443 *	38,357 *	25,282 *	21,787 *			
25	147,717 *	544,616 *	241,803 *	309,683 *	165,958 *	72,320 *	45,865 *	37,293 *	25,736 *	21,787 *			
26	145,368 *	592,929 *	230,383 *	308,401 *	157,199 *	70,933 *	45,290 *	36,502 *	26,422 *	21,787 *			
27	141,663 *	540,604 *	344,194 *	293,905 *	140,373 *	70,587 *	44,718 *	35,719 *	27,819 *	21,787 *			
28	158,643 *	568,103 *	367,843 *	350,264 *	143,975 *	70,587 *	44,148 *	35,201 *	28,992 *	21,787 *			
29	169,912 *		408,409 *	349,588 *	137,999 *	70,243 *	43,582 *	34,174 *	28,045 *	21,787 *			
30	187,139 *		503,736 *	424,285 *	135,276 *	84,849 *	43,301 *	33,411 *	27,809 *	21,787 *			
31	426,269 *		423,220 *		132,131 *		42,739 *	33,411 *		21,787 *			
Caudal Máx. Dia			830,836 *	887,285 *			67,173 *	41,902 *	33,411 *	34,428 *			
Hora			4	1			1	1	1	8			
Caudal Mín. Dia			226,438 *	291,411 *			42,459 *	33,411 *	25,282 *	21,786 *			
Hora			7	17			7	7	7	7			
Caudal Medio	165,729	545,035	418,401	465,689	219,869	92,573	54,132	37,239	28,399	23,483			

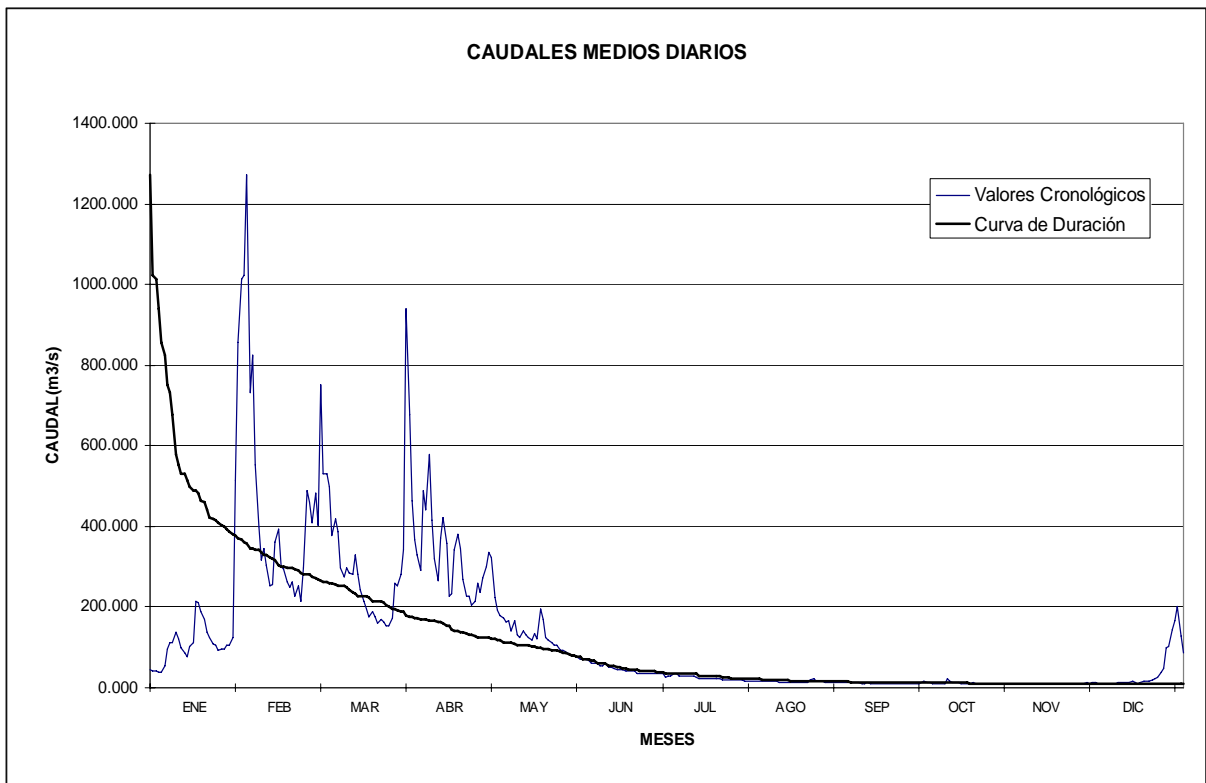
NOTA: *CALCULADO CON DATOS LIMNIMETRICOS



ANUARIO HIDROLOGICO DE 1994
CAUDALES MEDIOS DIARIOS (m3/s)

H346		ZAPOTAL EN LECHUGAL											Area Drenaje:2980Km2	INAMHI
DIA	ENE.	FEB.	MAR.	ABR.	MAY.	JUN.	JUL.	AGO.	SEP.	OCT.	NOV.	DIC.		
1	44,128	857,485	401,187 *	938,511 *	322,814 *	70,761 *	26,198 *	16,960 *	13,047 *	12,205 *	8,431 *	9,670		
2	40,833	1014,818	752,147 *	677,878 *	224,376 *	70,243 *	29,283 *	16,714 *	12,622 *	11,999 *	8,431 *	9,853		
3	40,970	1023,978	529,051 *	462,907 *	190,550 *	69,728 *	29,283 *	16,714 *	12,413 *	9,131 *	8,094 *	9,127		
4	39,668	1272,872	530,600 *	368,741 *	180,143 *	66,727 *	34,057 *	16,230 *	12,413 *	9,307 *	8,094 *	9,499		
5	37,332	731,738	497,854 *	329,170 *	173,478 *	61,720 *	34,057 *	16,230 *	12,205 *	8,776 *	8,094 *	9,486		
6	54,338	823,864	377,481 *	290,486 *	164,388 *	61,237 *	29,612 *	16,230 *	12,205 *	9,127 *	8,779 *	10,250		
7	96,948	554,154	419,517 *	488,896 *	166,028 *	59,324 *	28,631 *	16,230 *	11,794 *	9,127 *	8,951 *	14,334		
8	113,195	399,737	387,880 *	440,491 *	141,081 *	52,878 *	27,988 *	16,230 *	9,486 *	21,692 *	8,951 *	14,357		
9	112,872	314,910	297,534 *	579,098 *	164,840 *	52,878 *	27,988 *	16,230 *	10,640 *	15,097 *	8,779 *	13,352		
10	138,796	344,718	274,839 *	415,149 *	131,498 *	59,802 *	27,988 *	13,480 *	11,794 *	12,413 *	8,776 *	13,147		
11	121,539	302,940	295,738 *	320,199 *	125,836 *	52,431 *	27,670 *	13,480 *	10,640 *	12,413 *	8,431 *	12,421		
12	98,592	253,885	284,260 *	265,217 *	141,928 *	51,107 *	25,551 *	13,480 *	9,127 *	11,999 *	8,431 *	14,978		
13	85,844	256,834	282,137 *	371,154 *	131,498 *	47,273 *	23,114 *	13,480 *	9,127 *	10,640 *	8,435 *	11,391		
14	77,238	361,186	328,725 *	420,373 *	125,147 *	44,340 *	22,827 *	13,263 *	9,127 *	9,127 *	8,094 *	10,078		
15	101,546	393,862	282,137 *	359,038 *	119,551 *	44,340 *	22,539 *	13,047 *	8,951 *	9,127 *	8,094 *	11,865		
16	111,883	299,772	243,800 *	226,286 *	132,938 *	44,340 *	22,539 *	13,047 *	8,776 *	9,127 *	8,951 *	14,583		
17	214,338	293,812	213,018 *	233,927 *	120,925 *	42,727 *	22,539 *	13,047 *	8,776 *	12,622 *	8,610 *	14,968		
18	212,120	261,503	194,002 *	341,323 *	194,622 *	42,328 *	21,972 *	12,835 *	8,431 *	8,776 *	8,610 *	14,646		
19	188,643	250,306	175,919 *	379,741 *	170,202 *	41,537 *	21,412 *	13,047 *	8,431 *	8,262 *	9,127 *	20,109		
20	169,857	261,582	187,895 *	343,863 *	125,324 *	41,933 *	21,412 *	12,835 *	8,776 *	8,776 *	9,127 *	23,814		
21	136,689	225,926	176,762 *	267,341 *	119,559 *	36,588 *	19,813 *	19,813 *	8,776 *	8,776 *	10,285 *	25,443		
22	125,353	251,941	160,361 *	228,205 *	112,176 *	36,220 *	18,213 *	21,692 *	9,307 *	8,776 *	10,285 *	38,581		
23	110,000	213,941 *	170,135 *	226,286 *	104,977 *	36,220 *	18,213 *	17,456 *	9,127 *	8,431 *	9,127 *	46,495		
24	104,106	297,650 *	161,459 *	205,784 *	105,621 *	35,855 *	18,213 *	16,960 *	8,951 *	8,431 *	9,307 *	99,376		
25	94,055	490,216 *	154,068 *	213,187 *	93,798 *	35,131 *	17,706 *	16,472 *	9,127 *	8,431 *	9,307 *	102,446		
26	94,325	459,335 *	153,300 *	257,624 *	93,186 *	34,414 *	17,706 *	13,480 *	9,127 *	8,431 *	11,999 *	143,262		
27	94,760	408,004 *	171,308 *	237,283 *	90,798 *	34,414 *	17,959 *	13,047 *	9,127 *	8,603 *	10,640	165,859		
28	106,065	481,888 *	258,048 *	270,509 *	82,132 *	34,414 *	17,959 *	13,047 *	9,127 *	8,431 *	11,504	202,964		
29	106,133		253,434 *	301,461 *	80,452 *	34,770 *	17,206 *	13,047 *	13,047 *	8,431 *	11,264	128,989		
30	123,855		282,223 *	334,753 *	79,343 *	34,770 *	17,206 *	12,413 *	14,639 *	8,262 *	10,442	86,115		
31	514,143		342,075 *		76,101 *		16,960 *	13,047 *		8,431 *		67,419		
Caudal Máx.	720,157	1448,484	752,147 *	951,159 *	369,968 *	70,760 *	34,057 *	21,972 *	16,229 *	21,972 *	12,622	254,852		
Dia	31	4	2	1	1	1	5	22	30	8	28	28		
Hora	13	3	17	7	7	17	7	7	7	17	17	11		
Caudal Mín.	33,352	197,547 *	143,280 *	176,757 *	72,858 *	34,057 *	16,714 *	12,204 *	8,430 *	8,093 *	8,093 *	9,127		
Dia	5	24	27	26	31	28	31	30	18	19	18	4		
Hora	23	6	7	17	7	7	17	17	17	17	18	4		
Caudal Medio	119,682	467,959	298,028	359,829	138,235	47,681	23,348	14,944	10,304	10,102	9,181	44,157		

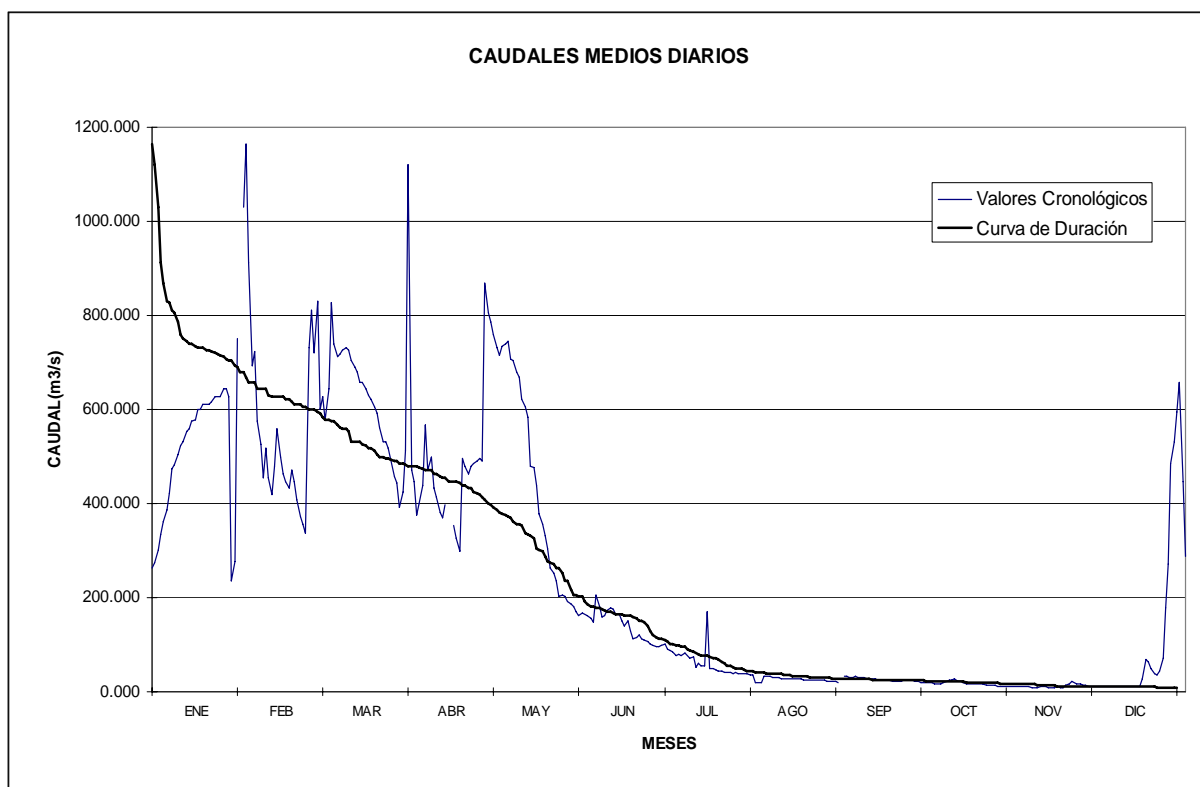
NOTA: *CALCULADO CON DATOS LIMNIMETRICOS



ANUARIO HIDROLOGICO DE 1994
CAUDALES MEDIOS DIARIOS (m3/s)

H347		QUEVEDO EN QUEVEDO											Area Drenaje:3507Km2	INAMHI
DIA	ENE.	FEB.	MAR.	ABR.	MAY.	JUN.	JUL.	AGO.	SEP.	OCT.	NOV.	DIC.		
1	263,228 *		598,985 *	1120,016 *	758,097 *	166,649 *	91,210 *	20,222 *	34,132 *	18,960 *	11,414 *	10,881 *		
2	274,597 *	1030,332 *	628,321 *	470,498 *	732,684 *	164,201 *	88,175 *	20,222 *	32,643 *	18,960 *	10,363 *	10,881 *		
3	302,353 *	1165,515 *	577,131 *	445,311 *	715,253 *	161,765 *	84,177 *	20,222 *	31,174 *	17,723 *	10,881 *	10,881 *		
4	335,222 *	911,961 *	643,582 *	375,545 *	734,610 *	155,728 *	76,356 *	32,643 *	31,174 *	17,723 *	9,845 *	10,881 *		
5	361,439 *	692,393 *	828,434 *	399,514 *	740,446 *	147,388 *	78,289 *	32,643 *	32,643 *	17,723 *	9,845 *	11,948 *		
6	386,647 *	722,976 *	738,446 *	438,639 *	746,298 *	205,619 *	77,327 *	32,643 *	30,450 *	20,222 *	9,343 *	11,948 *		
7	422,233 *	575,434 *	711,400 *	566,397 *	707,564 *	180,444 *	81,215 *	31,174 *	29,726 *	22,821 *	8,842 *	11,948 *		
8	473,842 *	525,573 *	719,111 *	470,498 *	703,725 *	159,340 *	77,319 *	31,174 *	29,013 *	25,515 *	8,842 *	10,881 *		
9	482,351 *	453,667 *	724,909 *	499,532 *	678,923 *	160,573 *	72,536 *	31,174 *	27,598 *	25,515 *	9,845 *	9,845 *		
10	502,955 *	516,850 *	732,665 *	432,029 *	667,565 *	171,578 *	74,439 *	28,300 *	27,598 *	26,908 *	9,845 *	11,948 *		
11	523,836 *	455,299 *	726,848 *	412,389 *	622,768 *	177,800 *	51,808 *	28,300 *	27,598 *	22,821 *	9,845 *	10,881 *		
12	532,639 *	418,936 *	703,712 *	380,391 *	604,387 *	174,059 *	59,656 *	28,300 *	26,897 *	21,521 *	8,842 *	11,948 *		
13	552,057 *	479,033 *	690,327 *	370,835 *	584,362 *	165,428 *	56,123 *	26,897 *	25,515 *	18,972 *	8,842 *	11,948 *		
14	559,187 *	559,215 *	680,817 *	396,252 *	478,943 *	165,422 *	53,515 *	26,897 *	25,515 *	17,723 *	8,842 *	11,948 *		
15	575,329 *	499,532 *	658,154 *		477,352 *	150,175 *	168,961 *	26,897 *	25,515 *	17,723 *	9,845 *	26,432 *		
16	578,936 *	462,149 *	656,274 *		437,097 *	140,369 *	50,101 *	26,897 *	24,156 *	17,723 *	9,343 *	67,845 *		
17	598,902 *	445,311 *	643,179 *	352,119 *	377,140 *	149,755 *	48,420 *	26,897 *	24,156 *	17,723 *	8,842 *	62,356 *		
18	598,899 *	433,676 *	630,168 *	326,119 *	356,779 *	128,248 *	46,758 *	24,156 *	22,821 *	17,723 *	13,609 *	50,136 *		
19	609,879 *	472,452 *	620,915 *	299,299 *	332,196 *	111,173 *	45,113 *	24,156 *	22,821 *	15,329 *	17,118 *	38,732 *		
20	611,712 *	446,965 *	606,213 *	496,069 *	303,699 *	114,425 *	45,113 *	24,156 *	21,509 *	15,329 *	22,165 *	34,887 *		
21	611,712 *	407,528 *	591,646 *	480,651 *	261,807 *	119,918 *	41,880 *	25,515 *	22,165 *	14,173 *	20,222 *	44,319 *		
22	617,228 *	372,392 *	562,790 *	463,705 *	251,981 *	113,330 *	41,880 *	25,515 *	23,488 *	13,609 *	17,736 *	70,664 *		
23	626,458 *	356,754 *	532,704 *	480,643 *	236,784 *	110,085 *	40,301 *	25,515 *	24,836 *	13,046 *	15,921 *	179,065 *		
24	626,458 *	338,291 *	532,595 *	484,055 *	203,367 *	107,928 *	39,506 *	25,515 *	25,515 *	13,046 *	14,173 *	270,727 *		
25	626,831 *	731,542 *	518,588 *	490,901 *	204,674 *	102,612 *	40,291 *	25,515 *	25,515 *	11,948 *	13,046 *	485,796 *		
26	645,049 *	809,620 *	492,631 *	496,054 *	202,075 *	99,467 *	38,722 *	22,821 *	22,821 *	10,881 *	10,881 *	530,851 *		
27	645,043 *	721,542 *	458,787 *	490,923 *	193,012 *	96,356 *	38,722 *	22,821 *	22,821 *	10,881 *	10,881 *	595,378 *		
28	628,311 *	829,745 *	443,614 *	868,345 *	186,628 *	96,342 *	37,172 *	22,821 *	20,222 *	10,881 *	10,881 *	656,314 *		
29	236,784 *		393,066 *	805,607 *	180,313 *	98,418 *	37,172 *	22,821 *	20,222 *	10,881 *	10,881 *	447,219 *		
30	278,020 *		423,808 *	785,683 *	170,362 *	100,508 *	35,642 *	20,222 *	20,222 *	10,881 *	10,881 *	287,952 *		
31	750,236 *		513,357 *		162,981 *		35,642 *			11,414 *		216,564 *		
Caudal Máx.	761,975 *		949,316 *		773,799 *	240,897 *	286,123 *		34,132 *	28,300 *	22,820 *	669,452 *		
Dia	31		5		1	6	15		1	10	20	28		
Hora	16		7		8	16	16		17	8	8	17		
Caudal Mín.	235,416 *		383,461 *		162,980 *	93,251 *	35,641 *		20,221 *	10,880 *	8,841 *	9,844 *		
Dia	29		29		31	27	31		29	28	7	9		
Hora	16		8		8	16	9		16	17	17	8		
Caudal Medio	510,915	586,469	612,360	503,500	452,060	139,836	59,791	26,101	26,016	16,977	11,728	136,258		

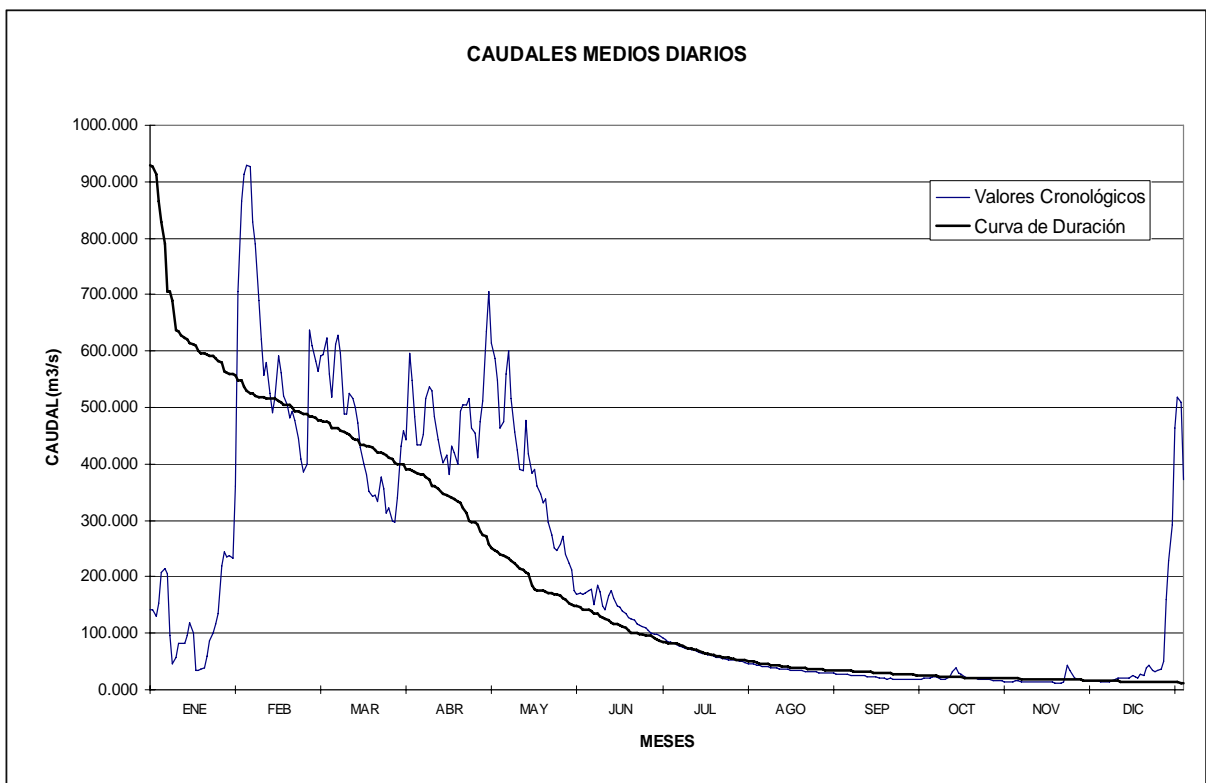
NOTA: *CALCULADO CON DATOS LIMNIMETRICOS



ANUARIO HIDROLOGICO DE 1994
CAUDALES MEDIOS DIARIOS (m3/s)

H348		VINCES EN VINCES-DCP											Area Drenaje:4400Km2	INAMHI
DIA	ENE.	FEB.	MAR.	ABR.	MAY.	JUN.	JUL.	AGO.	SEP.	OCT.	NOV.	DIC.		
1	140,914	706,456	564,401	442,944	613,407	170,759	88,588 *	44,936 *	27,245 *	19,796 *	16,272 *	14,203 *		
2	142,543	865,684	591,503	596,282	587,801	168,405	85,606 *	44,319 *	26,520 *	20,217 *	15,103 *	13,851 *		
3	130,772	913,922	594,674	547,986	547,780	170,593	83,503 *	42,793 *	26,520 *	22,152 *	14,560 *	13,158 *		
4	153,190	929,515	622,706	484,594	464,113	175,359	81,840 *	42,191 *	26,042 *	21,932 *	14,381 *	12,652 *		
5	208,399	926,542	560,188	434,820	473,881	178,426	79,376 *	41,295 *	25,569 *	19,593 *	13,851 *	14,921 *		
6	214,668	828,909	517,571	433,560	559,151	149,597 *	77,754 *	40,703 *	24,867 *	18,565 *	14,026 *	17,969 *		
7	205,716	789,594	611,062	452,135	600,192	184,202 *	74,955 *	39,821 *	24,634 *	18,164 *	14,028 *	19,589 *		
8	95,644	690,071	628,891	516,240	515,740	173,806 *	73,769 *	38,950 *	24,404 *	20,430 *	13,675 *	20,217 *		
9	45,437	620,099	595,597	536,599	455,688	148,527 *	72,203 *	38,375 *	24,173 *	23,272 *	13,329 *	21,067 *		
10	56,601	557,114	489,078	529,137	424,153	141,430 *	71,039 *	37,236 *	23,490 *	30,867 *	13,329 *	19,796 *		
11	83,299	580,428	487,637	483,792	390,268	165,545 *	70,654 *	36,672 *	22,594 *	38,088 *	13,502 *	21,498 *		
12	82,453	526,068	525,799	443,224	388,474	175,544 *	68,741 *	36,392 *	22,816 *	29,984 *	12,987 *	24,175 *		
13	82,592	491,515	514,885	420,926	476,192	161,457 *	66,103 *	35,835 *	22,152 *	26,528 *	12,987 *	23,957 *		
14	96,461	518,601	499,883	401,487	417,927	148,487 *	64,619 *	35,282 *	21,498 *	23,719 *	12,987 *	21,498 *		
15	119,620	591,941	473,427	414,773	383,009	145,195 *	63,516 *	35,007 *	20,851 *	21,498 *	12,483 *	26,294 *		
16	99,843	562,476	430,212	381,782	389,621	138,720 *	62,423 *	33,918 *	19,798 *	20,638 *	12,316 *	24,404 *		
17	34,517	519,431	399,285	430,998	360,613	134,481 *	60,621 *	33,112 *	19,382 *	20,426 *	12,483 *	38,698 *		
18	33,470	505,403	380,823	419,362	347,497	128,753 *	59,553 *	33,112 *	19,589 *	20,217 *	12,987 *	43,792 *		
19	37,000	481,588	352,721	400,015	330,386	124,663 *	58,142 *	32,315 *	18,971 *	18,567 *	42,793 *	35,300 *		
20	38,088	493,296	342,755	493,674	338,855	123,151 *	56,747 *	32,051 *	18,971 *	18,164 *	34,240 *	31,528 *		
21	58,897	477,631	345,361	505,213	296,062	116,680 *	55,369 *	32,051 *	19,176 *	18,567 *	28,525 *	34,190 *		
22	86,451	444,110	332,454	505,326	273,874	114,236 *	54,007 *	31,790 *	18,971 *	18,166 *	21,505 *	37,248 *		
23	100,667	408,599	377,445	516,830	251,002	112,300 *	52,996 *	31,268 *	19,176 *	17,570 *	18,567 *	50,206 *		
24	115,396	386,489	356,923	463,542	247,000	108,951 *	52,996 *	30,750 *	18,768 *	16,792 *	17,570 *	159,388 *		
25	133,951	399,208	312,881	454,576	257,699	105,183 *	52,328 *	30,237 *	18,768 *	16,221 *	16,601 *	228,088 *		
26	218,927	636,831	320,936	411,817	270,689	101,479 *	51,996 *	29,981 *	18,768 *	15,657 *	16,031 *	292,792 *		
27	243,260	609,975	298,255	474,361	239,981	99,194 *	50,675 *	29,223 *	18,768 *	15,103 *	15,843 *	463,518 *		
28	235,343	581,064	297,719	510,911	223,822	97,387 *	50,021 *	28,722 *	18,365 *	14,740 *	16,792 *	518,887 *		
29	236,725		339,443	634,717	212,929	95,151 *	48,725 *	28,971 *	19,384 *	14,740 *	16,796 *	509,732 *		
30	233,406		431,315	705,623	175,891	91,623 *	46,498 *	28,473 *	20,217 *	14,740 *	15,112 *	371,073 *		
31	360,054		459,019		168,701		45,869 *	27,733 *		14,742 *		281,449 *		
Caudal Máx.	538,844	939,451	643,172	726,759	617,941	203,499 *	89,018 *	45,245 *	27,487 *	38,087 *	42,793 *	530,385 *		
Dia	31	4	7	30	7	7	1	1	1	11	19	29		
Hora	20	20	17	2		18	7	7	7	18	18	7		
Caudal Mín.	31,527	383,997	289,874	375,064	166,067	90,749 *	45,868 *	27,487 *	18,163 *	14,380 *	12,316 *	12,316 *		
Dia	18	25	28	16	31	30	30	31	28	31	16	4		
Hora	14	11	3	10	5	18	18	18	18	18	7	18		
Caudal Medio	133,042	608,662	453,382	481,574	376,851	138,309	63,910	34,952	21,681	20,317	16,855	109,843		

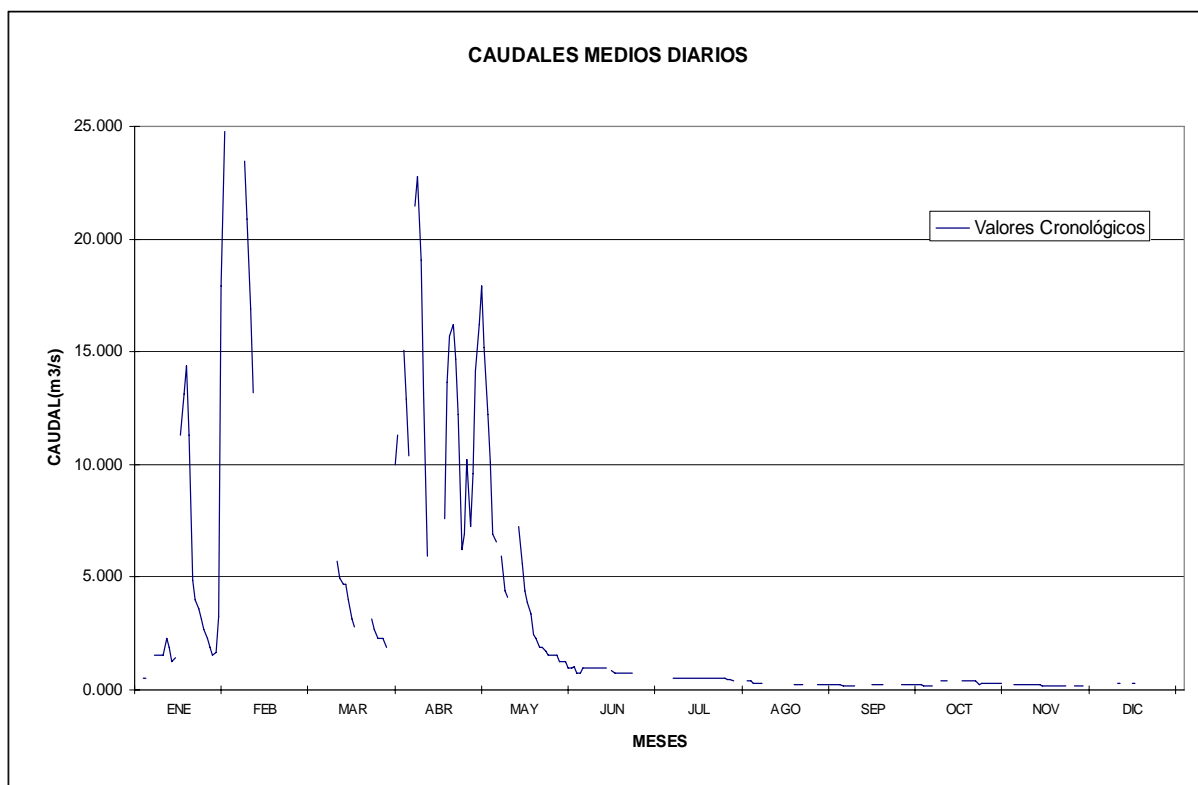
NOTA: *CALCULADO CON DATOS LIMNIMETRICOS



ANUARIO HIDROLOGICO DE 1994
CAUDALES MEDIOS DIARIOS (m3/s)

H352	MACUL EN PTE. CARRETERA											Area Drenaje:100Km2	INAMHI
DIA	ENE.	FEB.	MAR.	ABR.	MAY.	JUN.	JUL.	AGO.	SEP.	OCT.	NOV.	DIC.	
1	0,542 *	24,752 *	16,778 *	10,011 *	17,899 *	0,983 *		0,372 *	0,234 *	0,178 *	0,234 *	0,259 *	
2		Desborde *	Desborde *	11,275 *	15,181 *	1,022 *		0,372 *	0,234 *	0,178 *	0,234 *		
3		Desborde *	Desborde *		12,210 *	0,746 *		0,299 *	0,178 *	0,178 *	0,234 *	0,259 *	
4	0,505 *	Desborde *	Desborde *	15,058 *	10,085 *	0,746 *		0,299 *	0,178 *	0,178 *	0,234 *		
5	0,505 *	Desborde *	Desborde *	12,904 *	6,898 *	0,983 *		0,299 *	0,178 *		0,234 *	0,259 *	
6		Desborde *	Desborde *	10,414 *	6,550 *	0,983 *	0,542 *	0,299 *	0,178 *		0,234 *		
7		Desborde *	Desborde *			0,983 *	0,542 *		0,178 *	0,372 *	0,234 *	0,272 *	
8	1,560 *	23,480 *	Desborde *	21,488 *	5,908 *	0,983 *	0,542 *			0,412 *	0,234 *	0,272 *	
9	1,560 *	20,880 *	Desborde *	22,759 *	4,403 *	0,983 *	0,542 *			0,372 *	0,234 *		
10	1,560 *	16,891 *	Desborde *	19,058 *	4,127 *	0,983 *	0,542 *				0,234 *	0,272 *	
11	1,560 *	13,163 *	Desborde *	13,163 *		0,983 *	0,542 *				0,199 *		
12	2,275 *	Desborde *	5,732 *	5,908 *		0,983 *	0,542 *				0,199 *	0,259 *	
13	1,900 *	Desborde *	4,973 *			0,983 *	0,505 *		0,234 *		0,199 *	0,259 *	
14	1,284 *	Desborde *	4,679 *	5,267 *	7,246 *		0,505 *		0,234 *	0,372 *	0,199 *		
15	1,403 *	Desborde *	4,679 *		5,579 *	0,860 *	0,505 *		0,234 *	0,372 *	0,199 *	0,272 *	
16		Desborde *	3,996 *		4,403 *	0,746 *	0,505 *		0,234 *	0,372 *	0,199 *		
17	11,275 *	Desborde *	3,148 *		3,869 *	0,746 *	0,505 *	0,234 *	0,234 *	0,372 *	0,199 *		
18	13,144 *	Desborde *	2,803 *	7,613 *	3,371 *	0,746 *	0,505 *	0,234 *		0,372 *	0,178 *	0,272 *	
19	14,389 *	Desborde *		13,640 *	2,480 *	0,746 *	0,505 *	0,234 *		0,372 *	0,178 *		
20	11,275 *	Desborde *		15,695 *	2,275 *	0,746 *	0,542 *	0,234 *		0,250 *		0,272 *	
21	4,824 *	Desborde *	4,679 *	16,227 *	1,900 *	0,746 *	0,542 *			0,299 *			
22	3,996 *	Desborde *		14,649 *	1,900 *	0,746 *	0,505 *			0,299 *	0,178 *		
23	3,611 *	Desborde *		12,210 *	1,730 *		0,505 *		0,234 *	0,299 *	0,178 *	0,272 *	
24	3,130 *	Desborde *	3,130 *	6,220 *	1,560 *		0,505 *		0,234 *	0,299 *	0,178 *		
25	2,685 *	Desborde *	2,685 *	6,898 *	1,560 *		0,453 *	0,234 *	0,234 *	0,299 *	0,178 *	0,272 *	
26	2,275 *	Desborde *	2,275 *	10,215 *	1,560 *		0,453 *	0,234 *	0,234 *	0,299 *			
27	1,900 *	Desborde *	2,275 *	7,265 *	1,560 *		0,372 *	0,234 *	0,234 *	0,299 *			
28	1,560 *	Desborde *	2,275 *	9,572 *	1,254 *			0,234 *	0,234 *	0,299 *			
29	1,643 *		1,900 *	14,153 *	1,254 *			0,234 *	0,234 *				
30	3,248 *			16,227 *	1,254 *			0,234 *	0,234 *			0,272 *	
31	17,937 *				0,983 *			0,246 *					
Caudal Máx. Dia		Desborde *											
Hora		18											
Caudal Mín. Dia		12,191 *											
Hora		11											
Caudal Medio	4,290	Desborde	2,640	12,412	4,777	0,877	0,509		0,219	0,306	0,208		

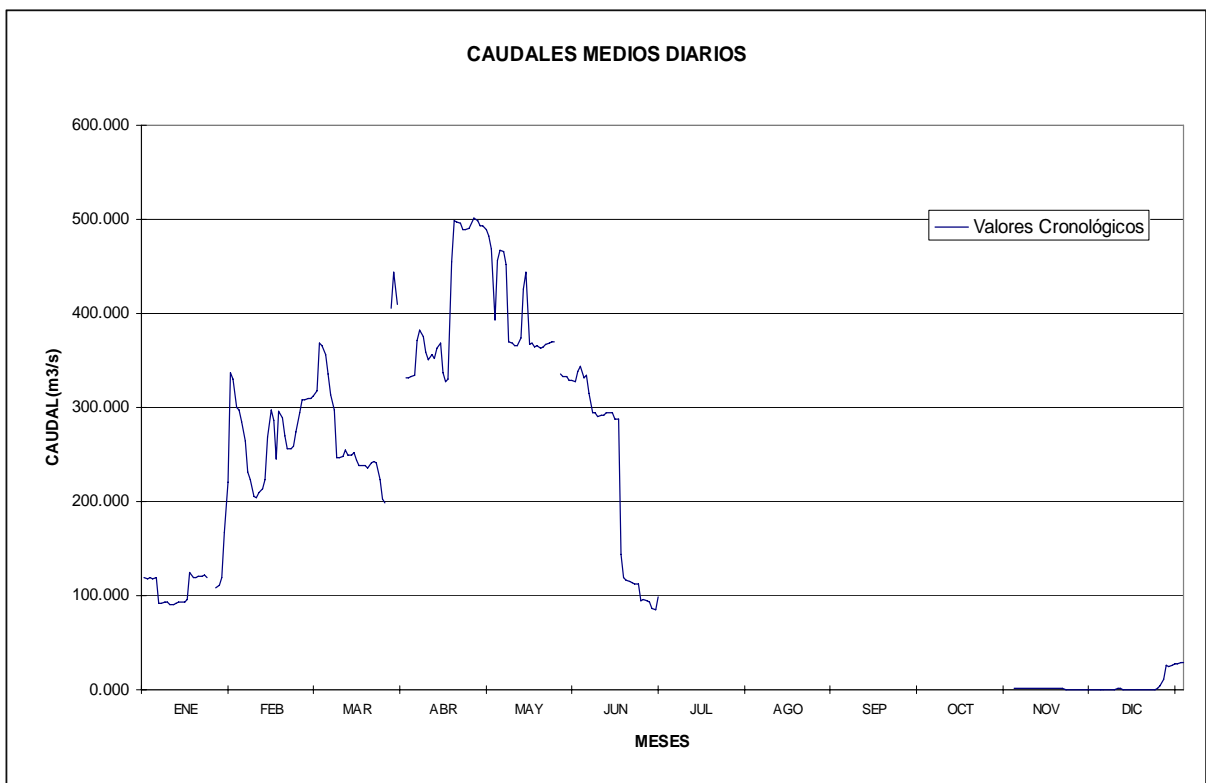
NOTA: *CALCULADO CON DATOS LIMNIMETRICOS



ANUARIO HIDROLOGICO DE 1994
CAUDALES MEDIOS DIARIOS (m3/s)

H363		DAULE EN BALZAR										Area Drenaje:5580Km2	INAMHI
DIA	ENE.	FEB.	MAR.	ABR.	MAY.	JUN.	JUL.	AGO.	SEP.	OCT.	NOV.	DIC.	
1		337,290 *	309,075 *		488,634 *	326,897 *					1,045 *	0,466 *	
2	119,501 *	330,514 *	312,103 *		482,673 *	337,790 *					1,045 *	0,466 *	
3	117,572 *	299,560 *	317,175 *	331,541 *	467,824 *	343,522 *					0,954 *	0,428 *	
4	119,501 *	297,079 *	369,040 *	332,059 *	393,109 *	331,034 *					0,954 *	0,428 *	
5	117,921 *	284,808 *	366,350 *	332,576 *	455,551 *	334,132 *					0,954 *	0,428 *	
6	119,501 *	264,072 *	355,681 *	334,132 *	466,646 *	314,859 *					1,013 *	0,428 *	
7	91,419 *	231,250 *	336,259 *	371,199 *	465,468 *	295,092 *					0,954 *	1,015 *	
8	91,826 *	223,574 *	313,672 *	382,059 *	451,427 *	295,092 *					0,954 *	0,712 *	
9	92,636 *	205,596 *	297,076 *	374,998 *	369,579 *	290,650 *					1,013 *	0,569 *	
10	92,636 *	204,301 *	246,728 *	359,411 *	367,964 *	291,636 *					0,984 *	0,527 *	
11	90,211 *	209,926 *	246,728 *	350,895 *	365,812 *	291,142 *					0,954 *	0,409 *	
12	89,811 *	214,293 *	247,654 *	356,118 *	365,812 *	294,597 *					0,840 *	0,391 *	
13	92,230 *	222,683 *	254,638 *	351,423 *	374,444 *	294,103 *					0,786 *	0,391 *	
14	92,636 *	268,854 *	249,520 *	363,667 *	425,726 *	294,103 *					0,734 *	0,391 *	
15	92,636 *	296,581 *	249,520 *	367,965 *	443,890 *	287,703 *					0,734 *	0,428 *	
16	92,636 *	285,785 *	251,386 *	336,737 *	367,425 *	287,703 *					0,734 *	0,447 *	
17	96,343 *	245,804 *	244,422 *	327,927 *	368,502 *	143,707 *					0,685 *	0,466 *	
18	124,631 *	295,587 *	238,458 *	330,514 *	364,210 *	119,411 *					0,685 *	0,506 *	
19	118,972 *	288,686 *	238,458 *	454,928 *	366,350 *	116,139 *					0,637 *	0,547 *	
20	119,322 *	269,320 *	238,915 *	498,260 *	363,667 *	115,214 *					0,637 *	0,569 *	
21	120,026 *	256,044 *	235,724 *	497,053 *	364,739 *	113,376 *					0,637 *	0,686 *	
22	120,025 *	256,044 *	241,203 *	496,451 *	366,887 *	112,920 *					0,637 *	4,447 *	
23	121,779 *	258,864 *	243,039 *	488,634 *	369,040 *	112,464 *					0,569 *	10,953 *	
24	119,501 *	273,736 *	241,205 *	488,634 *	370,118 *	93,863 *					0,591 *	25,656 *	
25		295,096 *	223,398 *	489,833 *	370,118 *	95,512 *					0,591 *	25,265 *	
26		308,070 *	202,644 *	495,246 *		94,273 *					0,591 *	26,242 *	
27	107,965 *	308,068 *	198,740 *	501,285 *	335,690 *	92,636 *					0,591 *	27,239 *	
28	111,556 *	309,075 *		498,261 *	333,095 *	85,862 *					0,547 *	27,849 *	
29	118,959 *		405,250 *	493,438 *	332,576 *	85,472 *					0,506 *	28,671 *	
30	167,775 *		443,890 *	493,438 *	328,958 *	98,968 *					0,506 *	29,299 *	
31	220,637 *		409,726 *		328,442 *							26,639 *	
Caudal Máx.		345,621 *				344,570 *					1,075 *	29,508 *	
Dia		1				3					1	30	
Hora		17				7					17	18	
Caudal Mín.		203,870 *				85,472 *					0,505 *	0,391 *	
Dia		10				29					30	13	
Hora		7				7					6	6	
Caudal Medio	113,577	269,305	284,255	410,667	390,479	212,995					0,768	7,837	

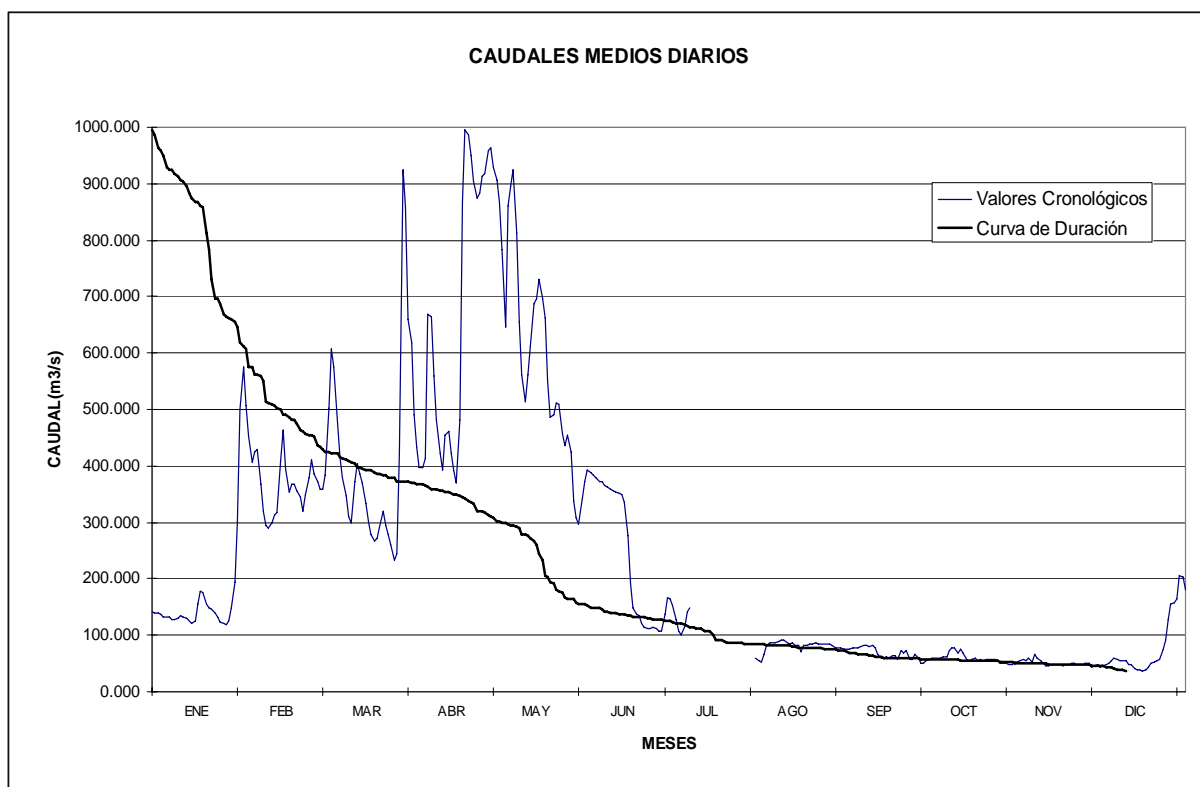
NOTA: *CALCULADO CON DATOS LIMNIMETRICOS



ANUARIO HIDROLOGICO DE 1994
CAUDALES MEDIOS DIARIOS (m3/s)

H365		DAULE EN LA CAPILLA											Area Drenaje:8690Km2	INAMHI
DIA	ENE.	FEB.	MAR.	ABR.	MAY.	JUN.	JUL.	AGO.	SEP.	OCT.	NOV.	DIC.		
1	142,662	500,053	358,285	660,200	929,803	341,394	167,576	59,430 *	76,324 *	56,827 *	51,376 *	44,918 *		
2	139,840	575,120	358,873	618,637	906,103	373,007	164,964	55,816 *	75,895 *	59,419 *	55,833 *	47,621 *		
3	139,799	507,419	382,559	490,810	867,149	392,078	152,862	52,834 *	75,897 *	60,475 *	56,827 *	49,476 *		
4	136,247	450,971	502,561	434,872	782,455	387,216	127,928	65,086 *	77,617 *	58,374 *	55,307 *	54,855 *		
5	133,525	407,036	606,314	396,705	646,284	383,893	107,805	83,323 *	78,481 *	58,899 *	59,419 *	58,899 *		
6	133,362	423,596	574,650	397,082	860,824	379,517	100,383	86,460 *	78,481 *	61,542 *	52,828 *	57,877 *		
7	133,018	429,462	474,210	413,768	895,203	372,764	117,293	87,822 *	79,352 *	61,542 *	67,175 *	54,894 *		
8	128,289	366,996	415,932	669,548	924,997	371,084	140,467	87,369 *	81,995 *	73,345 *	59,453 *	55,476 *		
9	127,836	318,803	379,698	665,317	813,392	364,396	147,295	88,735 *	82,874 *	78,048 *	54,011 *	54,621 *		
10	129,164	294,187	347,049	559,819	654,119	364,006		91,509 *	79,354 *	77,623 *	51,094 *	49,056 *		
11	135,051	290,579	311,354	482,028	561,131	358,469		92,426 *	81,107 *	69,310 *	46,741 *	48,079 *		
12	132,080	298,386	298,336	421,337	512,914	356,310		86,533 *	76,786 *	75,468 *	46,256 *	40,847 *		
13	130,084	313,478	371,272	392,098	562,004	353,617		83,764 *	66,119 *	68,987 *	49,012 *	39,088 *		
14	125,535	318,091	404,296	455,153	611,752	351,174		86,918 *	60,475 *	56,827 *	49,012 *	37,825 *		
15	121,255	409,251	386,659	461,176	686,692	348,900		82,455 *	58,893 *	55,810 *	47,621 *	35,438 *		
16	125,393	463,402	370,583	421,781	695,554	336,254		81,107 *	61,011 *	57,860 *	47,184 *	38,241 *		
17	154,641	395,968	333,176	391,923	730,536	275,808		71,695 *	60,486 *	58,374 *	46,720 *	44,050 *		
18	178,728	354,203	301,096	369,407	697,124	191,704		81,987 *	64,361 *	55,816 *	47,184 *	49,951 *		
19	175,837	368,152	278,987	482,270	660,960	148,478		81,550 *	63,934 *	56,330 *	47,168 *	51,376 *		
20	155,643	368,071	266,868	868,239	549,825	137,376		83,766 *	57,453 *	55,816 *	49,951 *	54,810 *		
21	148,787	356,991	271,824	996,174	485,435	135,300		85,566 *	73,345 *	57,340 *	50,432 *	56,330 *		
22	145,965	344,528	291,752	986,671	491,415	120,785		86,009 *	67,712 *	57,860 *	49,012 *	75,472 *		
23	138,478	320,595	319,397	949,268	512,424	113,848		85,558 *	73,345 *	57,860 *	49,012 *	91,521 *		
24	132,221	349,848	294,485	903,236	509,163	111,763		85,558 *	57,453 *	57,877 *	48,128 *	128,081 *		
25	123,851	379,665	278,873	874,293	457,320	112,687		85,558 *	57,453 *	53,861 *	49,946 *	156,392 *		
26	121,160	409,940	260,198	883,808	436,548	113,231		85,108 *	65,600 *	49,476 *	49,968 *	158,145 *		
27	119,780	384,902	233,002	913,165	453,624	112,557		83,772 *	58,899 *	50,984 *	42,871 *	164,625 *		
28	125,556	372,388	243,800	917,910	424,247	108,138		82,874 *	50,728 *	49,487 *	46,261 *	206,241 *		
29	148,016		421,894	959,915	338,389	107,972		78,532 *	49,706 *	49,012 *	49,056 *	202,648 *		
30	193,528		924,082	962,736	307,237	136,098		78,483 *	55,810 *	47,249 *	44,050 *	179,812 *		
31	300,646		859,484		296,294			76,755 *		51,856 *		164,035 *		
Caudal Máx.	421,108	586,948	978,376	996,173	943,192	393,177		93,826 *	83,764 *	79,351 *	73,345 *	226,500 *		
Dia	31	2	30	21	7	3		10	8	10	7	28		
Hora	23	9	16	12	17	2		17	17	6	6	17		
Caudal Mín.	116,406	279,221	218,394	369,407	289,717	103,389		51,856 *	43,601 *	43,601 *	38,579 *	35,438 *		
Dia	27	10	27	18	31	28		3	28	30	27	12		
Hora	23	22	22	16	13	13		17	17	17	17	17		
Caudal Medio	144,386	384,717	391,017	646,644	621,319	258,660		80,785	68,231	59,340	50,630	82,280		

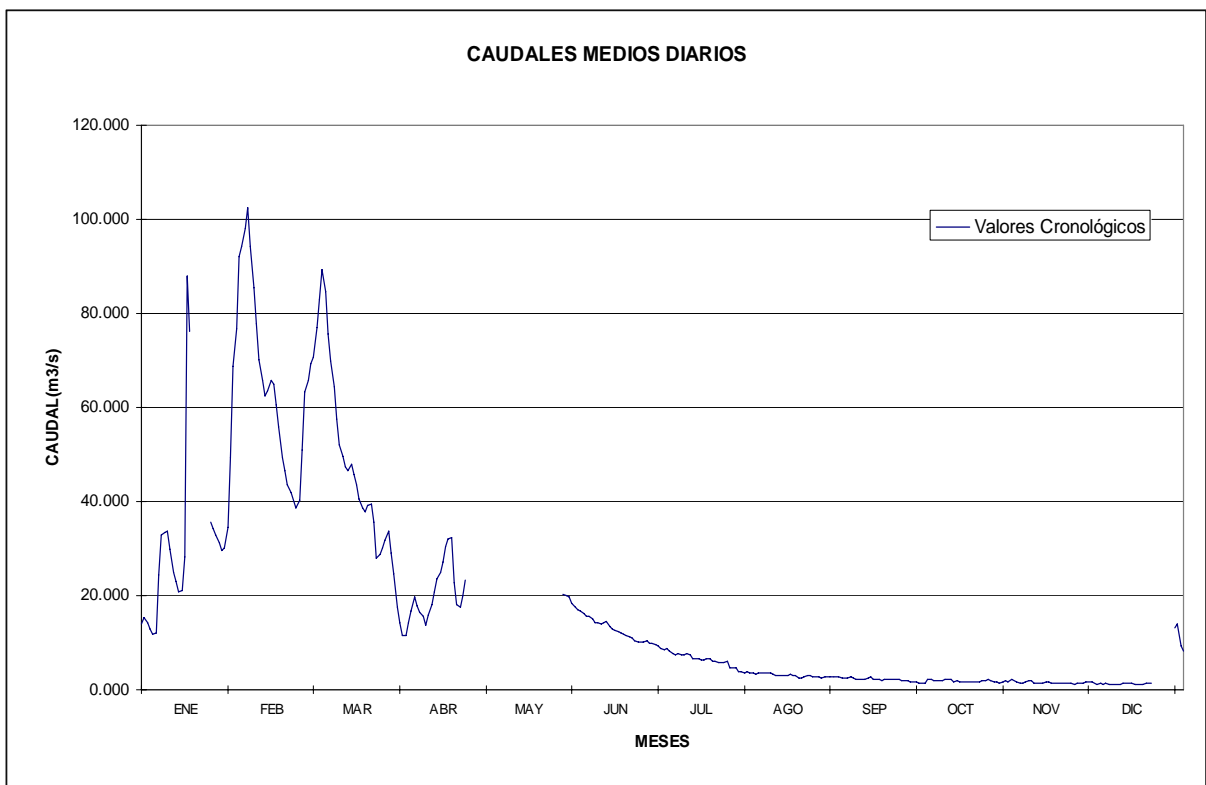
NOTA: *CALCULADO CON DATOS LIMNIMETRICOS



ANUARIO HIDROLOGICO DE 1994
CAUDALES MEDIOS DIARIOS (m3/s)

H447		BULUBULU AJ PAYO											Area Drenaje:687Km2	INAMHI
DIA	ENE.	FEB.	MAR.	ABR.	MAY.	JUN.	JUL.	AGO.	SEP.	OCT.	NOV.	DIC.		
1	13,908	49,364	69,270	14,345	93,208 *	17,657 *	8,693 *	3,616 *	2,703 *	1,336 *	1,819 *	1,257 *		
2	15,336	68,795	70,588	11,536		17,112 *	8,398 *	3,551 *	2,589 *	2,214 *	1,635 *	1,217 *		
3	14,133	76,709	76,986	11,490		16,709 *	8,789 *	3,423 *	2,534 *	2,112 *	1,336 *	1,257 *		
4	12,922	92,009	82,918	14,133		16,046 *	8,110 *	3,551 *	2,591 *	1,921 *	1,505 *	1,219 *		
5	11,792	94,257	89,437	16,708		15,525 *	7,549 *	3,551 *	2,817 *	1,915 *	1,681 *	1,179 *		
6	12,172	98,192	84,778	19,639		15,654 *	7,458 *	3,551 *	2,425 *	1,821 *	1,915 *	1,217 *		
7	24,343	102,415	75,555	17,892		15,139 *	7,734 *	3,487 *	2,163 *	1,819 *	2,014 *	1,179 *		
8	32,819	94,310	69,821	16,410		14,288 *	7,366 *	3,616 *	2,214 *	2,062 *	1,429 *	1,217 *		
9	33,321	85,546	64,429	15,718		14,134 *	7,457 *	3,298 *	2,163 *	2,214 *	1,420 *	1,379 *		
10	33,685	77,781	57,539	13,643		14,010 *	7,549 *	2,934 *	2,266 *	2,062 *	1,505 *	1,420 *		
11	29,981	70,100	51,925	15,804	61,431 *	14,134 *	7,366 *	2,993 *	2,534 *	1,638 *	1,336 *	1,296 *		
12	24,986	65,829	49,552	18,153		14,386 *	6,568 *	2,993 *	2,646 *	1,915 *	1,591 *	1,296 *		
13	23,125	62,396	47,455	20,729		13,400 *	6,482 *	3,052 *	2,214 *	1,635 *	1,638 *	1,178 *		
14	20,731	63,469	46,623	23,633		12,804 *	6,482 *	3,052 *	2,062 *	1,635 *	1,377 *	1,217 *		
15	20,961	65,801	47,894	24,986		12,686 *	6,397 *	3,175 *	2,062 *	1,681 *	1,505 *	1,140 *		
16	28,153	64,936	45,721	27,160		12,453 *	6,227 *	2,993 *	2,012 *	1,772 *	1,296 *	1,178 *		
17	87,983 *	60,447	43,595	30,413		11,991 *	6,482 *	2,934 *	2,112 *	1,635 *	1,296 *	1,296 *		
18	76,203 *	55,893	40,473	31,972	74,907 *	11,876 *	6,484 *	2,534 *	2,163 *	1,591 *	1,256 *	1,418 *		
19		49,221	38,499	32,322		11,536 *	6,060 *	2,537 *	2,062 *	1,680 *	1,296 *	1,503 *		
20		46,662	37,794	22,856		11,313 *	5,896 *	2,648 *	2,214 *	1,772 *	1,418 *			
21		43,595	39,216	18,071		10,994 *	5,733 *	3,052 *	2,062 *	1,915 *	1,336 *	6,312 *		
22		41,967	39,487	17,622		10,332 *	5,652 *	2,877 *	2,114 *	1,963 *	1,219 *			
23		40,293	35,637	20,132		10,225 *	5,652 *	2,646 *	1,915 *	2,062 *	1,257 *			
24		38,701	27,827	23,291		10,014 *	5,900 *	2,759 *	2,014 *	1,915 *	1,377 *			
25	35,491	40,184	28,663			10,225 *	4,749 *	2,646 *	1,867 *	1,773 *	1,420 *	10,546 *		
26	34,285	51,040	30,059			10,332 *	4,581 *	2,591 *	1,681 *	1,591 *	1,591 *			
27	32,857	63,400	31,861			9,909 *	4,727 *	2,652 *	1,728 *	1,336 *	1,680 *	13,041 *		
28	31,235	65,623	33,577		20,357 *	9,805 *	3,948 *	2,875 *	1,547 *	1,638 *	1,635 *	13,891 *		
29	29,707		29,054		19,919 *	9,597 *	3,948 *	2,759 *	1,418 *	1,819 *	1,420 *	9,401 *		
30	30,069		24,522		19,629 *	9,393 *	3,682 *	2,646 *	1,336 *	1,726 *	1,140 *	8,302 *		
31	34,499		17,620		18,492 *		3,814 *	2,607 *		2,112 *		7,740 *		
Caudal Máx.		103,060	89,633			17,794 *	8,988 *	3,680 *	2,933 *	2,265 *	2,162 *			
Dia		7	5			1	1	1	5	2	7			
Hora		9	13			7	7	7	7	7	7			
Caudal Mín.		37,897	15,395			9,189 *	3,550 *	2,162 *	1,335 *	1,335 *	1,102 *			
Dia		25	31			30	30	31	30	1	22			
Hora		3	19			18	18	7	18	7	18			
Caudal Medio	29,787	65,319	49,302	19,944		12,789	6,320	3,019	2,140	1,815	1,477	3,588		

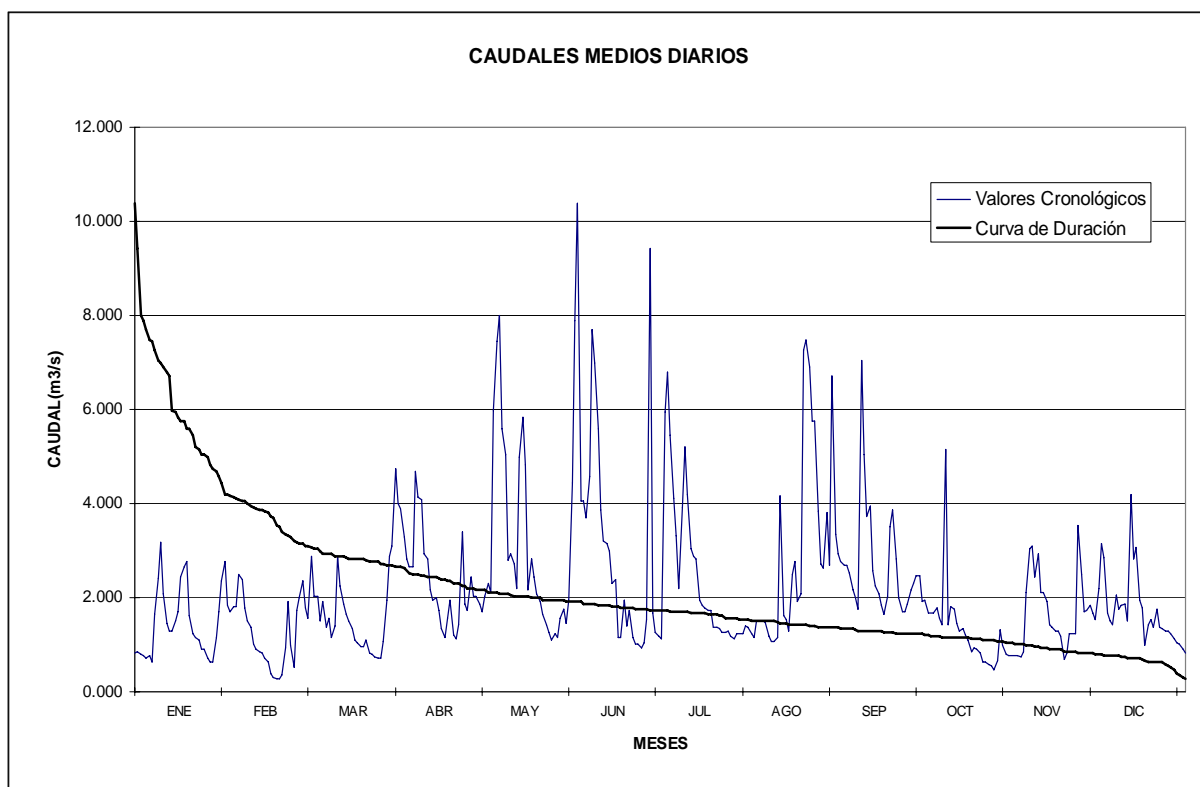
NOTA: *CALCULADO CON DATOS LIMNIMETRICOS



ANUARIO HIDROLOGICO DE 1994
CAUDALES MEDIOS DIARIOS (m3/s)

H466		SILANTE EN INGAPIRCA											Area Drenaje:120Km2	INAMHI
DIA	ENE.	FEB.	MAR.	ABR.	MAY.	JUN.	JUL.	AGO.	SEP.	OCT.	NOV.	DIC.		
1	0,822 *	2,780 *	1,772 *	4,735 *	1,712 *	4,451 *	1,176 *	1,362 *	2,932 *	1,948 *	0,763 *	3,152 *		
2	0,856 *	1,827 *	1,575 *	3,995 *	2,031 *	7,884 *	1,118 *	1,236 *	2,776 *	1,675 *	0,763 *	2,858 *		
3	0,786 *	1,712 *	2,880 *	3,880 *	2,292 *	10,378 *	5,950 *	1,147 *	2,673 *	1,675 *	0,741 *	1,675 *		
4	0,763 *	1,798 *	2,030 *	3,300 *	2,116 *	4,062 *	6,790 *	1,496 *	2,673 *	1,675 *	0,856 *	1,497 *		
5	0,719 *	1,798 *	2,030 *	2,834 *	5,980 *	4,062 *	5,444 *	1,496 *	2,526 *	1,788 *	2,106 *	1,428 *		
6	0,766 *	2,480 *	1,497 *	2,648 *	7,449 *	3,697 *	4,123 *	1,496 *	2,159 *	1,575 *	3,046 *	2,051 *		
7	0,636 *	2,394 *	1,909 *	2,648 *	8,007 *	4,575 *	3,320 *	1,485 *	1,989 *	1,428 *	3,095 *	1,752 *		
8	1,655 *	1,789 *	1,363 *	4,678 *	5,597 *	7,703 *	2,202 *	1,177 *	1,750 *	5,148 *	2,438 *	1,827 *		
9	2,402 *	1,497 *	1,562 *	4,126 *	5,042 *	6,975 *	3,929 *	1,062 *	7,040 *	1,428 *	2,939 *	1,868 *		
10	3,177 *	1,362 *	1,147 *	4,090 *	2,786 *	5,581 *	5,200 *	1,062 *	5,048 *	1,798 *	2,116 *	1,497 *		
11	2,075 *	1,009 *	1,395 *	2,939 *	2,932 *	3,866 *	4,189 *	1,147 *	3,738 *	1,750 *	2,116 *	4,189 *		
12	1,464 *	0,905 *	2,876 *	2,829 *	2,724 *	3,205 *	3,042 *	4,155 *	3,939 *	1,462 *	1,909 *	2,829 *		
13	1,298 *	0,856 *	2,243 *	2,159 *	2,202 *	3,149 *	2,884 *	1,608 *	2,576 *	1,298 *	1,428 *	3,068 *		
14	1,298 *	0,809 *	1,876 *	1,948 *	4,988 *	2,985 *	2,819 *	1,533 *	2,249 *	1,330 *	1,362 *	1,947 *		
15	1,497 *	0,720 *	1,638 *	1,989 *	5,834 *	2,296 *	1,952 *	1,299 *	2,073 *	1,206 *	1,298 *	1,789 *		
16	1,712 *	0,633 *	1,497 *	1,713 *	4,829 *	2,387 *	1,827 *	2,489 *	1,827 *	1,090 *	1,298 *	0,982 *		
17	2,438 *	0,381 *	1,330 *	1,330 *	2,162 *	1,147 *	1,788 *	2,776 *	1,638 *	0,856 *	1,176 *	1,428 *		
18	2,648 *	0,302 *	1,090 *	1,147 *	2,829 *	1,147 *	1,713 *	1,907 *	2,030 *	0,932 *	0,680 *	1,533 *		
19	2,776 *	0,266 *	1,035 *	1,574 *	2,438 *	1,952 *	1,716 *	2,075 *	3,503 *	0,905 *	0,830 *	1,363 *		
20	1,608 *	0,266 *	0,955 *	1,948 *	2,073 *	1,395 *	1,363 *	7,271 *	3,864 *	0,832 *	1,236 *	1,750 *		
21	1,237 *	0,355 *	0,955 *	1,208 *	1,909 *	1,719 *	1,363 *	7,475 *	2,819 *	0,617 *	1,236 *	1,362 *		
22	1,147 *	0,941 *	1,090 *	1,118 *	1,638 *	1,147 *	1,330 *	6,896 *	1,989 *	0,617 *	1,236 *	1,330 *		
23	1,090 *	1,909 *	0,832 *	1,415 *	1,428 *	1,008 *	1,267 *	5,765 *	1,712 *	0,579 *	3,521 *	1,298 *		
24	0,905 *	0,987 *	0,786 *	3,393 *	1,267 *	1,008 *	1,267 *	5,751 *	1,712 *	0,561 *	2,497 *	1,298 *		
25	0,905 *	0,520 *	0,741 *	1,868 *	1,090 *	0,932 *	1,298 *	3,834 *	1,876 *	0,457 *	1,712 *	1,236 *		
26	0,700 *	1,729 *	0,719 *	1,716 *	1,236 *	1,046 *	1,176 *	2,724 *	2,159 *	0,658 *	1,713 *	1,118 *		
27	0,636 *	1,989 *	0,719 *	2,426 *	1,147 *	1,537 *	1,118 *	2,624 *	2,310 *	1,315 *	1,827 *	1,035 *		
28	0,617 *	2,352 *	1,062 *	2,030 *	1,552 *	9,438 *	1,236 *	3,800 *	2,454 *	0,987 *	1,675 *	1,009 *		
29	1,159 *		1,957 *	2,030 *	1,750 *	1,675 *	1,236 *	2,673 *	2,454 *	0,786 *	1,533 *	0,905 *		
30	1,696 *		2,890 *	1,868 *	1,464 *	1,267 *	1,236 *	6,699 *	1,909 *	0,763 *	2,196 *	0,832 *		
31	2,345 *		3,095 *		1,947 *		1,395 *	3,351 *		0,763 *		0,856 *		
Caudal Máx.	4,324 *	3,093 *	4,324 *	5,668 *	10,014 *	14,236 *	7,842 *	8,249 *	8,886 *	5,832 *	4,056 *	4,189 *		
Dia	10	6	12	1	7	3	3	21	9	8	23	1		
Hora	18	18	7	17	7	18	18	7	18	7	7	7		
Caudal Mín.	0,597 *	0,185 *	0,719 *	1,118 *	1,062 *	0,855 *	1,118 *	1,062 *	1,637 *	0,457 *	0,597 *	0,808 *		
Dia	28	25	25	18	25	25	2	10	17	25	19	30		
Hora	18	8	18	17	17	18	6	7	7	7	17	7		
Caudal Medio	1,414	1,298	1,566	2,519	2,982	3,455	2,466	2,931	2,679	1,287	1,711	1,702		

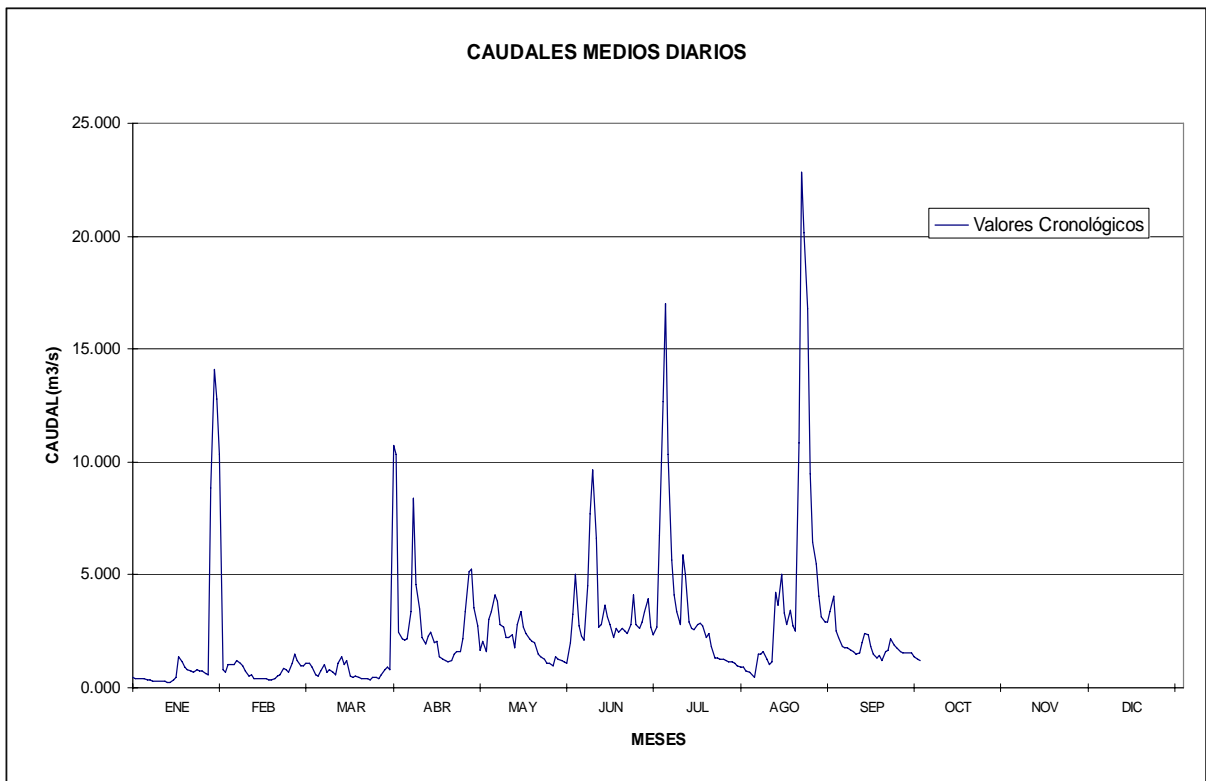
NOTA: *CALCULADO CON DATOS LIMNIMETRICOS



ANUARIO HIDROLOGICO DE 1994
CAUDALES MEDIOS DIARIOS (m3/s)

H467		VENDELECHE EN HDA.LA CURIA										Area Drenaje:0Km2	INAMHI
DIA	ENE.	FEB.	MAR.	ABR.	MAY.	JUN.	JUL.	AGO.	SEP.	OCT.	NOV.	DIC.	
1	0,467 *	0,797 *	0,949 *	10,739 *	1,663 *	1,987 *	2,679 *	0,751 *	2,513 *				
2	0,423 *	0,707 *	1,065 *	10,351 *	2,070 *	3,271 *	6,763 *	0,707 *	2,244 *				
3	0,408 *	1,004 *	1,062 *	2,446 *	1,625 *	5,005 *	12,649 *	0,569 *	1,837 *				
4	0,381 *	1,033 *	0,896 *	2,175 *	3,008 *	2,738 *	17,031 *	0,454 *	1,793 *				
5	0,381 *	1,033 *	0,569 *	2,125 *	3,365 *	2,291 *	10,351 *	1,502 *	1,748 *				
6	0,355 *	1,185 *	0,533 *	2,175 *	4,132 *	2,096 *	5,627 *	1,502 *	1,663 *				
7	0,330 *	1,093 *	0,766 *	3,387 *	3,836 *	4,535 *	4,132 *	1,622 *	1,583 *				
8	0,307 *	0,949 *	1,004 *	8,403 *	2,800 *	7,678 *	3,387 *	1,254 *	1,502 *				
9	0,285 *	0,751 *	0,671 *	4,552 *	2,677 *	9,626 *	2,800 *	1,033 *	1,545 *				
10	0,307 *	0,516 *	0,774 *	3,478 *	2,226 *	6,603 *	5,881 *	1,165 *	1,987 *				
11	0,285 *	0,551 *	0,687 *	2,226 *	2,226 *	2,679 *	5,005 *	4,231 *	2,388 *				
12	0,275 *	0,423 *	0,569 *	1,936 *	2,333 *	2,800 *	2,927 *	3,650 *	2,341 *				
13	0,245 *	0,381 *	1,093 *	2,280 *	1,793 *	3,650 *	2,618 *	5,005 *	1,813 *				
14	0,255 *	0,408 *	1,390 *	2,446 *	2,800 *	3,135 *	2,558 *	3,300 *	1,465 *				
15	0,330 *	0,381 *	1,033 *	2,026 *	3,387 *	2,800 *	2,800 *	2,800 *	1,319 *				
16	0,454 *	0,381 *	1,219 *	2,032 *	2,679 *	2,213 *	2,866 *	3,398 *	1,433 *				
17	1,354 *	0,368 *	0,499 *	1,354 *	2,392 *	2,618 *	2,738 *	2,738 *	1,185 *				
18	1,159 *	0,355 *	0,467 *	1,251 *	2,175 *	2,444 *	2,244 *	2,501 *	1,622 *				
19	0,896 *	0,381 *	0,499 *	1,217 *	2,074 *	2,618 *	2,388 *	10,825 *	1,663 *				
20	0,797 *	0,516 *	0,467 *	1,153 *	1,977 *	2,501 *	1,852 *	22,849 *	2,175 *				
21	0,751 *	0,551 *	0,423 *	1,217 *	1,504 *	2,388 *	1,319 *	20,172 *	1,883 *				
22	0,707 *	0,846 *	0,408 *	1,465 *	1,354 *	2,800 *	1,319 *	16,795 *	1,748 *				
23	0,774 *	0,774 *	0,381 *	1,581 *	1,251 *	4,128 *	1,251 *	9,459 *	1,622 *				
24	0,729 *	0,707 *	0,355 *	1,622 *	1,092 *	2,800 *	1,284 *	6,448 *	1,542 *				
25	0,729 *	1,093 *	0,454 *	2,153 *	1,062 *	2,618 *	1,185 *	5,493 *	1,542 *				
26	0,645 *	1,509 *	0,452 *	3,365 *	0,949 *	2,927 *	1,122 *	4,037 *	1,542 *				
27	0,551 *	1,219 *	0,395 *	5,120 *	1,354 *	3,387 *	1,122 *	3,135 *	1,542 *				
28	8,859 *	0,949 *	0,572 *	5,240 *	1,284 *	3,935 *	1,062 *	2,927 *	1,354 *				
29	14,101 *		0,797 *	3,559 *	1,217 *	2,679 *	0,976 *	2,927 *	1,284 *				
30	12,799 *		0,896 *	2,738 *	1,153 *	2,335 *	0,922 *	3,387 *	1,185 *				
31	10,351 *		0,797 *		1,062 *		0,896 *	4,030 *					
Caudal Máx.	18,086 *	1,663 *	1,426 *	11,407 *	4,333 *	11,407 *	20,171 *	23,250 *	2,800 *				
Dia	30	26	14	2	6	9	4	20	1				
Hora	17	17	17	17	17	17	7	7	7				
Caudal Mín.	0,245 *	0,354 *	0,354 *	1,153 *	0,922 *	1,748 *	0,870 *	0,408 *	1,153 *				
Dia	13	17	24	20	26	1	31	4	17				
Hora	17	17	7	7	17	17	17	17	7				
Caudal Medio	1,957	0,745	0,714	3,193	2,081	3,442	3,605	4,860	1,702				

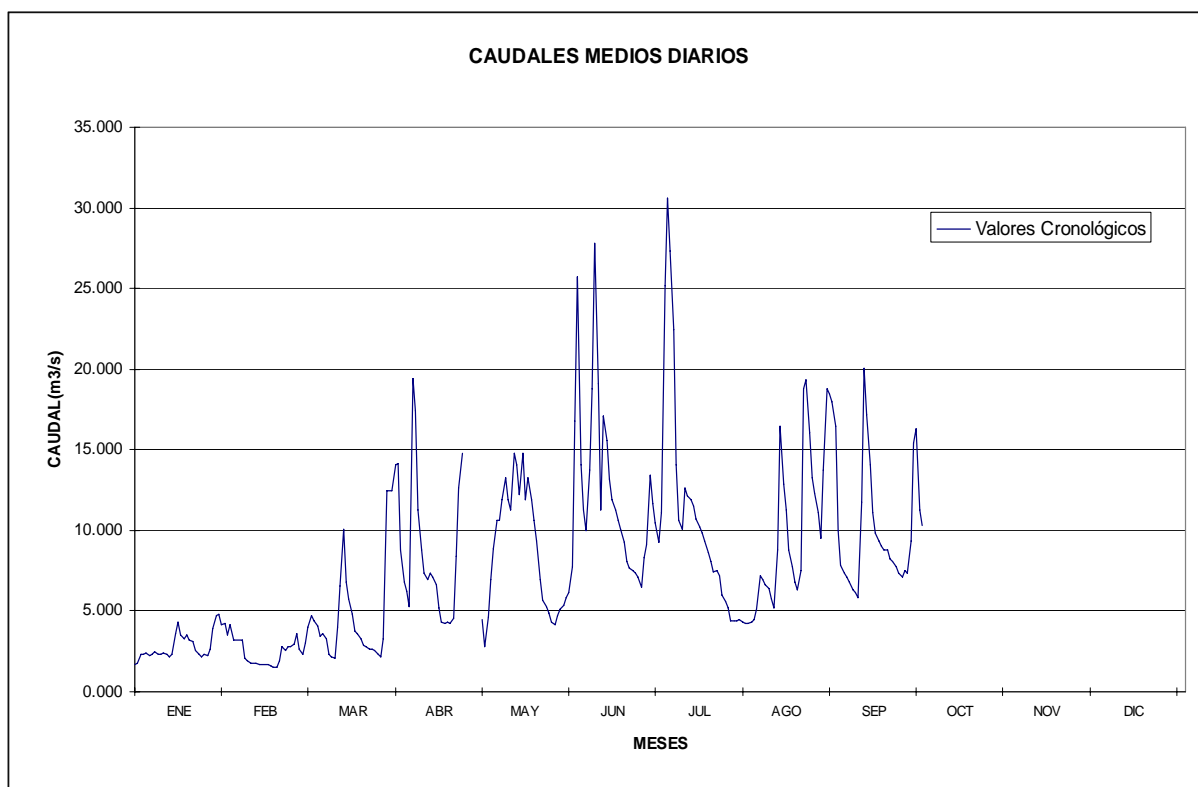
NOTA: *CALCULADO CON DATOS LIMNIMETRICOS



ANUARIO HIDROLOGICO DE 1994
CAUDALES MEDIOS DIARIOS (m3/s)

H468		SAN PEDRO EN INGAPIRCA										Area Drenaje: 227Km2	INAMHI
DIA	ENE.	FEB.	MAR.	ABR.	MAY.	JUN.	JUL.	AGO.	SEP.	OCT.	NOV.	DIC.	
1	1,696 *	4,198 *	3,032 *	14,034 *	4,439 *	7,739 *	9,236 *	4,198 *	9,972 *				
2	1,746 *	3,518 *	3,974 *	14,178 *	2,771 *	16,810 *	11,120 *	4,278 *	7,871 *				
3	2,285 *	4,150 *	4,687 *	8,777 *	4,612 *	25,709 *	25,156 *	4,448 *	7,331 *				
4	2,285 *	3,167 *	4,357 *	6,814 *	6,917 *	14,034 *	30,570 *	5,114 *	7,122 *				
5	2,402 *	3,236 *	4,043 *	6,219 *	8,856 *	11,247 *	27,346 *	7,226 *	6,814 *				
6	2,228 *	3,236 *	3,448 *	5,290 *	10,629 *	9,972 *	22,445 *	6,917 *	6,316 *				
7	2,285 *	3,167 *	3,590 *	19,383 *	10,590 *	13,735 *	14,034 *	6,613 *	6,122 *				
8	2,462 *	2,116 *	3,307 *	17,384 *	11,904 *	18,739 *	10,591 *	6,414 *	5,838 *				
9	2,285 *	1,953 *	2,285 *	11,247 *	13,298 *	27,790 *	10,086 *	5,746 *	11,760 *				
10	2,344 *	1,797 *	2,171 *	8,777 *	11,904 *	19,059 *	12,601 *	5,201 *	20,027 *				
11	2,402 *	1,797 *	2,060 *	7,345 *	11,237 *	11,247 *	12,178 *	8,777 *	17,142 *				
12	2,285 *	1,746 *	3,974 *	6,915 *	14,771 *	17,097 *	11,904 *	16,485 *	14,034 *				
13	2,171 *	1,647 *	6,514 *	7,332 *	14,025 *	15,548 *	11,502 *	12,875 *	11,120 *				
14	2,347 *	1,647 *	10,051 *	7,123 *	12,216 *	13,155 *	10,718 *	11,247 *	9,839 *				
15	3,590 *	1,647 *	6,814 *	6,613 *	14,771 *	11,904 *	10,211 *	8,777 *	9,355 *				
16	4,308 *	1,647 *	5,746 *	5,160 *	11,904 *	11,237 *	9,839 *	7,760 *	9,000 *				
17	3,518 *	1,599 *	4,779 *	4,278 *	13,298 *	10,590 *	9,356 *	6,817 *	8,767 *				
18	3,305 *	1,551 *	3,739 *	4,199 *	11,904 *	10,086 *	8,653 *	6,316 *	8,767 *				
19	3,518 *	1,551 *	3,592 *	4,278 *	10,590 *	9,236 *	8,088 *	7,543 *	8,199 *				
20	3,236 *	1,903 *	3,305 *	4,198 *	9,355 *	8,088 *	7,437 *	18,817 *	8,088 *				
21	3,099 *	2,809 *	2,900 *	4,526 *	6,917 *	7,651 *	7,543 *	19,331 *	7,760 *				
22	2,587 *	2,593 *	2,771 *	8,418 *	5,652 *	7,543 *	7,226 *	16,033 *	7,331 *				
23	2,285 *	2,771 *	2,645 *	12,601 *	5,290 *	7,331 *	6,027 *	13,299 *	7,122 *				
24	2,171 *	2,771 *	2,645 *	14,771 *	4,854 *	7,122 *	5,560 *	12,314 *	7,543 *				
25	2,347 *	2,966 *	2,522 *		4,278 *	6,446 *	5,201 *	11,107 *	7,331 *				
26	2,228 *	3,629 *	2,285 *		4,120 *	8,311 *	4,357 *	9,475 *	9,355 *				
27	2,659 *	2,646 *	2,171 *		4,687 *	9,119 *	4,357 *	13,735 *	15,389 *				
28	3,894 *	2,285 *	3,305 *		5,114 *	13,442 *	4,357 *	18,807 *	16,325 *				
29	4,687 *		12,452 *		5,381 *	11,636 *	4,439 *	18,466 *	11,247 *				
30	4,770 *		12,452 *		5,838 *	10,495 *	4,278 *	17,959 *	10,336 *				
31	4,166 *		12,452 *		6,122 *		4,198 *	16,485 *					
Caudal Máx.	5,026 *	4,854 *	12,451 *		14,771 *	29,468 *	31,672 *	20,026 *	20,026 *				
Dia	16	3	29		12	9	4	21	10				
Hora	18	18	8		18	18	8	18	18				
Caudal Mín.	1,646 *	1,551 *	2,060 *		2,770 *	5,560 *	4,197 *	4,041 *	5,560 *				
Dia	1	17	11		2	25	31	3	9				
Hora	8	18	8		8	18	8	8	18				
Caudal Medio	2,825	2,490	4,647	8,744	8,652	12,403	10,665	10,599	9,774				

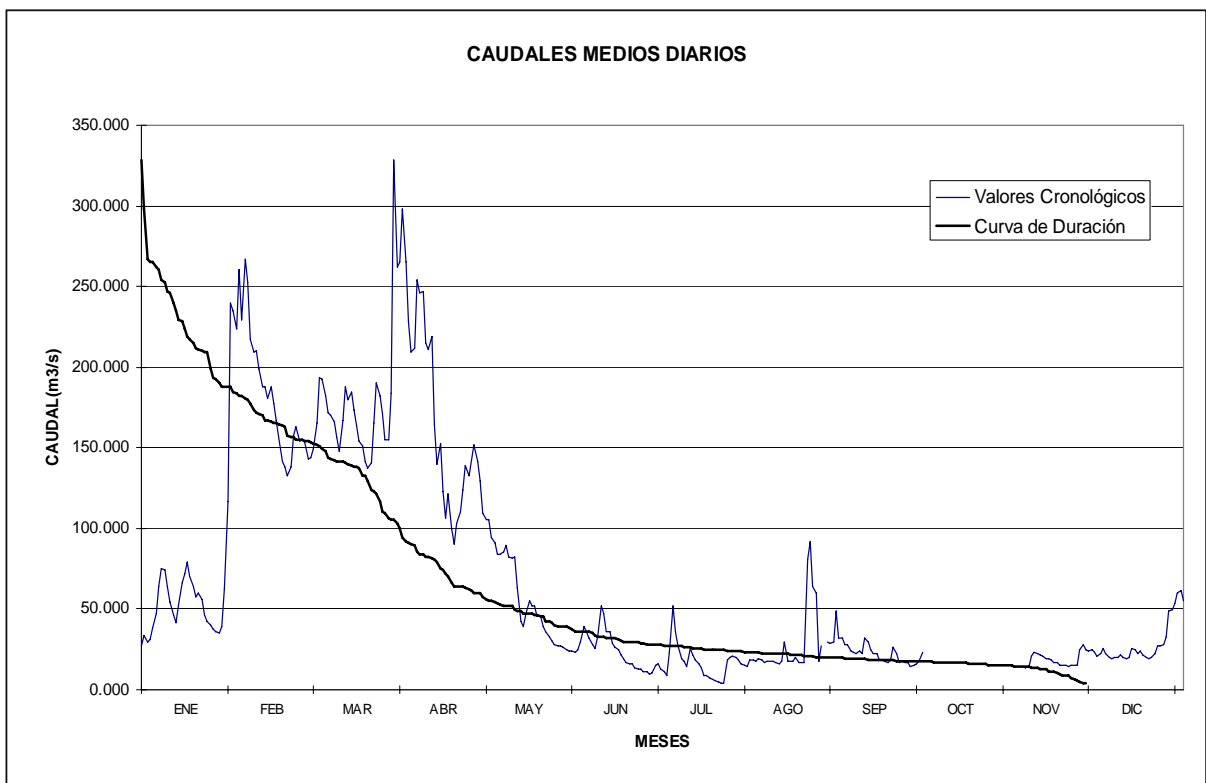
NOTA: *CALCULADO CON DATOS LIMNIMETRICOS



ANUARIO HIDROLOGICO DE 1994
CAUDALES MEDIOS DIARIOS (m3/s)

H472		CAÑAR EN PTO.INCA										Area Drenaje:2280Km2	INAMHI
DIA	ENE.	FEB.	MAR.	ABR.	MAY.	JUN.	JUL.	AGO.	SEP.	OCT.	NOV.	DIC.	
1	27,488 *	239,973	143,908	264,923	105,725	23,158	12,935	18,539 *	31,616 *			22,426	
2	33,872 *	234,801	149,104	298,445	105,460	25,149	10,821	18,108 *	31,616 *			25,262	
3	29,401 *	223,762	165,445	265,570	94,642	29,565	8,632	17,677 *	28,290 *			22,603	
4	31,113 *	260,443	193,257	228,371	91,257	39,341	22,994	19,432 *	28,290 *		14,182	20,314	
5	38,522 *	228,994	192,910	209,111	83,621	36,337	52,102	18,759 *	23,901 *		13,419	19,037	
6	46,765 *	267,110	182,041	211,438	83,842	31,616	36,337	16,680 *	23,158 *		13,998	19,619	
7	64,222 *	252,906	172,060	253,962	85,437	27,754	27,013	17,677 *	22,204 *		20,878	20,120	
8	75,478 *	217,641	169,855	245,912	89,546	25,358	19,422	17,677 *	23,712 *		23,293	21,649	
9	74,646 *	209,141	166,577	246,584	82,341	32,423	17,255	17,677 *	22,193 *		22,656	19,693	
10	63,669 *	210,022	156,971	214,902	81,571	51,862	14,531	16,629 *	31,657 *		21,726	19,484	
11	54,014 *	198,767	147,726	210,705	82,165	47,461	25,390	15,614 *	29,378 *		20,841	20,070	
12	46,078 *	188,165	167,246	218,779	63,354	36,337	21,719	17,318 *	25,149 *		19,052	25,930	
13	41,730 *	187,496	187,989	164,405	42,041	36,337	18,245	29,378 *	22,193 *		19,079	24,965	
14	52,892 *	180,867	180,104	139,943	39,455	28,832	16,014	17,677 *	22,193 *		18,199	22,564	
15	66,153 *	187,578	184,252	152,715	46,765	26,697	13,650	17,677 *	18,539 *		16,723	23,820	
16	72,137 *	177,451	173,193	122,924	55,449	24,644	8,932	17,677 *	18,539 *		16,382	21,209	
17	79,034 *	167,017	163,662	106,363	52,077	21,263	8,932	19,754 *	17,687 *		15,254	19,640	
18	69,924 *	157,009	154,009	121,734	51,678	18,978	7,208	16,836 *	16,836 *		15,246	18,978	
19	63,669 *	141,125	150,944	99,985	45,390	16,836	6,674	16,836 *	18,129 *		15,141	20,027	
20	57,403 *	137,898	141,538	90,054	45,390	15,612	5,912	16,836 *	26,176 *		14,765	22,054	
21	59,820 *	132,776	137,307	102,872	38,821	15,612	4,745	80,595 *	22,358 *		15,227	27,261	
22	55,541 *	138,112	140,935	110,619	35,853	13,674	4,106	91,701 *	16,836 *		14,947	26,982	
23	46,267	157,819	165,370	123,861	32,765	12,935	3,903	64,081 *	17,256 *		15,335	27,616	
24	42,041	162,951	190,438	139,004	30,487	12,572	18,539 *	60,078 *	16,836 *		25,018	33,157	
25	40,094	153,976	182,511	132,825	27,754	11,177	19,652 *	17,677 *	16,836 *		27,798	48,346	
26	37,569	154,875	171,046	142,286	27,223	11,177	20,555 *	27,264 *	14,054 *		24,488	49,892	
27	35,729	153,327	155,378	151,952	27,223	9,864	19,874 *		15,255 *		24,134	53,842	
28	35,287	143,206	155,312	141,067	26,176	10,201	18,539 *	29,953 *	15,737 *		24,897	59,650	
29	39,070		184,056	129,426	25,149	15,525	16,017 *	28,561 *	17,687 *		23,336	61,472	
30	62,164		328,477	109,178	24,143	15,684	14,821 *	29,953 *	23,158 *		21,155	54,745	
31	116,551		262,255		24,143		14,051 *	48,514 *				47,244	
Caudal Máx.	162,951	303,650	390,288	314,334	115,326	57,734	53,950		33,935 *			62,446	
Dia	31	6	30	2	1	10	5		10			29	
Hora	21	14	6	13	3	10	5		7				
Caudal Mín.	27,222 *	119,719	127,604	73,287	24,143	9,863	3,902		12,935 *			18,978	
Dia	1	21	21	19	31	27	23		28			18	
Hora	6	22	16	17	12	12	12		7			12	
Caudal Medio	53,494	188,043	174,705	171,663	56,353	24,132	16,436	28,094	21,915		19,154	29,666	

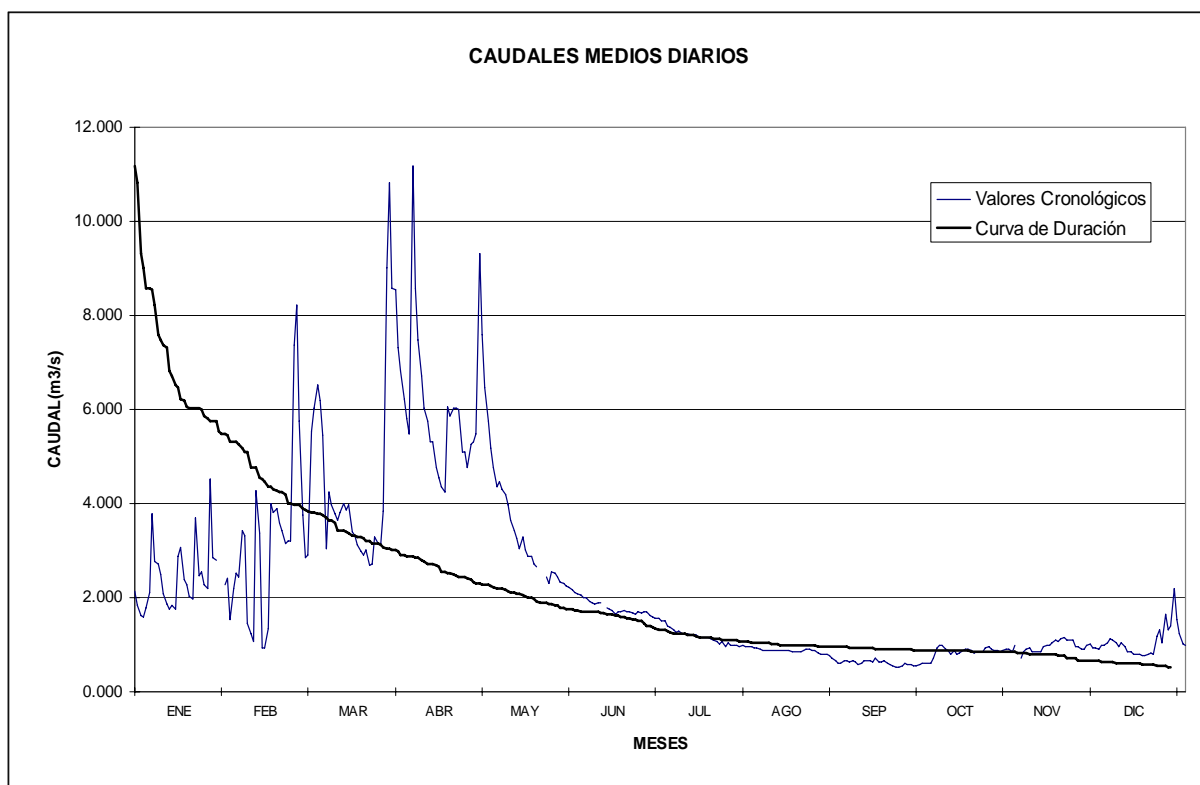
NOTA: *CALCULADO CON DATOS LIMNIMETRICOS



ANUARIO HIDROLOGICO DE 1994
CAUDALES MEDIOS DIARIOS (m3/s)

H503		TENQUEL EN TENQUEL										Area Drenaje:161Km2	INAMHI
DIA	ENE.	FEB.	MAR.	ABR.	MAY.	JUN.	JUL.	AGO.	SEP.	OCT.	NOV.	DIC.	
1	2,135 *	2,277 *	2,850 *	8,559 *	7,581 *	2,163 *	1,548 *	0,962 *	0,600 *	0,600 *	0,999 *	1,000 *	
2	1,843 *	2,420 *	2,914 *	7,318 *	6,471 *	2,108 *	1,501 *	0,962 *	0,600 *	0,600 *		0,980 *	
3	1,619 *	1,535 *	5,535 *	6,811 *	5,762 *	2,080 *	1,501 *	0,925 *	0,644 *	0,601 *	0,721 *	1,037 *	
4	1,596 *	2,191 *	6,024 *	6,227 *	5,182 *	2,053 *	1,410 *	0,925 *	0,644 *	0,706 *	0,842 *	1,115 *	
5	1,793 *	2,518 *	6,524 *	5,807 *	4,759 *	1,999 *	1,366 *	0,907 *	0,629 *	0,944 *	0,907 *	1,095 *	
6	2,108 *	2,428 *	6,187 *	5,490 *	4,353 *	1,999 *	1,322 *	0,890 *	0,659 *	0,981 *	0,925 *	1,037 *	
7	3,783 *	3,427 *	5,450 *	11,173 *	4,473 *	1,920 *	1,258 *	0,890 *	0,630 *	0,980 *	0,856 *	0,965 *	
8	2,758 *	3,323 *	3,047 *	8,563 *	4,314 *	1,894 *	1,280 *	0,890 *	0,586 *	0,907 *	0,858 *	1,037 *	
9	2,716 *	1,456 *	4,235 *	7,474 *	4,197 *	1,868 *	1,237 *	0,872 *	0,600 *	0,872 *	0,856 *	0,948 *	
10	2,484 *	1,239 *	3,966 *	6,711 *	3,967 *	1,894 *	1,237 *	0,890 *	0,659 *	0,803 *	0,856 *	0,855 *	
11	2,081 *	1,061 *	3,780 *	6,038 *	3,635 *	1,894 *	1,237 *	0,890 *	0,659 *	0,890 *	0,962 *	0,855 *	
12	1,868 *	4,275 *	3,635 *	5,762 *	3,420 *		1,217 *	0,890 *	0,659 *	0,806 *	1,000 *	0,803 *	
13	1,742 *	3,359 *	3,817 *	5,313 *	3,247 *	1,791 *	1,217 *	0,890 *	0,630 *	0,821 *	0,980 *	0,788 *	
14	1,846 *	0,926 *	4,005 *	5,322 *	3,049 *	1,741 *	1,196 *	0,890 *	0,706 *	0,890 *	1,037 *	0,788 *	
15	1,766 *	0,926 *	3,853 *	4,759 *	3,281 *	1,717 *	1,155 *	0,890 *	0,630 *	0,908 *	1,095 *	0,771 *	
16	2,882 *	1,344 *	3,981 *	4,554 *	3,012 *	1,643 *	1,155 *	0,855 *	0,630 *	0,907 *	1,077 *	0,771 *	
17	3,081 *	4,005 *	3,385 *	4,353 *	2,882 *	1,692 *	1,155 *	0,855 *	0,659 *	0,872 *	1,135 *	0,803 *	
18	2,392 *	3,816 *	3,315 *	4,235 *	2,882 *	1,692 *	1,155 *	0,837 *	0,600 *	0,821 *	1,156 *	0,820 *	
19	2,279 *	3,893 *	3,114 *	6,064 *	2,724 *	1,717 *	1,135 *	0,855 *	0,572 *	0,837 *	1,095 *	0,803 *	
20	2,027 *	3,597 *	2,979 *	5,856 *	2,661 *	1,692 *	1,095 *	0,872 *	0,544 *	0,855 *	1,095 *	1,175 *	
21	1,973 *	3,420 *	2,914 *	6,038 *		1,692 *	1,056 *	0,907 *	0,517 *	0,855 *	1,095 *	1,303 *	
22	3,686 *	3,145 *	3,012 *	6,038 *		1,668 *	1,018 *	0,907 *	0,530 *	0,944 *	0,965 *	1,037 *	
23	2,479 *	3,213 *	2,693 *	5,992 *	2,450 *	1,643 *	1,076 *	0,872 *	0,543 *	0,962 *	0,946 *	1,652 *	
24	2,539 *	3,213 *	2,724 *	5,097 *	2,304 *	1,692 *	0,948 *	0,890 *	0,600 *	0,908 *	0,908 *	1,322 *	
25	2,276 *	7,373 *	3,281 *	5,097 *	2,540 *	1,668 *	1,037 *	0,820 *	0,586 *	0,873 *	0,910 *	1,410 *	
26	2,191 *	8,218 *	3,145 *	4,759 *	2,510 *	1,692 *	0,999 *	0,803 *	0,573 *	0,872 *	0,980 *	2,191 *	
27	4,528 *	5,761 *	3,145 *	5,271 *	2,450 *	1,692 *	0,999 *	0,787 *	0,545 *	0,855 *	1,018 *	1,527 *	
28	2,852 *	3,753 *	3,849 *	5,316 *	2,333 *	1,619 *	0,999 *	0,787 *	0,544 *	0,872 *	0,927 *	1,239 *	
29	2,786 *		9,017 *	5,493 *	2,304 *	1,595 *	0,962 *	0,754 *	0,586 *	0,908 *	0,927 *	1,019 *	
30			10,816 *	9,316 *	2,247 *	1,548 *	0,980 *	0,721 *	0,600 *	0,908 *	0,910 *	0,999 *	
31			8,563 *		2,219 *		0,962 *	0,644 *		0,856 *		1,037 *	
Caudal Máx.		9,527 *	12,981 *	14,398 *			1,547 *	0,961 *	0,721 *	1,036 *		2,218 *	
Dia		26	29	7			1	1	14	6		26	
Hora		17	17	17			7	7	17	17		7	
Caudal Mín.		0,889 *	2,630 *	4,234 *			0,820 *	0,629 *	0,463 *	0,543 *		0,721 *	
Dia		15	23	18			24	31	21	3		15	
Hora		7	17	7			7	17	17	7		17	
Caudal Medio	2,417	3,146	4,379	6,160	3,558	1,795	1,174	0,862	0,605	0,852	0,966	1,070	

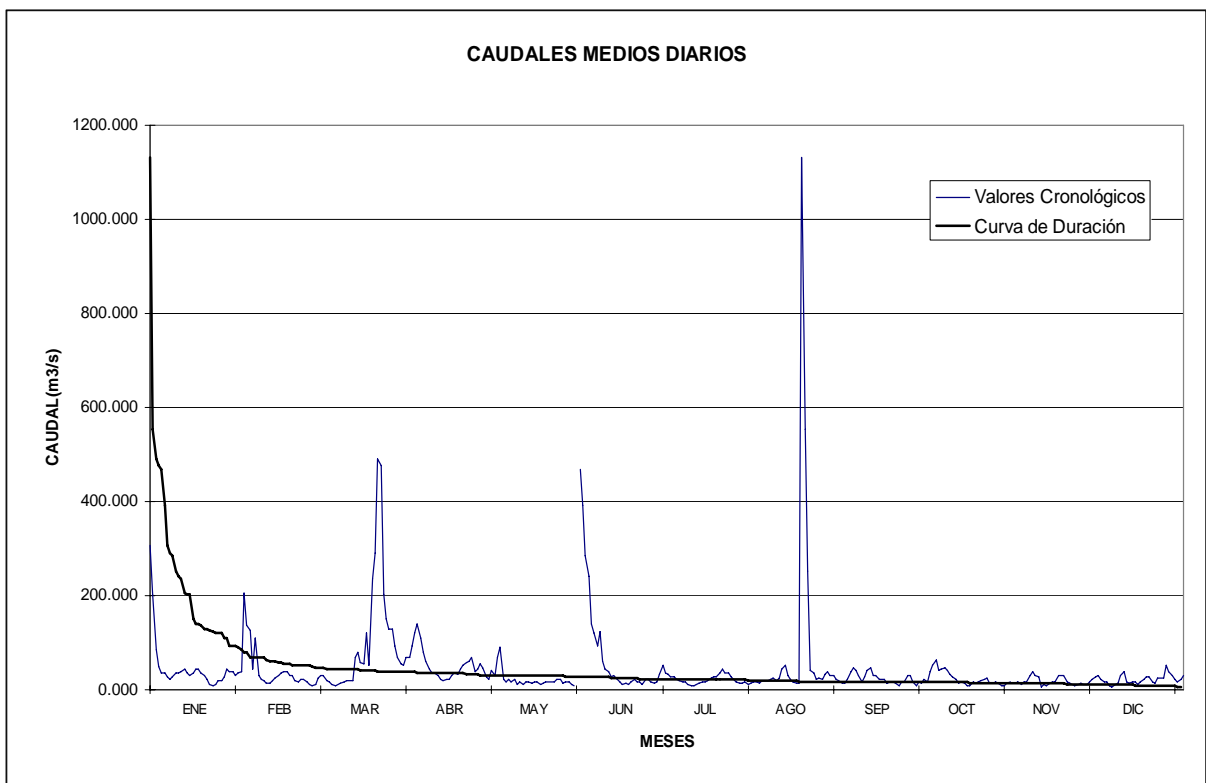
NOTA: *CALCULADO CON DATOS LIMNIMETRICOS



ANUARIO HIDROLOGICO DE 1994
CAUDALES MEDIOS DIARIOS (m3/s)

H529		JUBONES DJ S.FRANCISCO											Area Drenaje:3320Km2	INAMHI
DIA	ENE.	FEB.	MAR.	ABR.	MAY.	JUN.	JUL.	AGO.	SEP.	OCT.	NOV.	DIC.		
1	307,627 *	34,927 *	24,426 *	67,354 *	41,528 *	467,734 *	34,927 *	16,147 *	13,096 *	17,724 *	13,096 *	20,742 *		
2	202,532 *	39,010 *	31,178 *	67,354 *	29,829 *	390,938 *	33,362 *	16,147 *	13,096 *	37,445 *	15,188 *	15,633 *		
3	83,576 *	205,740 *	29,524 *	93,823 *	67,354 *	285,291 *	27,645 *	14,055 *	23,278 *	51,476 *	11,413 *	17,724 *		
4	48,452 *	138,129 *	18,684 *	120,702 *	89,344 *	240,872 *	27,645 *	20,262 *	37,445 *	64,015 *	15,633 *	9,321 *		
5	34,927 *	126,095 *	17,566 *	138,682 *	21,408 *	138,682 *	21,408 *	18,872 *	46,194 *	42,111 *	16,967 *	6,324 *		
6	36,493 *	43,323 *	9,948 *	109,203 *	15,188 *	120,702 *	20,262 *	18,684 *	42,111 *	42,611 *	29,829 *	11,790 *		
7	27,645 *	108,322 *	7,637 *	79,894 *	21,408 *	93,823 *	16,147 *	23,278 *	29,829 *	47,200 *	37,445 *	13,949 *		
8	21,408 *	31,178 *	9,948 *	61,424 *	16,147 *	124,200 *	15,188 *	24,628 *	17,724 *	42,111 *	29,829 *	29,829 *		
9	27,645 *	23,278 *	14,055 *	43,323 *	21,408 *	59,441 *	11,005 *	18,684 *	26,296 *	33,912 *	26,812 *	37,445 *		
10	34,927 *	19,831 *	15,188 *	34,927 *	11,790 *	11,790 *	7,637 *	24,275 *	41,528 *	26,812 *	6,324 *	17,724 *		
11	36,493 *	14,841 *	18,872 *	34,927 *	16,147 *	39,010 *	8,264 *	43,860 *	46,194 *	20,742 *	10,099 *	13,096 *		
12	37,445 *	14,055 *	20,262 *	31,394 *	11,005 *	26,812 *	9,948 *	53,323 *	29,829 *	13,096 *	9,321 *	17,724 *		
13	43,323 *	18,872 *	18,872 *	22,091 *	16,147 *	28,995 *	13,882 *	30,895 *	29,829 *	17,724 *	13,096 *	17,724 *		
14	34,927 *	24,628 *	67,185 *	18,684 *	16,147 *	21,408 *	17,106 *	23,278 *	20,742 *	13,096 *	17,724 *	11,005 *		
15	28,995 *	29,829 *	78,812 *	21,408 *	13,096 *	17,106 *	17,724 *	15,188 *	23,278 *	9,321 *	17,724 *	17,724 *		
16	36,493 *	34,927 *	58,165 *	23,278 *	17,724 *	11,005 *	18,872 *	13,096 *	20,742 *	9,321 *	29,829 *	23,278 *		
17	43,323 *	39,010 *	56,142 *	31,178 *	15,633 *	13,096 *	24,628 *	13,096 *	13,096 *	17,724 *	29,829 *	26,812 *		
18	43,323 *	39,010 *	120,702 *	34,927 *	11,790 *	11,790 *	27,645 *	1130,630 *	15,188 *	13,096 *	29,829 *	26,812 *		
19	36,493 *	31,178 *	51,476 *	33,912 *	14,055 *	16,147 *	27,645 *	553,475 *	17,724 *	17,724 *	17,724 *	15,188 *		
20	28,995 *	28,995 *	236,814 *	45,117 *	16,147 *	21,408 *	34,927 *	252,193 *	13,096 *	20,262 *	13,096 *	13,096 *		
21	22,091 *	18,872 *	291,591 *	51,360 *	16,147 *	16,147 *	43,323 *	41,528 *	7,637 *	23,278 *	11,005 *	24,275 *		
22	11,790 *	17,106 *	489,163 *	57,597 *	16,147 *	16,147 *	34,927 *	34,927 *	17,724 *	24,275 *	9,321 *	24,275 *		
23	8,264 *	21,408 *	477,839 *	61,424 *	17,106 *	11,005 *	34,927 *	23,278 *	17,724 *	13,096 *	10,099 *	24,426 *		
24	11,790 *	21,408 *	202,532 *	67,354 *	21,408 *	21,408 *	27,645 *	24,275 *	29,829 *	13,096 *	13,949 *	51,476 *		
25	19,831 *	16,147 *	150,613 *	37,445 *	21,408 *	21,408 *	21,408 *	21,408 *	29,829 *	17,724 *	11,005 *	37,445 *		
26	19,831 *	11,790 *	129,534 *	43,323 *	13,882 *	16,147 *	16,147 *	33,362 *	17,724 *	12,635 *	11,413 *	29,829 *		
27	27,645 *	8,264 *	129,850 *	56,142 *	17,106 *	14,055 *	13,096 *	37,445 *	9,321 *	9,321 *	15,633 *	23,278 *		
28	43,786 *	11,790 *	93,823 *	47,200 *	15,188 *	15,188 *	13,096 *	29,829 *	17,724 *	9,321 *	20,742 *	16,147 *		
29	37,445 *		67,354 *	28,377 *	11,790 *	32,232 *	17,106 *	29,829 *	13,096 *	13,096 *	26,812 *	23,278 *		
30	39,416 *		56,142 *	20,742 *	9,321 *	51,476 *	11,005 *	23,278 *	23,278 *	17,724 *	29,829 *	29,829 *		
31	31,394 *		53,271 *				13,096 *	20,262 *				23,278 *		
Caudal Máx.	338,701 *	276,553 *	838,414 *	142,437 *		488,031 *	45,117 *	1166,168 *	50,860 *		41,528 *	61,424 *		
Dia	1	3	23	5		1	21	18	5		7	24		
Hora	17	17	7	17		7	17	7	7		7	18		
Caudal Mín.	7,637 *	7,637 *	7,637 *	15,187 *		11,004 *	7,637 *	11,004 *	7,637 *		5,009 *	5,009 *		
Dia	23	27	7	13		16	10	3	21		10	5		
Hora	7	7	7	7		17	17	7	7		18	18		
Caudal Medio	47,365	41,855	98,295	52,819	21,426	79,566	21,343	85,273	23,473	23,703	18,353	21,628		

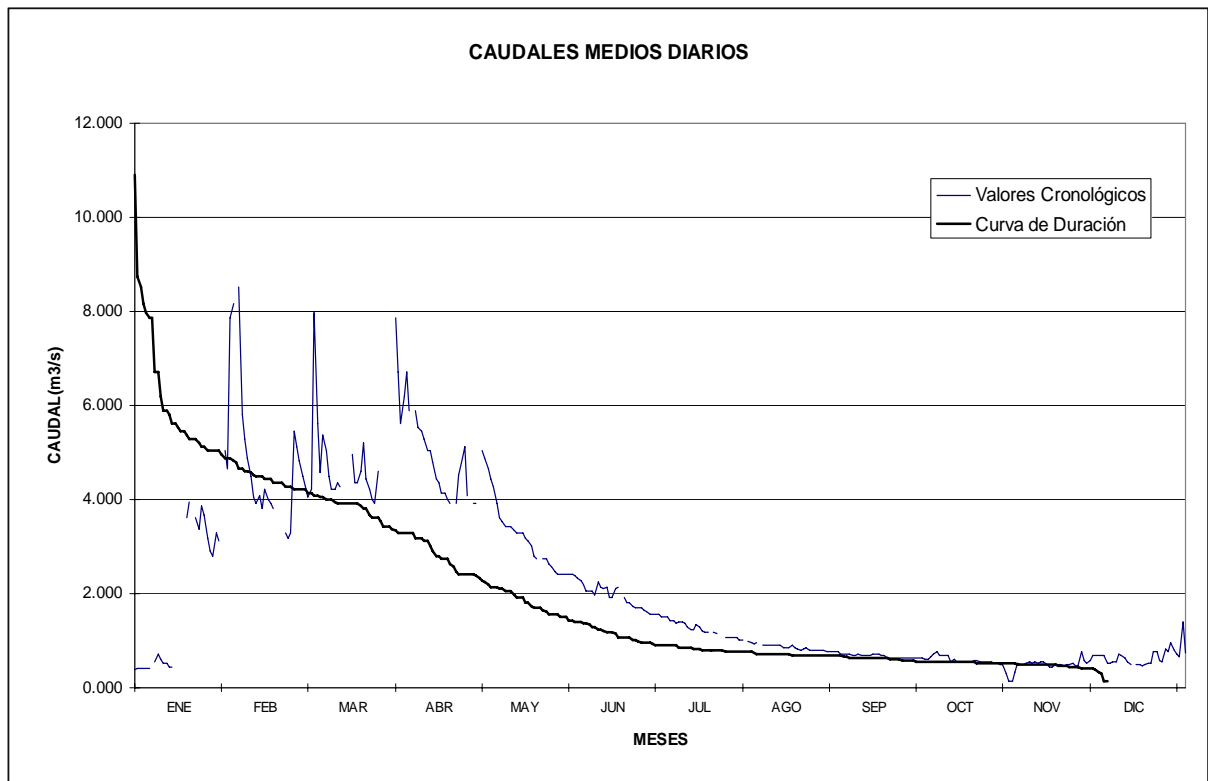
NOTA: *CALCULADO CON DATOS LIMNIMETRICOS



ANUARIO HIDROLOGICO DE 1994
CAUDALES MEDIOS DIARIOS (m3/s)

H531		CASACAY AJ JUBONES											Area Drenaje:127Km2	INAMHI
DIA	ENE.	FEB.	MAR.	ABR.	MAY.	JUN.	JUL.	AGO.	SEP.	OCT.	NOV.	DIC.		
1	0,384 *	5,039 *	4,284 *	7,856 *	5,039 *	2,424 *	1,575 *	0,981 *	0,761 *	0,616 *	0,318 *	0,676 *		
2	0,398 *	4,649 *	4,068 *	6,722 *	4,881 *	2,376 *	1,503 *	0,954 *	0,718 *	0,597 *	0,508 *	0,676 *		
3	0,399 *	7,856 *	4,215 *	5,623 *	4,649 *	2,328 *	1,503 *	0,929 *	0,718 *	0,656 *	0,491 *	0,525 *		
4	0,413 *	8,163 *	7,960 *	6,184 *	4,425 *	2,281 *	1,503 *	0,954 *	0,718 *	0,719 *	0,491 *	0,525 *		
5	0,398 *		5,623 *	6,722 *	4,280 *	2,188 *	1,434 *		0,718 *	0,761 *	0,508 *	0,542 *		
6	0,398 *	8,524 *	4,574 *	5,888 *	3,931 *	2,054 *	1,434 *	0,903 *	0,697 *	0,676 *	0,542 *	0,542 *		
7		5,797 *	5,377 *		3,603 *	2,054 *	1,366 *	0,903 *	0,697 *	0,676 *	0,525 *	0,719 *		
8	0,561 *	5,285 *	5,042 *	5,888 *	3,539 *	2,054 *	1,400 *	0,903 *	0,719 *	0,676 *	0,542 *	0,697 *		
9	0,718 *	4,884 *	4,499 *	5,535 *	3,415 *	1,968 *	1,400 *	0,903 *	0,676 *	0,676 *	0,525 *	0,636 *		
10	0,598 *	4,499 *	4,209 *	5,450 *	3,415 *	2,235 *	1,366 *	0,903 *	0,676 *	0,560 *	0,542 *	0,544 *		
11	0,525 *	4,068 *	4,209 *	5,285 *	3,415 *	2,143 *	1,301 *	0,903 *	0,676 *	0,597 *	0,542 *	0,491 *		
12	0,528 *	3,931 *	4,359 *	5,039 *	3,354 *	2,099 *	1,238 *	0,903 *	0,697 *	0,560 *	0,492 *			
13	0,443 *	4,070 *	4,284 *	5,039 *	3,293 *	2,143 *	1,238 *	0,854 *	0,718 *	0,542 *	0,443 *	0,491 *		
14	0,428 *	3,798 *		4,802 *	3,293 *	1,927 *	1,334 *	0,854 *	0,718 *	0,560 *	0,443 *	0,491 *		
15		4,215 *		4,425 *	3,293 *	1,927 *	1,301 *	0,854 *	0,718 *	0,560 *	0,491 *	0,475 *		
16		4,000 *		4,352 *	3,174 *	2,099 *	1,208 *	0,904 *	0,676 *	0,560 *	0,491 *	0,491 *		
17	10,894 *	3,931 *	4,959 *	4,139 *	3,117 *	2,143 *	1,177 *	0,854 *	0,676 *	0,560 *	0,491 *	0,525 *		
18		3,798 *	4,354 *	4,139 *	3,002 *		1,177 *	0,831 *	0,636 *	0,579 *	0,475 *	0,508 *		
19	3,612 *		4,354 *	4,000 *	2,782 *	1,927 *		0,807 *	0,636 *	0,579 *	0,491 *	0,761 *		
20	3,946 *		4,607 *	3,931 *	2,729 *	1,804 *	1,177 *	0,831 *	0,636 *	0,560 *	0,491 *	0,762 *		
21			5,201 *			1,804 *	1,148 *	0,854 *	0,636 *	0,560 *	0,508 *	0,579 *		
22	3,606 *	3,293 *	4,425 *	3,931 *	2,729 *	1,725 *		0,807 *	0,636 *	0,542 *	0,475 *	0,560 *		
23	3,357 *	3,174 *	4,209 *	4,525 *	2,729 *	1,687 *		0,807 *	0,636 *	0,542 *	0,459 *	0,815 *		
24	3,874 *	3,295 *	4,000 *	4,881 *	2,624 *	1,687 *	1,062 *	0,807 *	0,636 *	0,542 *	0,761 *	0,761 *		
25	3,668 *	5,450 *	3,931 *	5,119 *	2,574 *	1,687 *	1,062 *	0,807 *	0,636 *	0,508 *	0,580 *	0,958 *		
26	3,176 *	5,126 *	4,607 *	4,070 *	2,473 *	1,649 *	1,062 *	0,807 *	0,636 *	0,525 *	0,525 *	0,786 *		
27	2,894 *	4,809 *			2,424 *	1,612 *	1,062 *	0,784 *	0,636 *	0,491 *	0,583 *	0,721 *		
28	2,782 *	4,500 *	5,283 *	3,931 *	2,424 *	1,575 *	1,062 *	0,761 *	0,636 *	0,491 *	0,676 *	0,657 *		
29	3,295 *			3,931 *	2,424 *	1,575 *	1,007 *	0,761 *	0,636 *	0,294 *	0,697 *	1,393 *		
30	3,117 *		8,751 *		2,424 *	1,575 *	1,007 *	0,761 *	0,636 *	0,130 *	0,676 *	0,740 *		
31					2,424 *			0,761 *		0,144 *		0,958 *		
Caudal Máx. Dia									0,761 *	0,761 *	0,761 *			
Hora									1	5	24			
Caudal Mín. Dia									0,635 *	0,130 *	0,144 *			
Hora									24	30	1			
Caudal Medio	2,176	4,839	4,855	5,054	3,262	1,956	1,263	0,854	0,674	0,549	0,526	0,666		

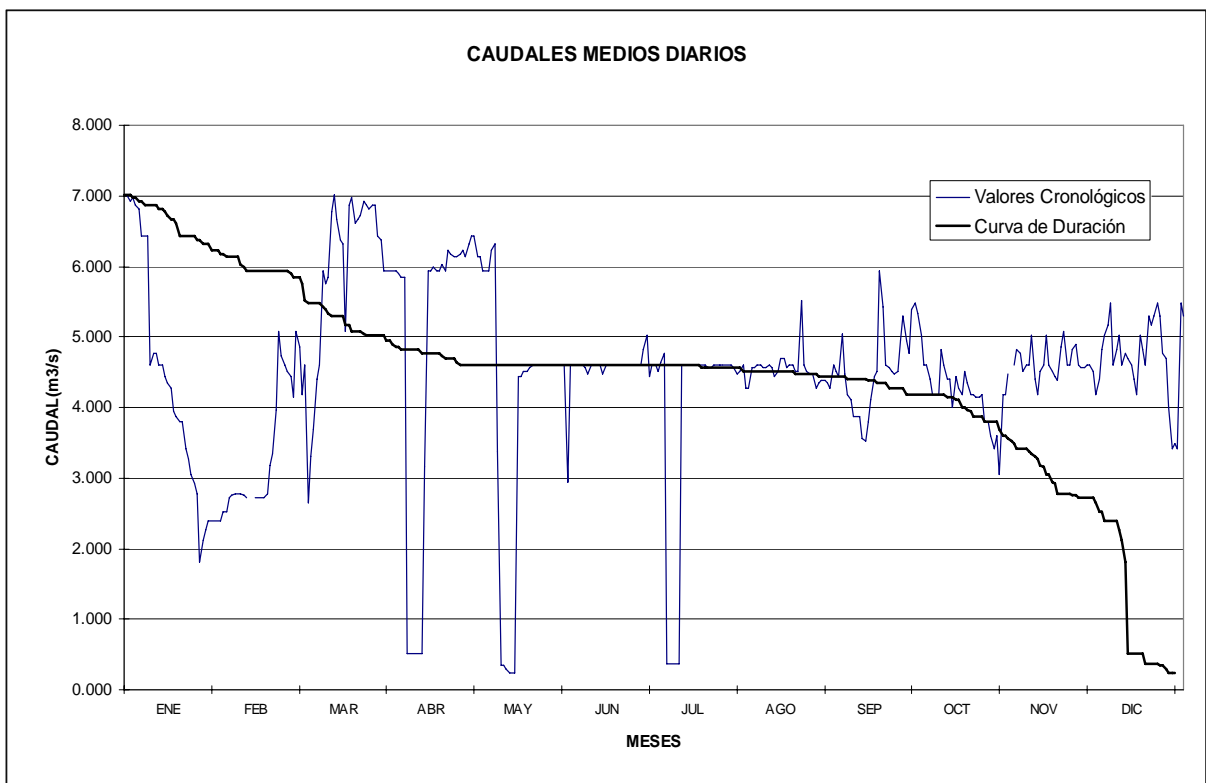
NOTA: *CALCULADO CON DATOS LIMNIMETRICOS



ANUARIO HIDROLOGICO DE 1994
CAUDALES MEDIOS DIARIOS (m3/s)

H532		CANAL CERRITOS										Area Drenaje:0Km2	INAMHI
DIA	ENE.	FEB.	MAR.	ABR.	MAY.	JUN.	JUL.	AGO.	SEP.	OCT.	NOV.	DIC.	
1	7,022 *	2,395 *	5,076 *	5,941 *	6,422 *	4,600 *	4,600 *	4,600 *	4,600 *	5,030 *		4,394 *	
2	7,022 *	2,395 *	4,856 *	5,941 *	6,131 *	2,947 *	4,600 *	4,269 *	4,517 *	4,600 *	4,600 *	4,815 *	
3	6,920 *	2,395 *	4,188 *	5,941 *	6,131 *	4,600 *	4,516 *	4,269 *	4,433 *	4,600 *	4,815 *	5,030 *	
4	6,971 *	2,522 *	4,600 *	5,941 *	5,941 *	4,600 *	4,643 *	4,558 *	5,038 *	4,394 *	4,773 *	5,163 *	
5	6,869 *	2,522 *	2,651 *	5,894 *	5,941 *	4,600 *	4,770 *	4,558 *	4,475 *	4,188 *	4,516 *	5,477 *	
6	6,819 *	2,717 *	3,300 *	5,846 *	5,941 *	4,600 *	0,364 *	4,600 *	4,188 *	4,188 *	4,600 *	4,600 *	
7	6,422 *	2,751 *	3,683 *	5,846 *	6,227 *	4,600 *	0,364 *	4,600 *	4,108 *	4,188 *	4,600 *	4,815 *	
8	6,422 *	2,784 *	4,394 *	0,519 *	6,325 *	4,558 *	0,364 *	4,558 *	3,871 *	4,815 *	5,030 *	5,030 *	
9	6,422 *	2,784 *	4,600 *	0,519 *	3,380 *	4,475 *	0,364 *	4,558 *	3,871 *	4,600 *	4,394 *	4,600 *	
10	4,600 *	2,784 *	5,941 *	0,519 *	0,338 *	4,600 *	0,364 *	4,600 *	3,871 *	4,394 *	4,188 *	4,770 *	
11	4,770 *	2,751 *	5,753 *	0,519 *	0,338 *	4,600 *	4,600 *	4,558 *	3,568 *	4,394 *	4,517 *	4,685 *	
12	4,770 *	2,717 *	5,846 *	0,519 *	0,290 *	4,600 *	4,600 *	4,433 *	3,530 *	4,008 *	4,600 *	4,600 *	
13	4,600 *		6,769 *	0,519 *	0,242 *	4,600 *	4,600 *	4,517 *	3,793 *	4,434 *	5,030 *	4,394 *	
14	4,600 *		7,022 *	3,152 *	0,242 *	4,475 *	4,600 *	4,685 *	4,113 *	4,269 *	4,600 *	4,188 *	
15	4,433 *	2,717 *	6,671 *	5,941 *	0,242 *	4,600 *	4,600 *	4,685 *	4,433 *	4,188 *	4,517 *	5,030 *	
16	4,351 *	2,717 *	6,373 *	5,941 *	4,433 *	4,600 *	4,600 *	4,558 *	4,516 *	4,516 *	4,433 *	4,815 *	
17	4,269 *	2,717 *	6,324 *	5,988 *	4,433 *	4,600 *	4,600 *	4,600 *	5,941 *	4,352 *	4,392 *	4,600 *	
18	3,949 *	2,717 *	5,069 *	5,941 *	4,516 *	4,600 *	4,600 *	4,600 *	5,431 *	4,188 *	4,859 *	5,296 *	
19	3,871 *	2,784 *	6,876 *	5,941 *	4,516 *	4,600 *	4,600 *	4,516 *	4,600 *	4,188 *	5,074 *	5,163 *	
20	3,793 *	3,171 *	6,975 *	6,036 *	4,558 *	4,600 *	4,558 *	4,516 *	4,558 *	4,148 *	4,600 *	5,296 *	
21	3,793 *	3,343 *	6,619 *	5,941 *	4,600 *	4,600 *	4,558 *	5,511 *	4,516 *	4,148 *	4,600 *	5,477 *	
22	3,417 *	3,972 *	6,669 *	6,227 *	4,600 *	4,600 *	4,600 *	4,600 *	4,475 *	4,188 *	4,815 *	5,296 *	
23	3,271 *	5,081 *	6,719 *	6,179 *	4,600 *	4,600 *	4,600 *	4,517 *	4,517 *	3,793 *	4,900 *	4,770 *	
24	3,058 *	4,728 *	6,920 *	6,131 *	4,600 *	4,600 *	4,600 *	4,475 *	4,948 *	3,793 *	4,600 *	4,685 *	
25	2,921 *	4,600 *	6,869 *	6,131 *	4,600 *	4,600 *	4,600 *	4,475 *	5,296 *	3,605 *	4,558 *	4,008 *	
26	2,784 *	4,517 *	6,819 *	6,179 *	4,600 *	4,600 *	4,600 *	4,269 *	4,948 *	3,417 *	4,558 *	3,417 *	
27	1,806 *	4,433 *	6,869 *	6,227 *	4,600 *	4,600 *	4,600 *	4,351 *	4,771 *	3,605 *	4,600 *	3,491 *	
28	2,121 *	4,148 *	6,869 *	6,131 *	4,600 *	4,815 *	4,600 *	4,392 *	5,386 *	3,058 *	4,600 *	3,417 *	
29	2,271 *		6,430 *	6,324 *	4,600 *	5,030 *	4,558 *	4,392 *	5,477 *	4,188 *	4,516 *	5,477 *	
30	2,395 *		6,380 *	6,422 *	4,600 *	4,433 *	4,475 *	4,351 *	5,341 *	4,188 *	4,188 *	5,296 *	
31	2,395 *		5,941 *		4,600 *		4,516 *	4,269 *		4,475 *		5,477 *	
Caudal Máx.	7,021 *		7,330 *	6,421 *	6,421 *		4,769 *	6,421 *	5,940 *	5,029 *		5,476 *	
Dia	2		20	30	8		5	21	17	1		21	
Hora	7		7	18	18		7	7	18	7		7	
Caudal Mín.	1,806 *		2,651 *	0,363 *	0,241 *		0,363 *	4,268 *	3,343 *	3,057 *		3,416 *	
Dia	27		5	11	14		8	3	12	28		26	
Hora	18		18	7	7		7	18	18	7		7	
Caudal Medio	4,487	3,198	5,808	4,843	4,102	4,549	3,910	4,530	4,570	4,198	4,623	4,760	

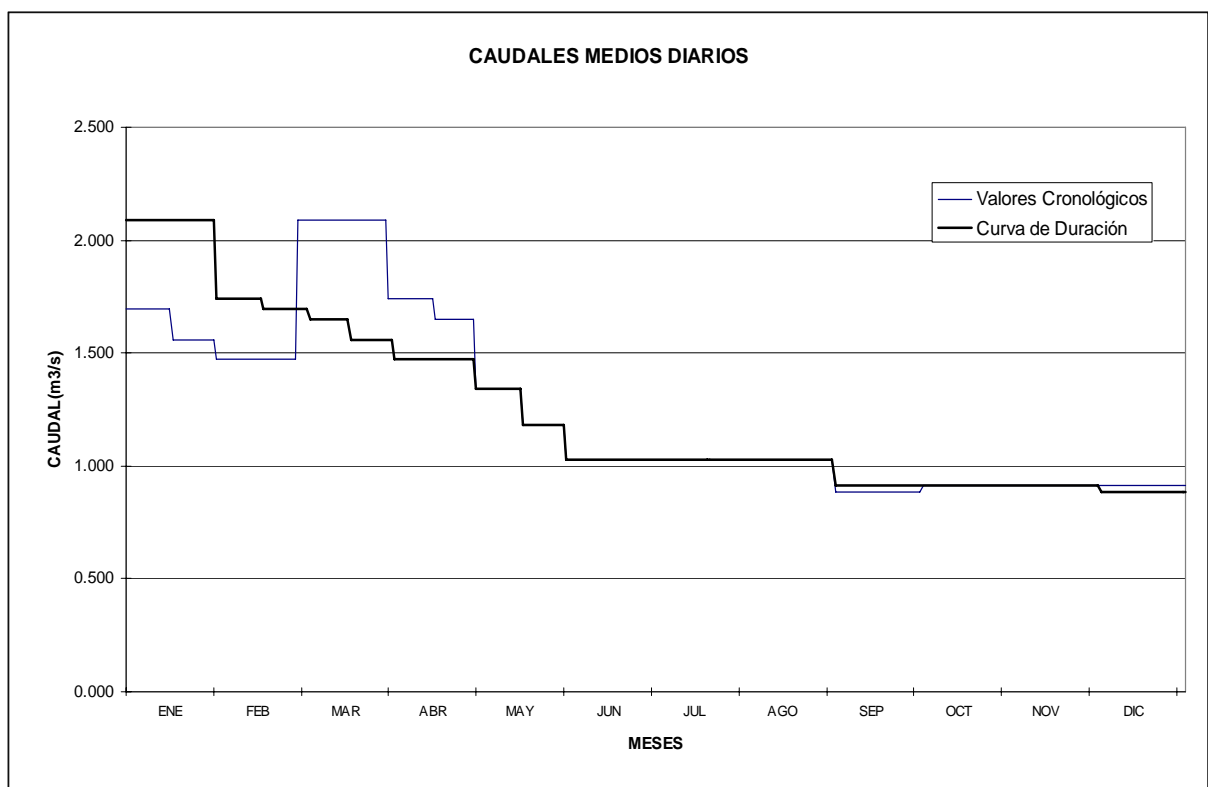
NOTA: *CALCULADO CON DATOS LIMNIMETRICOS



ANUARIO HIDROLOGICO DE 1994
CAUDALES MEDIOS DIARIOS (m3/s)

H573 SANTA ROSA EN EL VADO												
DIA	ENE.	FEB.	MAR.	ABR.	MAY.	JUN.	JUL.	AGO.	SEP.	OCT.	NOV.	DIC.
1	1,696 *	1,470 *	2,087 *	1,742 *	1,342 *	1,026 *	1,026 *	1,026 *	0,882 *	0,916 *	0,916 *	0,916 *
2	1,696 *	1,470 *	2,087 *	1,742 *	1,342 *	1,026 *	1,026 *	1,026 *	0,882 *	0,916 *	0,916 *	0,916 *
3	1,696 *	1,470 *	2,087 *	1,742 *	1,342 *	1,026 *	1,026 *	1,026 *	0,882 *	0,916 *	0,916 *	0,916 *
4	1,696 *	1,470 *	2,087 *	1,742 *	1,342 *	1,026 *	1,026 *	1,026 *	0,882 *	0,916 *	0,916 *	0,916 *
5	1,696 *	1,470 *	2,087 *	1,742 *	1,342 *	1,026 *	1,026 *	1,026 *	0,882 *	0,916 *	0,916 *	0,916 *
6	1,696 *	1,470 *	2,087 *	1,742 *	1,342 *	1,026 *	1,026 *	1,026 *	0,882 *	0,916 *	0,916 *	0,916 *
7	1,696 *	1,470 *	2,087 *	1,742 *	1,342 *	1,026 *	1,026 *	1,026 *	0,882 *	0,916 *	0,916 *	0,916 *
8	1,696 *	1,470 *	2,087 *	1,742 *	1,342 *	1,026 *	1,026 *	1,026 *	0,882 *	0,916 *	0,916 *	0,916 *
9	1,696 *	1,470 *	2,087 *	1,742 *	1,342 *	1,026 *	1,026 *	1,026 *	0,882 *	0,916 *	0,916 *	0,916 *
10	1,696 *	1,470 *	2,087 *	1,742 *	1,342 *	1,026 *	1,026 *	1,026 *	0,882 *	0,916 *	0,916 *	0,916 *
11	1,696 *	1,470 *	2,087 *	1,742 *	1,342 *	1,026 *	1,026 *	1,026 *	0,882 *	0,916 *	0,916 *	0,916 *
12	1,696 *	1,470 *	2,087 *	1,742 *	1,342 *	1,026 *	1,026 *	1,026 *	0,882 *	0,916 *	0,916 *	0,916 *
13	1,696 *	1,470 *	2,087 *	1,742 *	1,342 *	1,026 *	1,026 *	1,026 *	0,882 *	0,916 *	0,916 *	0,916 *
14	1,696 *	1,470 *	2,087 *	1,742 *	1,342 *	1,026 *	1,026 *	1,026 *	0,882 *	0,916 *	0,916 *	0,916 *
15	1,696 *	1,470 *	2,087 *	1,742 *	1,342 *	1,026 *	1,026 *	1,026 *	0,882 *	0,916 *	0,916 *	0,916 *
16	1,696 *	1,470 *	2,087 *	1,742 *	1,342 *	1,026 *	1,026 *	1,026 *	0,882 *	0,916 *	0,916 *	0,916 *
17	1,559 *	1,470 *	2,087 *	1,649 *	1,179 *	1,026 *	1,026 *	1,026 *	0,882 *	0,916 *	0,916 *	0,916 *
18	1,559 *	1,470 *	2,087 *	1,649 *	1,179 *	1,026 *	1,026 *	1,026 *	0,882 *	0,916 *	0,916 *	0,916 *
19	1,559 *	1,470 *	2,087 *	1,649 *	1,179 *	1,026 *	1,026 *	1,026 *	0,882 *	0,916 *	0,916 *	0,916 *
20	1,559 *	1,470 *	2,087 *	1,649 *	1,179 *	1,026 *	1,026 *	1,026 *	0,882 *	0,916 *	0,916 *	0,916 *
21	1,559 *	1,470 *	2,087 *	1,649 *	1,179 *	1,026 *	1,026 *	1,026 *	0,882 *	0,916 *	0,916 *	0,916 *
22	1,559 *	1,470 *	2,087 *	1,649 *	1,179 *	1,026 *	1,026 *	1,026 *	0,882 *	0,916 *	0,916 *	0,916 *
23	1,559 *	1,470 *	2,087 *	1,649 *	1,179 *	1,026 *	1,026 *	1,026 *	0,882 *	0,916 *	0,916 *	0,916 *
24	1,559 *	1,470 *	2,087 *	1,649 *	1,179 *	1,026 *	1,026 *	1,026 *	0,882 *	0,916 *	0,916 *	0,916 *
25	1,559 *	1,470 *	2,087 *	1,649 *	1,179 *	1,026 *	1,026 *	1,026 *	0,882 *	0,916 *	0,916 *	0,916 *
26	1,559 *	1,470 *	2,087 *	1,649 *	1,179 *	1,026 *	1,026 *	1,026 *	0,882 *	0,916 *	0,916 *	0,916 *
27	1,559 *	1,470 *	2,087 *	1,649 *	1,179 *	1,026 *	1,026 *	1,026 *	0,882 *	0,916 *	0,916 *	0,916 *
28	1,559 *	1,470 *	2,087 *	1,649 *	1,179 *	1,026 *	1,026 *	1,026 *	0,882 *	0,916 *	0,916 *	0,916 *
29	1,559 *	2,087 *	2,087 *	1,649 *	1,179 *	1,026 *	1,026 *	1,026 *	0,882 *	0,916 *	0,916 *	0,916 *
30	1,559 *	2,087 *	2,087 *	1,649 *	1,179 *	1,026 *	1,026 *	1,026 *	0,882 *	0,916 *	0,916 *	0,916 *
31	1,559 *	2,087 *	2,087 *	1,649 *	1,179 *	1,026 *	1,026 *	1,026 *	0,882 *	0,916 *	0,916 *	0,916 *
Caudal Máx.	1,789 *	1,513 *	2,189 *	1,789 *	1,426 *	1,100 *	1,100 *	1,100 *	0,951 *	0,951 *	0,951 *	
Dia	8	14	16	8	8	15	16	16	15	16	15	
Hora	7	7	7	7	7	7	7	7	7	7	7	
Caudal Mín.	1,513 *	1,426 *	1,985 *	1,603 *	1,100 *	0,951 *	0,951 *	0,951 *	0,812 *	0,881 *	0,881 *	
Dia	24	14	16	23	24	15	16	16	15	16	15	
Hora	18	18	18	18	18	18	18	18	18	18	18	
Caudal Medio	1,629	1,469	2,087	1,699	1,263	1,026	1,026	1,026	0,882	0,916	0,916	0,916

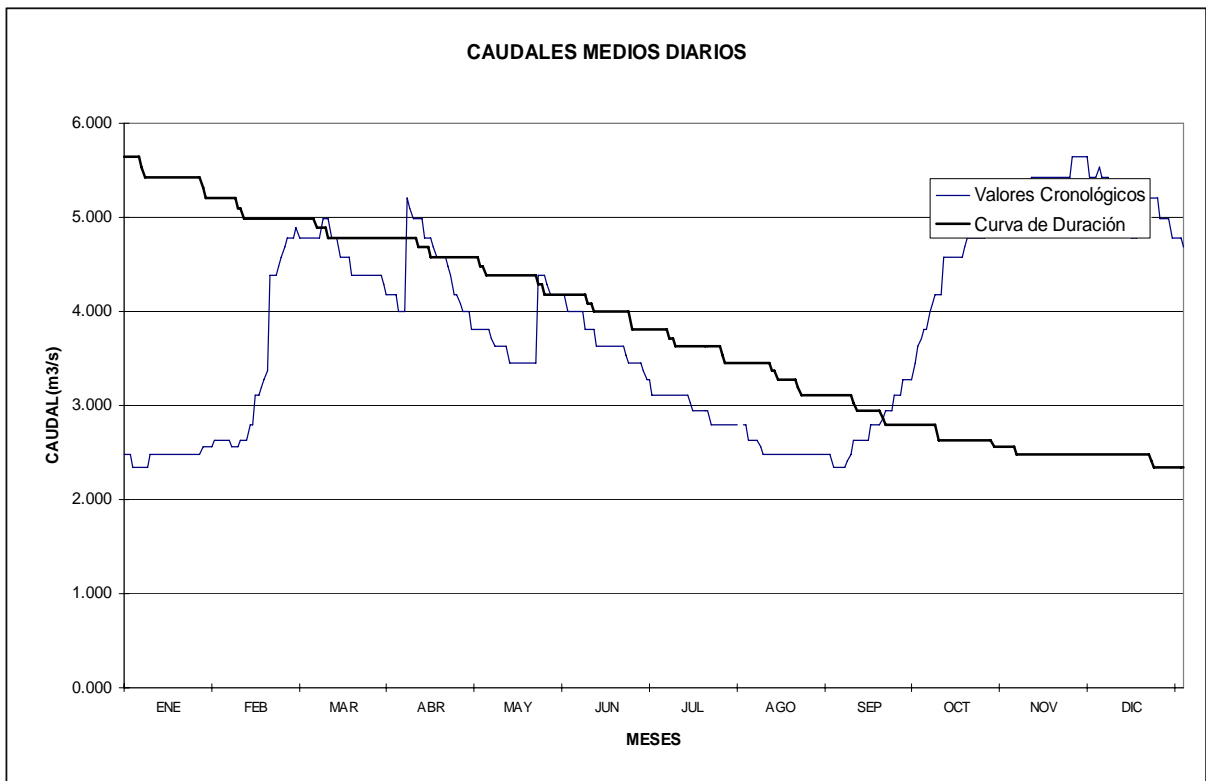
NOTA: *CALCULADO CON DATOS LIMNIMETRICOS



ANUARIO HIDROLOGICO DE 1994
CAUDALES MEDIOS DIARIOS (m3/s)

H574		ARENILLAS EN ARENILLAS											Area Drenaje:520Km2	INAMHI
DIA	ENE.	FEB.	MAR.	ABR.	MAY.	JUN.	JUL.	AGO.	SEP.	OCT.	NOV.	DIC.		
1	2,484 *	2,634 *	4,886 *	4,184 *	3,808 *	4,184 *	3,110 *	2,788 *	2,338 *	3,718 *	4,990 *	5,530 *		
2	2,484 *	2,634 *	4,782 *	4,184 *	3,808 *	3,994 *	3,110 *	2,788 *	2,338 *	3,808 *	5,202 *	5,419 *		
3	2,484 *	2,634 *	4,782 *	4,184 *	3,808 *	3,994 *	3,110 *	2,634 *	2,338 *	3,808 *	5,202 *	5,419 *		
4	2,338 *	2,634 *	4,782 *	4,184 *	3,808 *	3,994 *	3,110 *	2,634 *	2,338 *	3,994 *	5,202 *	5,419 *		
5	2,338 *	2,634 *	4,782 *	3,994 *	3,808 *	3,994 *	3,110 *	2,634 *	2,338 *	4,089 *	5,202 *	5,311 *		
6	2,338 *	2,634 *	4,782 *	3,994 *	3,808 *	3,994 *	3,110 *	2,634 *	2,411 *	4,184 *	5,202 *	5,096 *		
7	2,338 *	2,559 *	4,782 *	3,994 *	3,718 *	3,994 *	3,110 *	2,559 *	2,484 *	4,184 *	5,202 *	4,990 *		
8	2,338 *	2,559 *	4,782 *	5,202 *	3,627 *	3,808 *	3,110 *	2,484 *	2,634 *	4,184 *	5,419 *	4,990 *		
9	2,338 *	2,559 *	4,782 *	5,096 *	3,627 *	3,808 *	3,110 *	2,484 *	2,634 *	4,578 *	5,419 *	4,990 *		
10	2,484 *	2,634 *	4,990 *	4,990 *	3,627 *	3,808 *	3,110 *	2,484 *	2,634 *	4,578 *	5,419 *	4,990 *		
11	2,484 *	2,634 *	4,990 *	4,990 *	3,627 *	3,808 *	3,110 *	2,484 *	2,634 *	4,578 *	5,419 *	4,886 *		
12	2,484 *	2,634 *	4,990 *	4,990 *	3,627 *	3,627 *	3,110 *	2,484 *	2,634 *	4,578 *	5,419 *	4,782 *		
13	2,484 *	2,788 *	4,782 *	4,990 *	3,451 *	3,627 *	3,110 *	2,484 *	2,634 *	4,578 *	5,419 *	4,782 *		
14	2,484 *	2,788 *	4,782 *	4,782 *	3,451 *	3,627 *	3,029 *	2,484 *	2,788 *	4,578 *	5,419 *	4,782 *		
15	2,484 *	3,110 *	4,782 *	4,782 *	3,451 *	3,627 *	2,947 *	2,484 *	2,788 *	4,578 *	5,419 *	4,886 *		
16	2,484 *	3,110 *	4,578 *	4,782 *	3,451 *	3,627 *	2,947 *	2,484 *	2,788 *	4,680 *	5,419 *	4,990 *		
17	2,484 *	3,194 *	4,578 *	4,680 *	3,451 *	3,627 *	2,947 *	2,484 *	2,788 *	4,782 *	5,419 *	4,990 *		
18	2,484 *	3,278 *	4,578 *	4,578 *	3,451 *	3,627 *	2,947 *	2,484 *	2,868 *	4,782 *	5,419 *	5,202 *		
19	2,484 *	3,364 *	4,578 *	4,578 *	3,451 *	3,627 *	2,947 *	2,484 *	2,947 *	4,782 *	5,419 *	5,202 *		
20	2,484 *	4,379 *	4,379 *	4,578 *	3,451 *	3,627 *	2,947 *	2,484 *	2,947 *	4,782 *	5,419 *	5,202 *		
21	2,484 *	4,379 *	4,379 *	4,578 *	3,451 *	3,627 *	2,788 *	2,484 *	2,947 *	4,782 *	5,419 *	5,202 *		
22	2,484 *	4,379 *	4,379 *	4,479 *	3,451 *	3,539 *	2,788 *	2,484 *	3,110 *	4,782 *	5,641 *	4,990 *		
23	2,484 *	4,479 *	4,379 *	4,379 *	4,379 *	3,451 *	2,788 *	2,484 *	3,110 *	4,782 *	5,641 *	4,990 *		
24	2,484 *	4,578 *	4,379 *	4,184 *	4,379 *	3,451 *	2,788 *	2,484 *	3,110 *	4,886 *	5,641 *	4,990 *		
25	2,484 *	4,680 *	4,379 *	4,184 *	4,379 *	3,451 *	2,788 *	2,484 *	3,278 *	4,990 *	5,641 *	4,990 *		
26	2,484 *	4,782 *	4,379 *	4,089 *	4,282 *	3,451 *	2,788 *	2,484 *	3,278 *	4,990 *	5,641 *	4,782 *		
27	2,484 *	4,782 *	4,379 *	3,994 *	4,184 *	3,451 *	2,788 *	2,484 *	3,278 *	4,990 *	5,641 *	4,782 *		
28	2,559 *	4,782 *	4,379 *	3,994 *	4,184 *	3,364 *	2,788 *	2,484 *	3,278 *	4,990 *	5,419 *	4,782 *		
29	2,559 *		4,379 *	3,994 *	4,184 *	3,278 *	2,788 *	2,484 *	3,451 *	4,990 *	5,419 *	4,782 *		
30	2,559 *		4,379 *	3,808 *	4,184 *	3,278 *	2,788 *	2,484 *	3,627 *	4,990 *	5,419 *	4,680 *		
31	2,559 *		4,282 *		4,184 *			2,484 *		4,990 *		4,578 *		
Caudal Máx.	2,633 *	4,781 *	4,989 *	5,202 *	4,378 *	4,184 *		2,788 *	3,627 *	4,989 *	5,640 *	5,640 *		
Dia	29	27	11	8	24	1		1	30	28	24	1		
Hora	7	7	7	17	17	7		17	17	7	17	7		
Caudal Mín.	2,338 *	2,483 *	4,184 *	3,808 *	3,450 *	3,278 *		2,483 *	2,338 *	3,627 *	4,989 *	4,578 *		
Dia	6	8	31	30	17	29		19	3	1	1	31		
Hora	17	7	17	17	17	17		17	17	7	7	7		
Caudal Medio	2,465	3,365	4,619	4,447	3,791	3,678	2,967	2,525	2,825	4,580	5,405	5,013		

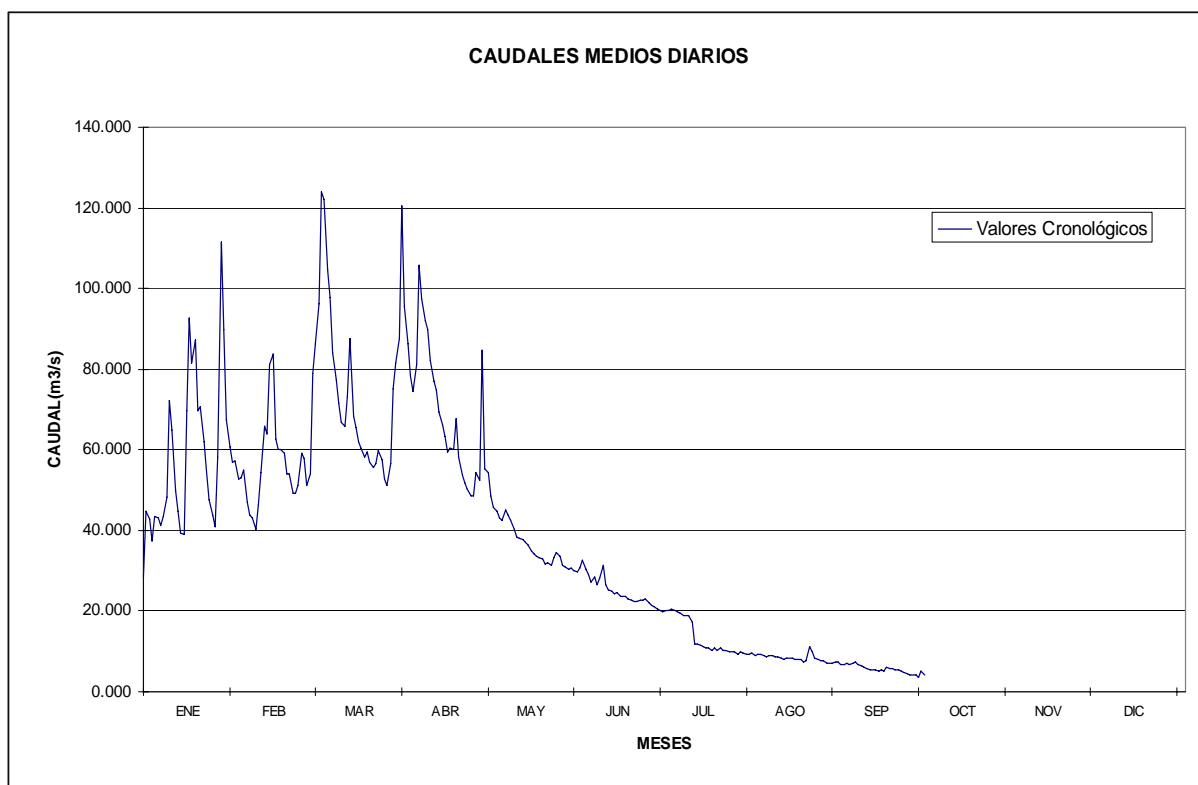
NOTA: *CALCULADO CON DATOS LIMNIMETRICOS



ANUARIO HIDROLOGICO DE 1994
CAUDALES MEDIOS DIARIOS (m3/s)

H587	PINDO AJ AMARILLO											Area Drenaje:543Km2	INAMHI
DIA	ENE.	FEB.	MAR.	ABR.	MAY.	JUN.	JUL.	AGO.	SEP.	OCT.	NOV.	DIC.	
1	28,504	56,780	79,035 *	120,368	54,206	29,588	19,845	9,621	6,798				
2	44,844	57,182	86,271 *	95,709	48,509	30,538	19,982	9,109	6,819				
3	42,909	52,880	96,067 *	86,354	45,574	32,642	20,079	9,232	6,999				
4	37,501	52,982	124,163	78,459	44,808	30,211	20,495	9,143	6,803				
5	43,400	54,898	122,169	74,488	43,117	28,941	19,982	8,984	6,999				
6	43,253	46,838	104,677	81,263	42,538	27,159	19,860	8,756	7,260				
7	41,135	43,753	97,863	105,705	44,966	28,345	19,416	8,855	6,686				
8	43,409	43,231	83,957	97,425	43,806	26,568	18,976	8,844	6,409				
9	48,278	40,393	77,502	92,043	42,633	28,175	18,791	8,534	5,984 *				
10	72,155	46,344	71,595	89,668	40,141	31,478	18,804	8,561	5,845 *				
11	64,993	54,318	66,678	82,019	38,201	26,568	17,275	8,243	5,572 *				
12	49,725	65,955	65,979	77,119	37,897	25,405	11,860	7,887	5,439 *				
13	44,638	63,936	73,175	74,748	37,794	24,834	11,758	8,199	5,439 *				
14	39,452	81,211	87,666	69,225	37,110	24,269	11,663	8,258	5,176 *				
15	38,858	83,854	68,276	66,051	36,532	24,731	11,088	8,258	5,306 *				
16	69,785	62,723 *	65,639	63,175	34,758	23,588	11,018	7,928	5,176 *				
17	92,758	60,049 *	62,144	59,601	34,089	23,710	10,711	7,887	6,123 *				
18	81,431	60,043 *	60,485	60,516	33,427	23,710	10,341	8,089	5,845 *				
19	87,198	59,163 *	58,189	60,222	33,227	23,147	10,711	7,432	5,845 *				
20	69,675	54,023 *	59,401	67,850	32,771	22,613	10,341	7,667	5,572 *				
21	70,539	54,017 *	56,865	58,263	31,743	22,514	10,711	11,244	5,439 *				
22	62,129	49,105 *	55,620	53,598	32,033	22,362	10,341	9,864	5,050 *				
23	54,723	49,105 *	56,507	51,747	31,478	22,613	10,273	8,214	4,797 *				
24	47,518	51,126 *	59,674	50,036	33,285	22,613	9,978	7,879	4,560 *				
25	43,666	59,169 *	57,649	48,691	34,470	23,050	9,801	7,551	4,077 *				
26	41,014	57,857 *	52,766	48,728	33,637	22,074	9,770	7,616	4,077 *				
27	58,284	51,136 *	51,143	54,404	31,478	21,287	9,361	6,946	4,077 *				
28	111,699	54,056 *	56,492	52,414	30,994	20,972	9,951	6,947	3,630 *				
29	89,673		75,225	84,856	30,238	20,495	9,621	6,942	5,196 *				
30	67,560		81,503	55,327	30,536	20,173	9,270	7,404	4,311 *				
31	60,649		87,467		30,105		9,270	7,422					
Caudal Máx.	211,686	194,186	156,491	310,621	86,800	35,433	22,073	11,860	7,615				
Dia	10	14	13	29	1	3	3	21	6				
Hora	20	7	22	17	21	13	22	15	16				
Caudal Mín.	23,710	38,909	50,310	45,574	29,587	19,982	9,270	6,700	3,412 *				
Dia	2	9	28	27	31	30	31	29	28				
Hora	17	20	12	16	19	12	12	1	18				
Caudal Medio	57,785	55,933	74,252	72,002	37,293	25,145	13,591	8,306	5,577				

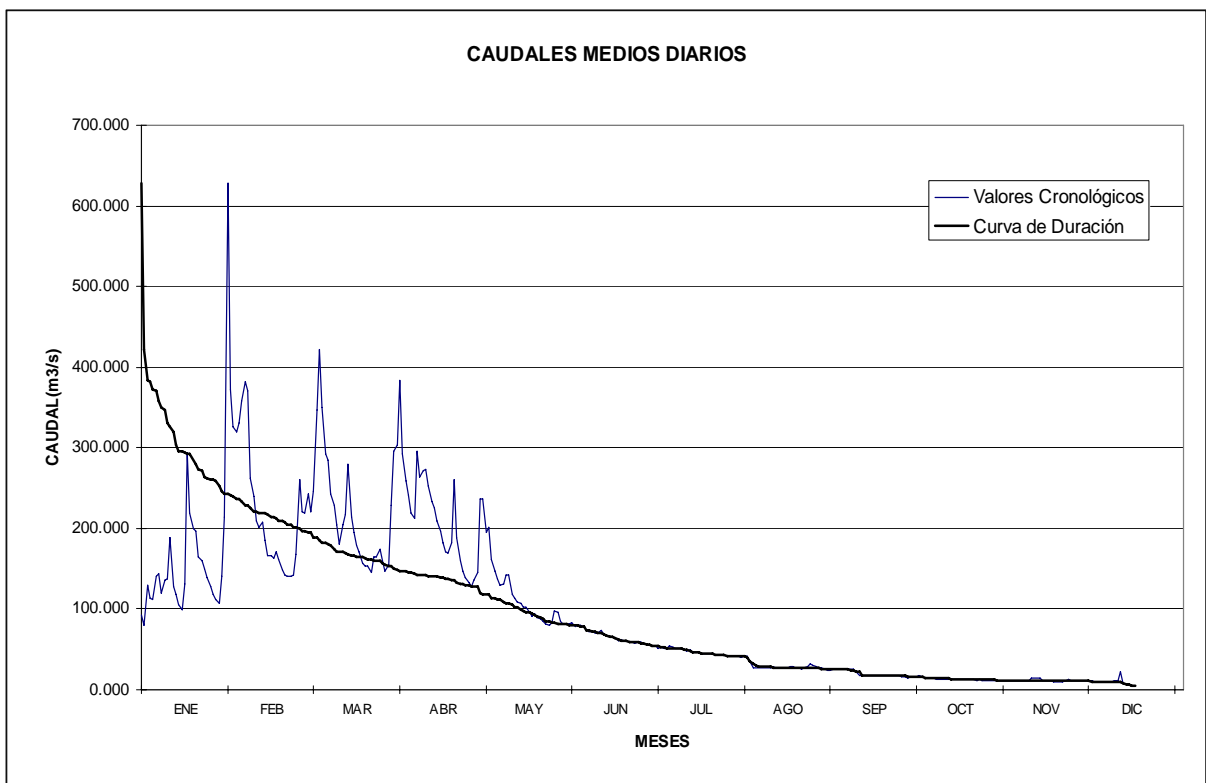
NOTA: *CALCULADO CON DATOS LIMNIMETRICOS



ANUARIO HIDROLOGICO DE 1994
CAUDALES MEDIOS DIARIOS (m3/s)

H589	PUYANGO AJ MARCABELI											Area Drenaje:2190Km2	PREDESUR
DIA	ENE.	FEB.	MAR.	ABR.	MAY.	JUN.	JUL.	AGO.	SEP.	OCT.	NOV.	DIC.	
1	91,927	372,523	220,788	384,116	194,848	78,178	52,937	35,956	25,801	13,958	11,014	9,941	
2	79,582	326,516	246,254	293,255	200,620	79,548	51,660	27,743	25,960	13,958	11,014	9,941	
3	130,103	319,334	346,259	258,683	161,484	80,599	51,660	26,843	25,960	13,958	10,470	9,427	
4	112,803	330,646	421,652	241,476	146,727	77,554	53,970	27,158	25,960	14,593	10,470	8,928	
5	112,541	357,944	349,716	218,351	137,306	73,458	52,937	27,211	25,898	13,339	10,470	10,172	
6	140,543	381,916	292,174	212,552	129,839	72,456	51,889	27,370	25,678	13,339	11,035	11,573	
7	143,655	370,961	285,163	295,215	131,160	72,614	50,398	27,433	22,665	12,736	14,218	11,573	
8	119,473	261,432	242,984	264,312	142,369	71,010	50,388	27,743	17,993	12,736	13,958	22,579	
9	135,922	238,931	227,863	272,189	142,028	69,598	49,154	28,029	17,282	13,339	13,958	8,443	
10	137,532	210,035	204,570	273,901	117,865	73,215	47,927	26,636	17,282	13,339	13,958	7,075	
11	188,888	201,343	180,263	252,144	113,353	68,742	49,154	27,743	17,993	13,339	11,014	5,837	
12	128,475	207,795	203,898	233,997	107,927	66,650	46,616	27,743	17,282	13,339	11,031	5,082	
13	117,885	184,855	217,901	224,810	106,321	64,749	45,780	27,743	17,282	13,339	11,014	5,453	
14	105,275	165,746	279,228	208,633	102,750	64,802	46,512	27,595	17,282	12,736	11,014		
15	98,834	165,457	214,432	196,065	102,530	63,600	45,522	28,659	17,282	12,736	9,941		
16	131,458	162,710	194,496	182,741	95,402	61,451	45,522	28,209	17,282	12,147	9,941		
17	294,563	171,144	178,805	171,211	91,522	61,548	45,522	27,743	17,282	12,736	9,941		
18	218,826	161,981	170,700	168,808	94,016	59,966	45,066	27,519	17,282	12,147	10,315		
19	199,944	149,423	157,278	181,856	89,506	60,184	44,344	26,339	17,993	11,739	11,545		
20	197,246	141,619	153,914	260,992	87,574	59,564	43,425	27,743	17,282	12,736	12,261		
21	164,957	140,688	153,587	188,741	84,647	59,581	43,150	29,417	17,282	11,573	11,014		
22	159,042	141,092	145,407	159,769	81,864	56,873	42,521	32,483	17,993	11,573	11,014		
23	150,675	143,023	164,398	147,652	80,565	58,572	43,184	30,124	15,906	10,470	11,573		
24	138,650	167,344	164,197	138,955	82,798	59,541	42,039	28,403	15,906	11,014	10,470		
25	127,894	261,128	174,963	131,913	97,107	58,218	42,237	26,843	14,593	11,014	11,985		
26	117,928	220,314	159,758	128,235	95,156	56,480	41,546	26,843	15,906	11,014	11,014		
27	111,494	219,434	146,389	135,250	85,168	56,120	42,039	25,419	15,906	10,470	11,014		
28	106,919	243,700	155,157	144,739	81,805	54,686	42,039	24,350	15,906	10,470	10,470		
29	141,040		229,252	235,855	82,080	54,178	40,051	24,656	17,282	10,470	9,427		
30	214,574		296,170	236,235	80,821	51,862	40,912	25,092	15,906	10,796	9,579		
31	628,581		303,844		83,229		40,912	25,540		11,014			
Caudal Máx.	1010,127	549,078	491,694	779,883	286,181	90,448	55,543	40,911	25,959	14,592	16,586		
Dia	31	6	4	29	2	2	4	1	7	4	7		
Hora	4	23		22		18	8	9	7	12	6		
Caudal Mín.	77,269	128,354	138,954	118,207	77,269	51,659	39,800	24,240	14,592	10,470	9,427		
Dia	2	23	22	27	31	30	29	29	25	30	30		
Hora	22	15	22	16	19	11	7	8	12	1	11		
Caudal Medio	159,588	229,251	221,982	214,754	110,657	64,853	46,161	27,688	18,910	12,328	11,205		

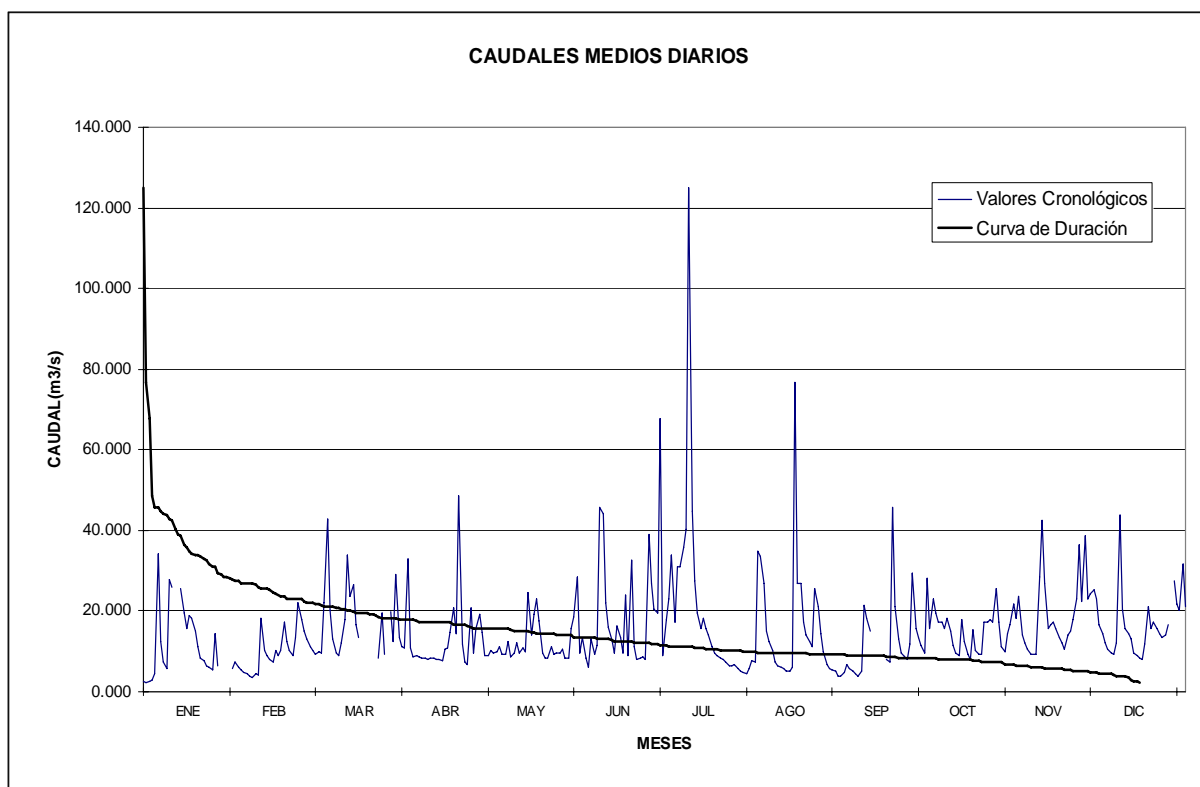
NOTA: *CALCULADO CON DATOS LIMNIMETRICOS



ANUARIO HIDROLOGICO DE 1994
CAUDALES MEDIOS DIARIOS (m3/s)

H720		MISAHUALLI EN COTUNDO											Area Drenaje:116Km2	INECEL
DIA	ENE.	FEB.	MAR.	ABR.	MAY.	JUN.	JUL.	AGO.	SEP.	OCT.	NOV.	DIC.		
1	2,604 *	5,732 *	10,184 *	11,083	9,022	28,475	8,871 *	7,636 *	3,742 *	28,116 *	18,369 *	14,515 *		
2	2,097 *	7,252 *	9,304 *	11,015	10,336	9,508	17,780 *	7,302 *	4,737 *	15,558 *	23,664 *	12,037 *		
3	2,604 *	6,100 *	9,752 *	33,013	9,582	13,482	23,024 *	34,756 *	6,851 *	23,024 *	14,008 *	10,633 *		
4	2,879 *	5,382 *	9,736 *	10,771	9,772	8,217	33,764 *	33,647 *	5,732 *	19,427 *	12,037 *	9,736 *		
5	4,443 *	4,701 *	22,169 *	8,722	11,132	6,183	17,204 *	26,799 *	5,032 *	17,204 *	10,633 *	9,304 *		
6	34,348 *	4,369 *	42,707 *	8,871	9,300	13,104	30,965 *	15,037 *	4,369 *	17,177 *	9,304 *	12,214 *		
7	12,574 *	3,742 *	20,055 *	8,605	9,300	9,300	30,894 *	12,530 *	3,742 *	15,558 *	9,304 *	43,807 *		
8	7,252 *	3,592 *	13,037 *	8,467	12,347	11,637	35,888 *	10,184 *	5,050 *	18,288 *	9,304 *	20,591 *		
9	5,732 *	4,443 *	9,736 *	8,424	8,559	45,743	40,139 *	7,235 *	21,558 *	15,037 *	28,482 *	15,558 *		
10	27,758 *	4,282 *	8,871 *	8,037	9,520	44,244	124,860 *	6,467 *	18,369 *	11,574 *	42,515 *	14,515 *		
11	25,757 *	18,161 *	12,067 *	8,450	12,123	21,939	44,618 *	6,100 *	15,037 *	9,736 *	26,799 *	13,008 *		
12		10,184 *	17,780 *	8,450	9,641	15,918	27,452 *	5,732 *		8,871 *	15,558 *	9,736 *		
13		8,871 *	33,764 *	7,924	10,739	12,730	19,453 *	5,032 *		17,780 *	16,642 *	8,871 *		
14	25,582 *	8,037 *	23,664 *	8,037	10,003	9,590	15,558 *	5,032 *		12,530 *	17,204 *	8,454 *		
15	19,427 *	7,235 *	26,457 *	7,774	24,536	16,364	18,315 *	6,100 *		9,304 *	15,558 *	8,037 *		
16	15,558 *	10,184 *	16,642 *	10,691	14,053	13,402	15,558 *	76,765 *		8,037 *	13,501 *	11,693 *		
17	18,971 *	8,871 *	13,501 *	11,013	19,159	9,716	14,008 *	26,824 *	8,037 *	15,205 *	12,037 *	21,193 *		
18	18,288 *	10,184 *		14,738	22,986	23,887	11,096 *	26,799 *	7,235 *	10,184 *	10,633 *	15,558 *		
19	15,037 *	17,204 *		20,686	17,677	9,014	9,736 *	17,204 *	45,836 *	9,304 *	14,008 *	17,204 *		
20	11,126 *	12,530 *	8,037	14,315	9,698	32,572	8,871 *	14,008 *	21,193 *	9,304 *	15,037 *	15,558 *		
21	8,454 *	10,184 *		48,549	8,218	11,173	8,454 *	12,516 *	13,037 *	17,341 *	17,780 *	14,515 *		
22	7,636 *	8,871 *	9,053	11,781	8,450	8,039	8,037 *	11,096 *	9,736 *	17,204 *	23,151 *	13,501 *		
23	6,467 *	13,559 *		7,235	11,109	8,450	7,235 *	25,671 *	8,871 *	17,780 *	36,350 *	14,008 *		
24	6,100 *	22,169 *	8,450	6,847	9,138	8,717	6,467 *	21,232 *	8,037 *	17,204 *	22,384 *	16,642 *		
25	5,382 *	17,780 *	19,655	20,822	9,736	8,037	6,467 *	14,530 *	11,798 *	25,671 *	38,793 *			
26	14,437 *	15,037 *	9,231	9,478	9,736	38,850 *	6,851 *	9,752 *	29,375 *	17,259 *	23,024 *	27,464 *		
27	6,467 *	13,008 *		15,703	10,698	26,799 *	5,732 *	6,851 *	15,558 *	11,186 *	24,391 *	21,782 *		
28		11,096 *	19,803	19,128	8,450	20,591 *	5,032 *	5,732 *	13,501 *	9,876 *	25,181 *	20,002 *		
29			12,483	14,735	8,450	19,427 *	4,701 *	5,382 *	11,574 *	14,515 *	23,075 *	31,558 *		
30			29,117	8,871	15,547	67,714 *	4,369 *	5,032 *	9,736 *	16,683 *	16,642 *	21,180 *		
31			13,395		18,510		5,732 *	3,742 *		21,782 *		17,204 *		
Caudal Máx.		28,780 *		104,181	69,339	131,964	131,964 *	93,369 *		35,783 *	60,161 *			
Dia		24		21	30	10	10	16		25	10			
Hora		16			22	13	16	7		16	16			
Caudal Mín.		2,096 *		6,847	8,037	6,095	4,368 *	3,741 *		7,235 *	8,870 *			
Dia		10		24	23	5	30	31		28	6			
Hora		16		12	8	9	7	7		7	16			
Caudal Medio	12,279	9,741	16,486	13,074	11,855	19,094	19,907	15,249	12,309	15,410	19,512	16,336		

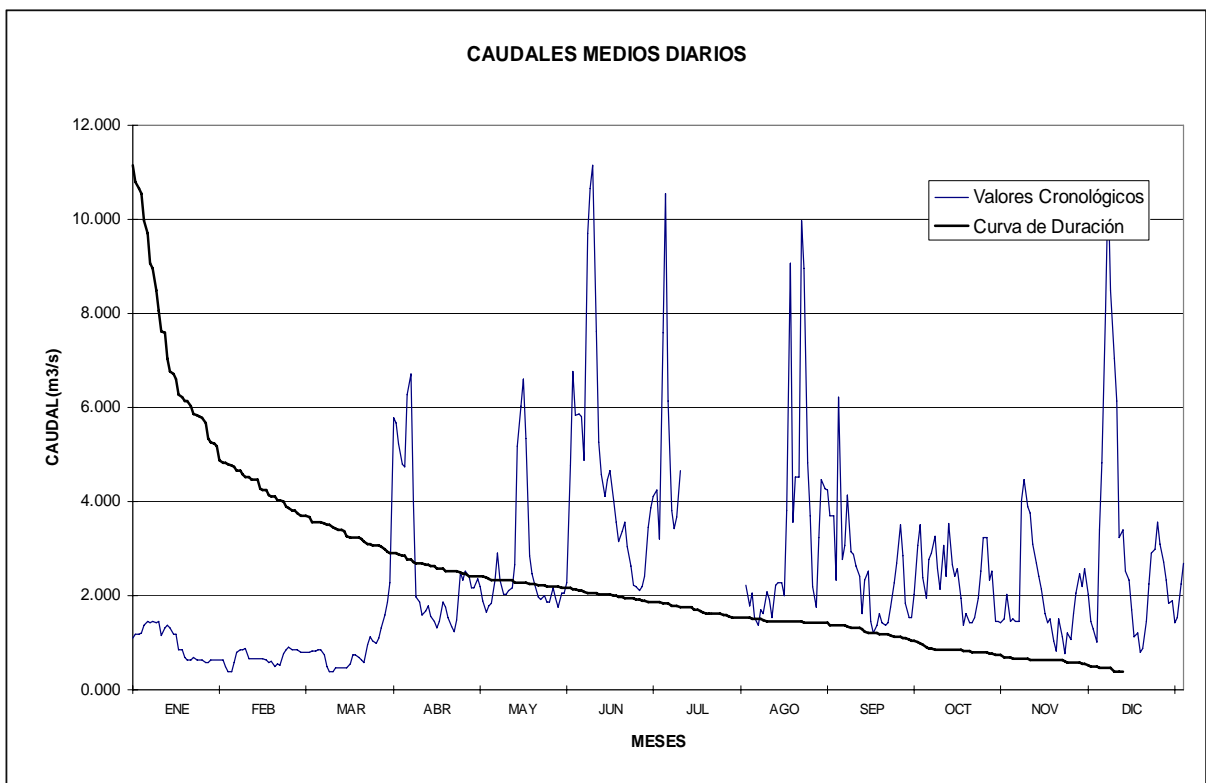
NOTA: *CALCULADO CON DATOS LIMNIMETRICOS



ANUARIO HIDROLOGICO DE 1994
CAUDALES MEDIOS DIARIOS (m3/s)

H722		YANAHURCO DJ VALLE										Area Drenaje:75Km2	INAMHI
DIA	ENE.	FEB.	MAR.	ABR.	MAY.	JUN.	JUL.	AGO.	SEP.	OCT.	NOV.	DIC.	
1	1,105 *	0,637 *	0,797 *	5,780	2,183	4,773	4,240	2,224 *	2,320 *	2,370 *	1,495 *	3,389 *	
2	1,169 *	0,497 *	0,797 *	5,665	1,886	6,759	3,210	1,786 *	6,218 *	1,937 *	1,457 *	4,828 *	
3	1,169 *	0,373 *	0,797 *	5,232	1,647	5,830	7,588	2,043 *	2,777 *	2,777 *	1,456 *	8,044 *	
4	1,202 *	0,373 *	0,824 *	4,798	1,784	5,865	10,541	1,533 *	3,062 *	2,894 *	4,016 *	10,785 *	
5	1,381 *	0,589 *	0,824 *	4,744	1,839	5,797	6,146	1,381 *	4,128 *	3,272 *	4,465 *	8,485 *	
6	1,456 *	0,797 *	0,853 *	6,287	2,329	4,886	3,819	1,698 *	2,945 *	2,580 *	3,899 *	7,050 *	
7	1,418 *	0,853 *	0,853 *	6,709	2,899	9,707	3,417	1,613 *	2,882 *	2,140 *	3,753 *	6,146 *	
8	1,456 *	0,853 *	0,745 *	4,010	2,342	10,660	3,666	2,087 *	2,618 *	3,062 *	3,104 *	3,221 *	
9	1,420 *	0,882 *	0,497 *	1,984	2,029	11,156	4,653	1,926 *	2,417 *	2,402 *	2,676 *	3,389 *	
10	1,456 *	0,662 *	0,373 *	1,872	2,015	7,627		1,533 *	1,613 *	3,532 *	2,418 *	2,518 *	
11	1,154 *	0,662 *	0,373 *	1,591	2,107	5,266		2,225 *	2,320 *	2,670 *	2,140 *	2,320 *	
12	1,309 *	0,662 *	0,453 *	1,660	2,160	4,574		2,272 *	2,518 *	2,418 *	1,613 *	1,698 *	
13	1,381 *	0,662 *	0,474 *	1,770	2,655	4,120		2,272 *	1,457 *	2,570 *	1,418 *	1,117 *	
14	1,309 *	0,662 *	0,453 *	1,572	5,185	4,455		2,007 *	1,193 *	1,937 *	1,495 *	1,214 *	
15	1,169 *	0,662 *	0,453 *	1,450	6,023	4,666		3,817 *	1,381 *	1,381 *	1,045 *	0,797 *	
16	1,169 *	0,637 *	0,453 *	1,309	6,597	4,028		9,058 *	1,613 *	1,613 *	0,826 *	0,884 *	
17	0,853 *	0,588 *	0,545 *	1,457	5,345	3,558		3,572 *	1,418 *	1,418 *	1,495 *	1,457 *	
18	0,853 *	0,612 *	0,741 *	1,866	2,839	3,146		4,526 *	1,381 *	1,418 *	1,117 *	2,234 *	
19	0,689 *	0,497 *	0,741 *	1,762	2,455	3,380		4,526 *	1,418 *	1,533 *	0,768 *	2,894 *	
20	0,637 *	0,542 *	0,689 *	1,530	2,258	3,554		9,966 *	1,741 *	1,950 *	1,193 *	2,991 *	
21	0,637 *	0,518 *	0,637 *	1,329	1,973	3,034		8,962 *	2,284 *	2,518 *	1,070 *	3,566 *	
22	0,689 *	0,768 *	0,589 *	1,244	1,907	2,639		4,828 *	2,676 *	3,221 *	1,613 *	3,104 *	
23	0,637 *	0,853 *	0,963 *	1,466	1,989	2,224		3,689 *	3,506 *	3,221 *	2,043 *	2,726 *	
24	0,637 *	0,912 *	1,126	2,503	1,868	2,182		2,183 *	2,844 *	2,320 *	2,467 *	2,320 *	
25	0,637 *	0,853 *	1,036	2,335	1,873	2,102		1,741 *	1,822 *	2,518 *	2,183 *	1,822 *	
26	0,589 *	0,853 *	0,973	2,517	2,152	2,198		3,221 *	1,533 *	1,457 *	2,580 *	1,879 *	
27	0,589 *	0,853 *	1,097	2,409	1,933	2,402		4,465 *	1,533 *	1,457 *	2,025 *	1,418 *	
28	0,637 *	0,797 *	1,308	2,178	1,764	3,455		4,275 *	2,015 *	1,418 *	1,457 *	1,533 *	
29	0,637 *		1,602	2,162	2,066	3,860		4,260 *	3,062 *	1,515 *	1,278 *	2,233 *	
30	0,637 *		1,857	2,357	2,044	4,117		3,689 *	3,506 *	2,025 *	1,010 *	2,676 *	
31	0,637 *		2,264		2,267			3,689 *		1,457 *		1,741 *	
Caudal Máx.	1,533 *	0,911 *	2,516	7,307	7,658	12,754		14,418 *	10,980 *	4,127 *	4,801 *	11,629 *	
Dia	9	24	31	1	16	7		21	2	5	5	4	
Hora	18	18	21	10	4	18		18	6	6	18	6	
Caudal Mín.	0,540 *	0,372 *	0,372 *	1,236	1,455	1,949		1,380 *	0,852 *	1,167 *	0,740 *	0,740 *	
Dia	26	3	11	22	3	25		5	14	29	16	15	
Hora	6	18	6	12	10	16		6	6	18	6	18	
Caudal Medio	0,990	0,682	0,844	2,784	2,593	4,734		3,453	2,406	2,225	1,985	3,241	

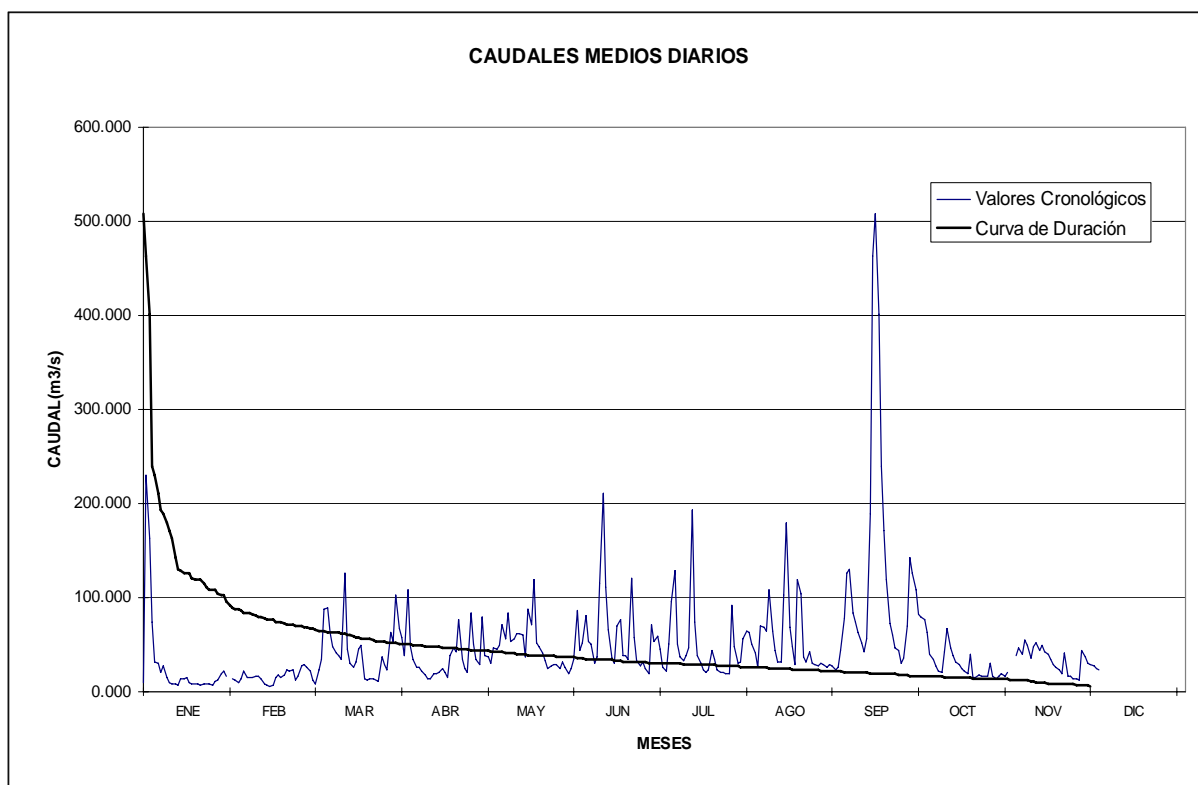
NOTA: *CALCULADO CON DATOS LIMNIMETRICOS



ANUARIO HIDROLOGICO DE 1994
CAUDALES MEDIOS DIARIOS (m3/s)

H731		COSANGA AJ QUIJOS										Area Drenaje:469Km2	INAMHI
DIA	ENE.	FEB.	MAR.	ABR.	MAY.	JUN.	JUL.	AGO.	SEP.	OCT.	NOV.	DIC.	
1	9,804 *	13,219 *	12,590 *	56,935	37,615	86,592	25,995	50,223	44,424 *	63,138 *	38,408 *		
2	230,315 *	11,744 *	8,002 *	37,914	29,921	44,066	22,224	40,916	78,583 *	40,304 *	46,539 *		
3	162,489 *	9,096 *	23,819 *	107,896	46,170	51,383	51,311	26,306	125,521 *	33,930 *	40,304 *		
4	74,357 *	13,440 *	34,615 *	48,297	45,291	80,889	96,437	69,517	130,463 *	27,075 *	54,719 *		
5	31,359 *	22,348 *	87,326 *	33,857	49,467	53,074	128,966	68,081	83,548 *	21,581 *	48,765 *		
6	30,247 *	14,558 *	88,552 *	25,934	71,645	50,017	50,449	64,074	73,864 *	20,110 *	35,675 *		
7	20,110 *	15,732 *	63,138 *	25,722	55,710	30,640	37,523	108,593	63,138 *	42,223 *	47,906 *		
8	27,255 *	14,787 *	47,906 *	21,568	83,164	37,103	33,190	64,615	52,426 *	67,546 *	51,450 *		
9	15,021 *	16,765 *	41,092 *	18,062	53,497	114,973	37,780	44,095	42,419 *	46,984 *	44,424 *		
10	9,804 *	15,969 *	38,299 *	14,329	56,232	211,377	46,314	31,720	56,708 *	37,680 *	48,765 *		
11	8,735 *	14,104 *	33,844 *	14,100	61,345	111,589	193,625	30,939	188,393 *	32,163 *	42,313 *		
12	7,890 *	8,058 *	125,521 *	18,658	61,516	65,786	73,492	103,067	463,552 *	28,566 *	39,088 *		
13	6,491 *	6,491 *	45,679 *	19,295	60,318	35,998	38,299	179,314	507,755 *	25,037 *	33,844 *		
14	14,333 *	5,201 *	30,247 *	20,038	37,154	29,523	30,123	68,032	401,266 *	22,116 *	28,894 *		
15	13,879 *	6,201 *	25,995 *	24,974	87,615	70,362	23,815	48,293	240,220 *	19,089 *	26,289 *		
16	15,353 *	15,539 *	30,932 *	20,527	71,383	76,710	20,652	28,406	171,751 *	39,353 *	23,819 *		
17	9,804 *	17,722 *	44,645 *	15,065	118,710	38,180	23,186	118,648	119,560 *	15,254 *	18,743 *		
18	8,735 *	14,803 *	48,765 *	38,776	51,873	38,425	43,419	103,718	73,078 *	15,499 *	41,705 *		
19	8,735 *	17,477 *	13,409	46,292	47,785	33,917	33,719	36,756	59,737 *	17,199 *	16,701 *		
20	7,890 *	22,949 *	12,387	42,079	41,452	120,714	23,383	31,868	46,984 *	16,246 *	15,969 *		
21	6,491 *	21,581 *	13,766	76,281	32,431	56,878	20,089	42,360	43,208 *	16,210 *	14,329 *		
22	7,574 *	23,235 *	13,101	34,577	24,420	32,265	20,385	29,579 *	30,247 *	16,765 *	13,879 *		
23	8,735 *	12,296 *	11,803	24,420	27,355	26,991	18,584	28,928 *	35,267 *	29,770 *	13,001 *		
24	7,965 *	16,456 *	11,160	20,517	29,032	31,231	19,360	26,991 *	70,142 *	16,717 *	44,424 *		
25	6,491 *	27,570 *	37,526	83,501	28,364	24,812	91,465	30,715 *	142,475 *	14,104 *	36,403 *		
26	11,402 *	28,894 *	28,767	50,213	24,703	19,032	47,334	28,294 *	125,521 *	16,765 *	30,247 *		
27	12,811 *	25,806 *	23,849	33,943	31,398	70,782	30,655	26,323 *	108,294 *	18,743 *	28,226 *		
28	19,278 *	21,326 *	62,347	28,939	26,672	53,294	31,048	28,378 *	82,607 *	15,792 *	26,923 *		
29	21,478 *		53,382	78,905	18,605	59,330	55,493	26,991 *	79,809 *	20,919 *	25,037 *		
30	16,958 *		102,932	38,803	25,121	45,812	63,739	23,157 *	77,128 *		23,819 *		
31			67,396		34,347		63,153	25,722 *					
Caudal Máx.		29,561 *	162,488 *	227,062	152,314	497,563	338,798	323,485	540,018 *		65,704 *		
Dia		26	12	3	17	10	11	12	13		18		
Hora		8	6	5	2	16	7	23	17		8		
Caudal Mín.		3,910 *	6,200 *	13,435	18,220	17,705	14,787	18,742 *	28,225 *		13,001 *		
Dia		14	2	11	29	26	24	30	23		23		
Hora		17	18	13	13	20	11	18	17		7		
Caudal Medio	27,726	16,191	41,380	37,347	47,429	60,058	48,232	52,729	127,269	27,478	33,353		

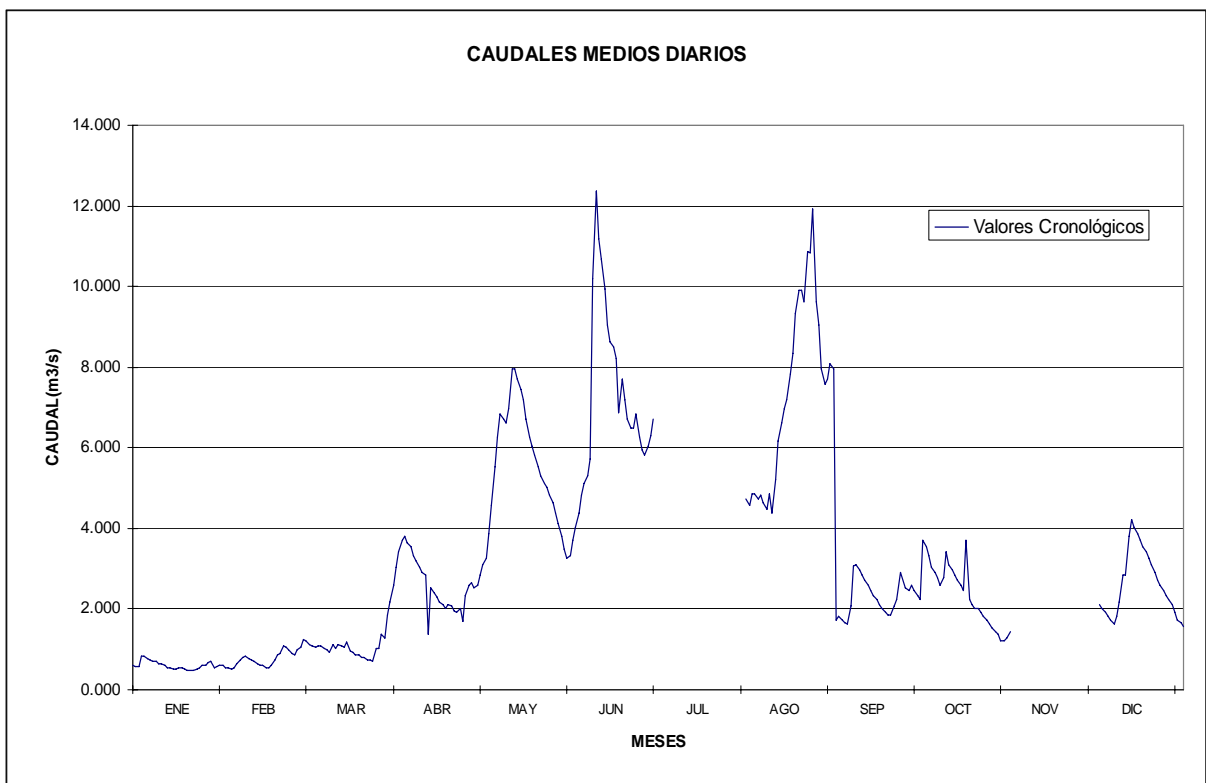
NOTA: *CALCULADO CON DATOS LIMNIMETRICOS



ANUARIO HIDROLOGICO DE 1994
CAUDALES MEDIOS DIARIOS (m3/s)

H783		OZOGOCHE EN LOS LAGOS										Area Drenaje:66Km2	INAMHI
DIA	ENE.	FEB.	MAR.	ABR.	MAY.	JUN.	JUL.	AGO.	SEP.	OCT.	NOV.	DIC.	
1	0,598 *	0,598 *	1,243 *	2,589 *	2,844 *	3,332 *		4,739 *	1,715 *	3,712 *		2,121 *	
2	0,577 *	0,552 *	1,205 *	3,047 *	3,116 *	3,712 *		4,557 *	1,810 *	3,557 *		2,014 *	
3	0,577 *	0,552 *	1,132 *	3,408 *	3,261 *	4,038 *		4,847 *	1,714 *	3,332 *		1,910 *	
4	0,837 *	0,508 *	1,096 *	3,714 *	3,874 *	4,378 *		4,847 *	1,667 *	3,047 *		1,810 *	
5	0,837 *	0,530 *	1,061 *	3,792 *	4,559 *	4,833 *		4,742 *	1,621 *	2,911 *		1,714 *	
6	0,780 *	0,646 *	1,096 *	3,634 *	5,521 *	5,119 *		4,833 *	2,071 *	2,778 *		1,621 *	
7	0,751 *	0,724 *	1,096 *	3,557 *	6,267 *	5,316 *		4,648 *	3,059 *	2,589 *		1,812 *	
8	0,698 *	0,809 *	1,027 *	3,332 *	6,839 *	5,728 *		4,468 *	3,116 *	2,778 *		2,180 *	
9	0,698 *	0,837 *	0,993 *	3,187 *	6,722 *	10,200 *		4,862 *	2,978 *	3,408 *		2,846 *	
10	0,646 *	0,780 *	0,929 *	3,047 *	6,606 *	12,354 *		4,381 *	2,844 *	3,116 *		2,844 *	
11	0,646 *	0,724 *	1,105 *	2,911 *	6,958 *	11,173 *		5,223 *	2,713 *	2,978 *		3,819 *	
12	0,598 *	0,698 *	1,027 *	2,844 *	7,955 *	10,691 *		6,158 *	2,587 *	2,844 *		4,205 *	
13	0,552 *	0,646 *	1,132 *	1,360 *	7,955 *	9,925 *		6,606 *	2,465 *	2,713 *		4,036 *	
14	0,552 *	0,622 *	1,096 *	2,526 *	7,698 *	9,043 *		6,958 *	2,346 *	2,587 *		3,872 *	
15	0,508 *	0,598 *	1,061 *	2,406 *	7,446 *	8,624 *		7,199 *	2,232 *	2,465 *		3,712 *	
16	0,508 *	0,552 *	1,177 *	2,289 *	7,199 *	8,488 *		7,825 *	2,121 *	3,712 *		3,557 *	
17	0,552 *	0,552 *	0,961 *	2,176 *	6,722 *	8,219 *		8,355 *	2,014 *	2,232 *		3,406 *	
18	0,530 *	0,622 *	0,929 *	2,123 *	6,267 *	6,882 *		9,329 *	1,910 *	2,121 *		3,259 *	
19	0,508 *	0,751 *	0,867 *	2,014 *	6,047 *	7,698 *		9,919 *	1,860 *	2,014 *		3,116 *	
20	0,487 *	0,867 *	0,867 *	2,121 *	5,832 *	7,199 *		9,919 *	1,860 *	2,014 *		2,911 *	
21	0,467 *	0,898 *	0,808 *	2,067 *	5,519 *	6,722 *		9,621 *	2,067 *	1,910 *		2,713 *	
22	0,467 *	1,096 *	0,808 *	1,962 *	5,316 *	6,492 *		10,856 *	2,234 *	1,810 *		2,587 *	
23	0,508 *	1,061 *	0,751 *	1,910 *	5,119 *	6,492 *		10,850 *	2,911 *	1,714 *		2,465 *	
24	0,552 *	0,993 *	0,751 *	2,014 *	5,023 *	6,842 *		11,932 *	2,713 *	1,621 *		2,346 *	
25	0,598 *	0,898 *	0,698 *	1,682 *	4,833 *	6,267 *		9,621 *	2,526 *	1,531 *		2,232 *	
26	0,622 *	0,867 *	1,030 *	2,346 *	4,648 *	5,938 *		9,043 *	2,467 *	1,445 *		2,121 *	
27	0,672 *	0,995 *	1,027 *	2,589 *	4,378 *	5,832 *		7,955 *	2,589 *	1,362 *		1,912 *	
28	0,698 *	1,061 *	1,363 *	2,650 *	4,121 *	6,047 *		7,570 *	2,465 *	1,205 *		1,714 *	
29	0,557 *		1,290 *	2,526 *	3,792 *	6,282 *		7,698 *	2,346 *	1,205 *		1,667 *	
30	0,577 *		1,860 *	2,589 *	3,481 *	6,722 *		8,089 *	2,232 *	1,282 *		1,576 *	
31	0,598 *		2,176 *		3,259 *			7,955 *		1,445 *		1,488 *	
Caudal Máx.	0,866 *	1,131 *	2,231 *	3,871 *	8,085 *	13,794 *		13,794 *	3,405 *	3,712 *		4,378 *	
Dia	5	22	31	5	13	9		24	7	1		11	
Hora	18	18	18	7	6	17		7	18	7		17	
Caudal Mín.	0,466 *	0,508 *	0,697 *	0,006 *	2,843 *	3,258 *		4,205 *	1,620 *	1,205 *		1,444 *	
Dia	21	4	25	13	1	1		9	1	28		31	
Hora	18	18	18	17	7	7		18	7	17		17	
Caudal Medio	0,605	0,751	1,085	2,613	5,457	7,019		7,277	2,308	2,368		2,567	

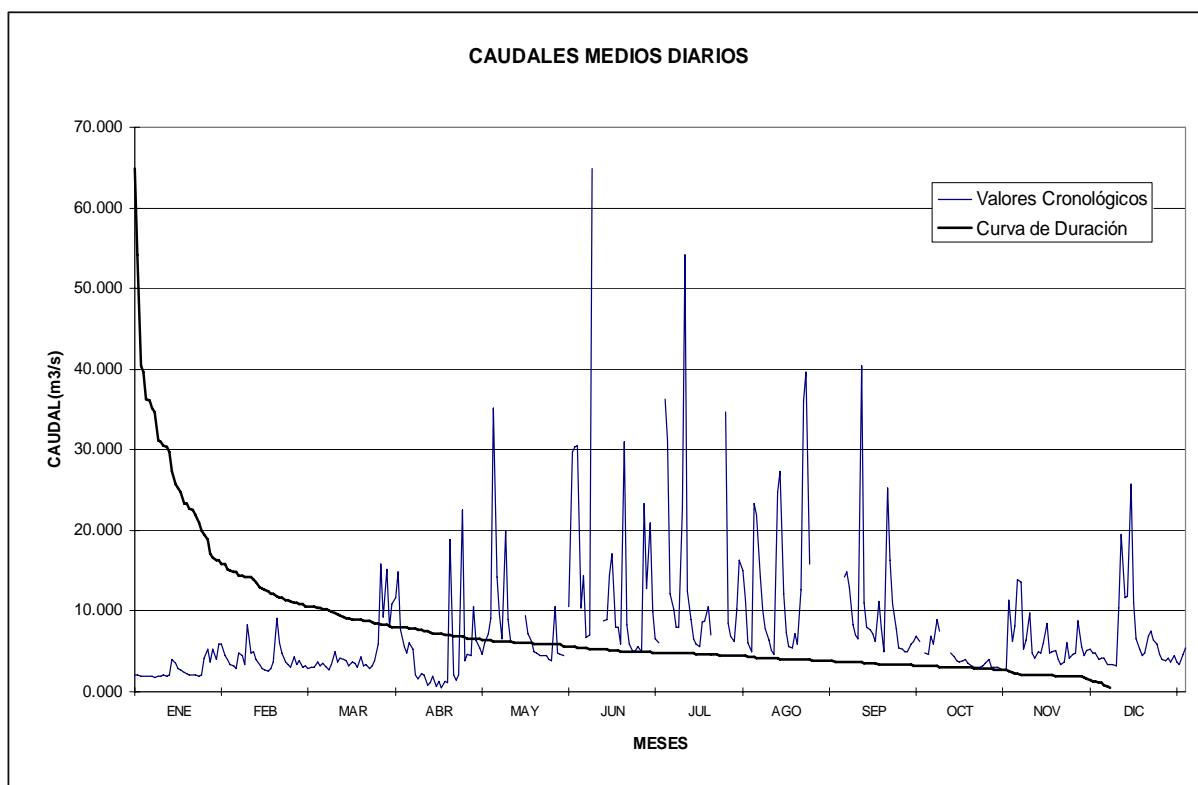
NOTA: *CALCULADO CON DATOS LIMNIMETRICOS



ANUARIO HIDROLOGICO DE 1994
CAUDALES MEDIOS DIARIOS (m3/s)

H787	ALAO EN HDA.ALAO											Area Drenaje:108Km2	INAMHI
DIA	ENE.	FEB.	MAR.	ABR.	MAY.	JUN.	JUL.	AGO.	SEP.	OCT.	NOV.	DIC.	
1	2,056 *	4,473	3,144	11,746	4,593 *	29,688 *	6,062 *	6,066 *		4,744 *	8,190	4,086	
2	2,025 *	3,996	2,939	14,821	6,122 *	30,343 *		4,898 *		4,593 *	13,865	4,103	
3	1,994 *	3,322	3,061	7,714	7,255 *	30,476 *	36,213 *	23,261 *	14,147 *	6,796 *	13,517	3,410	
4	1,994 *	3,170	3,064	5,526	9,145 *	10,320 *	31,222 *	21,830 *	14,837 *	5,887 *	5,221	3,359	
5	1,934 *	2,879	3,618	4,868	35,173 *	14,386 *	12,068 *	14,293 *	12,937 *	8,998 *	6,451	3,294	
6	1,964 *	4,760	3,143	6,074	14,154 *	6,669 *	10,155 *	10,050 *	8,271 *	7,512 *	9,725	3,176	
7	1,935 *	4,475	3,450	5,311	9,603 *	6,988 *	7,918 *	7,791 *	6,988 *		4,754	10,311	
8	1,731 *	3,320	3,035	2,074	6,624 *	64,842 *	7,923 *	6,362 *	6,486 *		4,129	19,543	
9	1,845 *	8,375	2,659	1,634	20,036 *		22,620 *	5,111 *	40,407 *		5,022	11,733	
10	1,964 *	4,835	3,305	2,239	8,998 *	16,687 *	54,177 *	4,693 *	11,009 *	4,847 *	4,736	11,854	
11	2,118 *	4,910	5,034	2,146	6,305 *		12,400 *	24,795 *	7,917 *	4,252 *	6,122	25,696	
12	1,994 *	3,934	3,676	0,792		8,783 *	8,876 *	27,350 *	7,650 *	3,834 *	8,460	10,986	
13	2,084	3,432	4,184	1,187		8,945 *	6,494 *	12,136 *	7,183 *	3,657 *	4,836	6,484	
14	3,979	2,917	3,924	1,921		14,419 *	5,945 *	7,311 *	6,243 *	3,834 *	4,892	5,209	
15	3,515	2,653	3,803	0,709		17,145 *	5,545 *	5,658 *	11,152 *	4,016 *	5,077	4,459	
16	2,798	2,503	3,249	1,205	9,409 *	7,935 *	8,553 *	5,435 *	7,900 *	3,442 *	3,935	4,723	
17	2,699	2,878	3,611	0,410	7,262 *	8,067 *	8,860 *	7,114 *	4,958 *	3,155 *	3,430	6,877	
18	2,458	3,745	3,535	1,331	6,182 *	5,945 *	10,600 *	5,945 *	25,324 *	2,998 *	3,673	7,506	
19	2,188	9,050	3,068	1,046	5,003 *	31,003 *	7,058 *	12,616 *	16,317 *	2,958 *	6,088	6,404	
20	2,111	6,131	4,255	18,802	4,847 *	8,349 *		36,165 *	10,822 *	2,958 *	4,154	5,877	
21	2,045	4,787	3,240	2,149	4,543 *	5,837 *		39,577 *	7,849 *	3,157 *	4,589	4,713	
22	2,047	3,706	3,432	1,472	4,496 *	5,003 *		15,832 *	5,494 *	3,528 *	4,737	3,940	
23	1,967	3,329	2,890	2,018	4,395 *	5,166 *			5,217 *	3,989 *	8,739	3,820	
24	2,008	3,009	3,123	22,530	4,021 *	5,548 *	34,713 *		4,952 *	3,075 *	5,671	4,181	
25	4,100	4,253	3,768	3,783	3,789 *	4,951 *	8,424 *		4,898 *	3,036 *	4,443	3,741	
26	5,336	3,296	5,956	4,593 *	10,562 *	23,305 *	6,796 *		5,969 *	2,965	5,151	4,408	
27	3,705	3,802	15,889	4,395 *	4,851 *	12,718 *	6,301 *		6,305 *	2,930	5,299	3,708	
28	5,320	2,997	9,223	10,562 *	4,644 *	20,879 *	10,234 *		6,844 *	2,754	4,797	3,322	
29	3,982		15,198	6,423 *	4,494 *	9,855 *	16,278 *		6,155 *	2,753	4,815	4,582	
30	5,859		8,030	5,491 *		6,609 *	15,042 *			11,307	3,941	5,394	
31	5,869		10,796		10,562 *		11,294 *			6,235		4,148	
Caudal Máx.	15,442	24,994	37,382	46,663							24,451	44,709	
Dia	30	19	29	24							2	11	
Hora	21	14	2	13							4	3	
Caudal Mín.	1,730 *	2,346	2,413	0,275							3,316	2,996	
Dia	8	17	9	18							18	6	
Hora	6		21									9	
Caudal Medio	2,826	4,104	4,880	5,165	8,348	15,030	14,298	13,831	10,156	4,436	5,948	6,614	

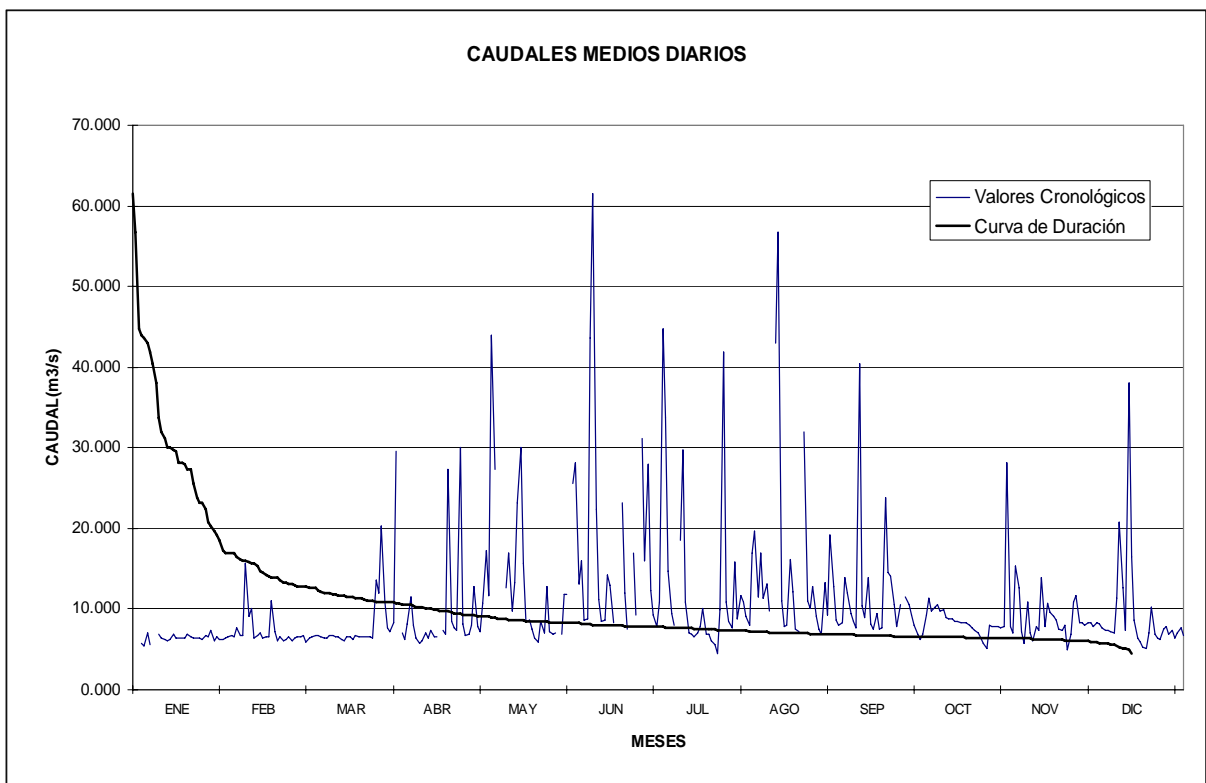
NOTA: *CALCULADO CON DATOS LIMNIMETRICOS



ANUARIO HIDROLOGICO DE 1994
CAUDALES MEDIOS DIARIOS (m3/s)

H788		PUELA AJ CHAMBO										Area Drenaje:197Km2	INAMHI
DIA	ENE.	FEB.	MAR.	ABR.	MAY.	JUN.	JUL.	AGO.	SEP.	OCT.	NOV.	DIC.	
1		6,236	6,634	8,341	7,216 *		7,824 *	9,086 *	8,608 *	6,898 *	7,014	8,125	
2		6,423	5,991	29,578 *	10,764 *	25,622 *	10,820 *	7,938 *	8,045 *	9,241 *	15,324	7,680	
3		6,607	6,466		17,224 *	28,179 *	44,807 *	17,016 *	8,322 *	11,323 *	12,598	7,404	
4	5,707 *	6,675	6,523	7,101 *	11,746 *	13,119 *	33,791 *	19,657 *	13,957 *	9,722 *	7,189	7,318	
5	5,456 *	6,492	6,759	6,243 *	43,962 *	15,958 *	14,782 *	11,456 *	12,058 *	10,216 *	5,760	7,197	
6	7,101 *	7,747	6,634	8,136 *	27,252 *	8,613 *	9,470 *	16,917 *	9,448 *	10,485 *	10,889	7,079	
7	5,538 *	6,744	6,488	11,484 *		8,745 *	8,045 *	11,315 *	8,495 *	9,702 *	7,046	11,289	
8		6,683	6,419	7,947 *	10,227 *	43,702 *		13,090 *	7,717 *	9,832 *	5,994	20,784	
9		15,657	6,419	6,421 *		61,521 *	18,540 *	9,827 *	40,385 *	8,961 *	7,758	12,600	
10	6,902 *	9,158	6,663	5,793 *	12,675 *	22,415 *	29,768 *		10,380 *	8,724 *	7,378	7,295	
11	6,421 *	10,100	6,685	6,063 *	16,949 *	11,204 *	10,945 *	42,992 *	8,961 *	8,724 *	13,841	37,964	
12	6,285	6,466	6,504	6,998 *	9,699 *	8,495 *	6,998 *	56,710 *	13,956 *	8,492 *	7,849	16,477	
13	6,014	6,783	6,569	6,421 *	13,218 *	8,576 *	6,910 *	11,055 *	8,167 *	8,492 *	10,728	8,612	
14	6,263	7,065	6,274	7,401 *	23,118 *	14,269 *	6,517 *	7,833 *	7,506 *	8,265 *	9,559	6,439	
15	6,859	6,383	6,093	6,513 *	30,058 *	12,905 *	6,998 *	7,960 *	9,354 *	8,265 *	9,072	5,901	
16	6,366	6,574	6,506	6,616 *	15,673 *	8,265 *	7,833 *	16,199 *	7,506 *	8,265 *	8,586	5,216	
17	6,352	6,621	6,502		8,492 *		10,101 *	12,194 *	7,717 *	7,933 *	7,517	5,088	
18	6,323	10,976	6,206	7,342 *	8,622 *		6,802 *	7,519 *	23,816 *	7,717 *	7,341	7,012	
19	6,444	7,124	6,660	6,902 *	7,510 *	23,132 *	6,818 *	7,197 *	14,548 *	7,401 *	8,034	10,201	
20	6,876	6,058	6,476	27,366 *	6,327 *	11,992 *	6,057 *		14,127 *	7,096 *	5,015	6,824	
21	6,592	6,483	6,535	8,529 *	5,881 *	7,510 *	5,546 *	31,933 *	10,506 *	6,421 *	6,806	6,406	
22	6,401	6,055	6,573	7,731 *	8,508 *		4,533 *	10,966 *	7,824 *	5,709 *	10,792	6,281	
23	6,419	6,247	6,578	7,342 *	7,101 *	16,928 *	9,911 *	10,101 *	10,493 *	5,057 *	11,657	7,473	
24	6,456	6,607	6,511	29,998 *	12,865 *	9,340 *	41,888 *	12,735 *		8,042 *	8,283	7,814	
25	6,307	6,055	6,425	8,158 *	7,197 *		10,945 *	9,086 *	11,462 *	7,771	8,265	6,933	
26	6,692	6,365	13,632	6,708 *	6,808 *	31,190 *	8,495 *	7,510 *	10,485 *	7,767	8,067	7,276	
27	6,558	6,521	12,000	6,808 *	6,998 *	16,046 *	7,613 *	6,800 *	9,212 *	7,824	8,360	6,458	
28	7,316	6,607	20,337	8,042 *		28,027 *	15,855 *	13,304 *	8,045 *	7,663	8,291	6,991	
29	6,011		10,930	12,804 *	6,808 *	12,376 *	8,857 *	9,325 *	6,902 *	7,824	7,824	7,715	
30	6,590		7,675	7,824 *	11,763 *	9,204 *	11,603 *	19,122 *	6,235 *	28,062	8,381	6,755	
31	6,227		7,256		11,774 *		10,924 *	12,735 *		7,798		9,030	
Caudal Máx.		36,432	71,379							63,773	28,890	79,647	
Dia		9	28							30	2	11	
Hora		14	13							7	6	12	
Caudal Mín.		5,706	5,879							4,321	4,051	4,461	
Dia		20	18							31	21	30	
Hora		4	1							5	22	16	
Caudal Medio	6,402	7,268	7,545	9,879	13,086	18,293	12,999	14,813	11,180	8,893	8,707	9,214	

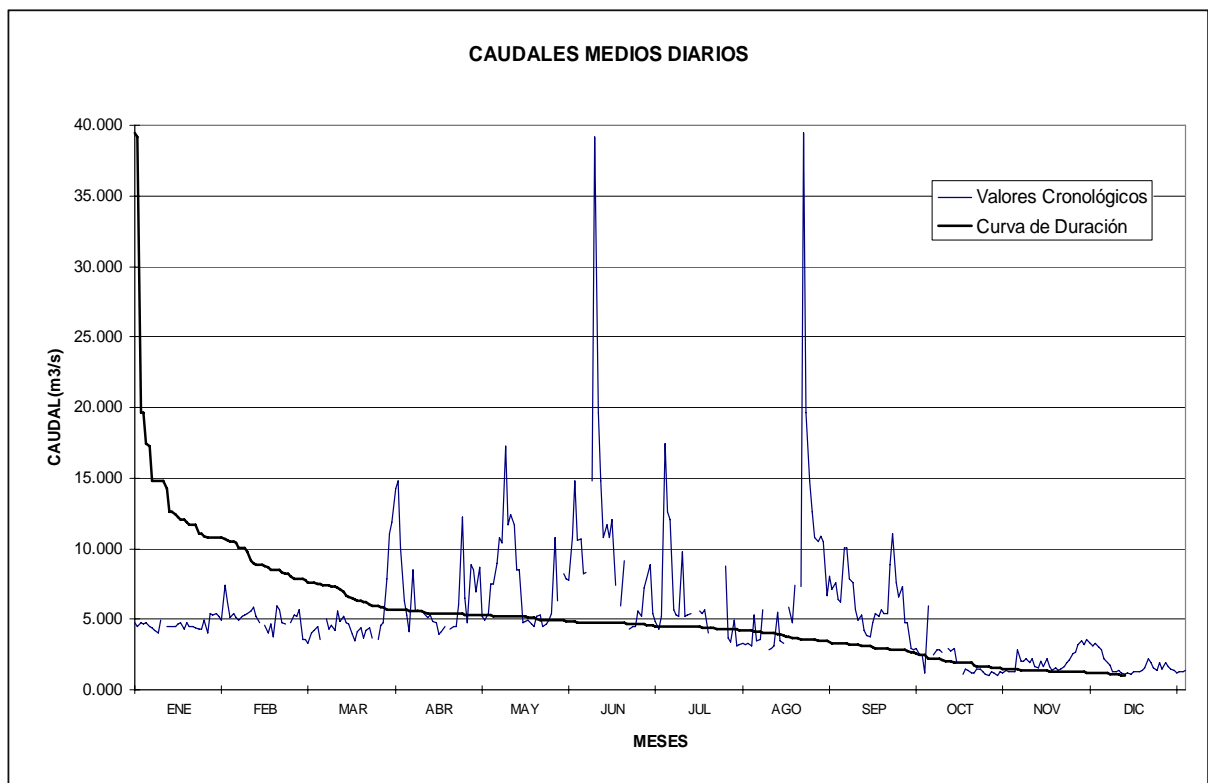
NOTA: *CALCULADO CON DATOS LIMNIMETRICOS



ANUARIO HIDROLOGICO DE 1994
CAUDALES MEDIOS DIARIOS (m3/s)

H789		GUARGUALLA AJ CEBADAS											Area Drenaje:192Km2	INAMHI
DIA	ENE.	FEB.	MAR.	ABR.	MAY.	JUN.	JUL.	AGO.	SEP.	OCT.	NOV.	DIC.		
1	4,731 *	7,392 *	3,595 *	14,241 *	5,190 *	10,805 *	4,296 *	3,317 *	6,348 *	1,231 *	1,317	2,837		
2	4,510 *	6,193 *	3,300 *	14,827 *	4,957 *	14,827 *	5,190 *	3,140 *	6,206 *	5,928 *	2,873	2,179		
3	4,731 *	5,085 *	3,989 *	10,057 *	5,429 *	10,606 *	17,431 *	5,276 *	10,032 *		1,993	1,936		
4	4,619 *	5,429 *	4,194 *	6,321 *	7,520 *	10,643 *	12,625 *	3,501 *	10,090 *	2,486 *	2,049	1,768		
5	4,731 *	5,075 *	4,451 *	5,311 *	7,520 *	8,188 *	12,033 *	3,595 *	7,888 *	2,801 *	2,236	1,305		
6	4,510 *	4,976 *	3,595 *	4,094 *	8,984 *	8,346 *	5,675 *	5,668 *	7,582 *	2,801 *	1,948	1,281		
7	4,405 *	5,190 *		8,501 *	10,805 *		5,311 *		5,695 *	2,646 *	2,215	1,375		
8	4,203 *	5,308 *	4,995 *	5,564 *	10,411 *	14,827 *	5,190 *	2,801 *	4,957 *		1,677	1,214		
9	3,989 *	5,429 *	4,315 *	5,675 *	17,233 *	39,185 *	9,800 *	2,968 *	5,337 *	2,968 *	1,547	1,140		
10	4,957 *	5,551 *	4,548 *		11,646 *	19,633 *	5,190 *	3,140 *	4,217 *	2,722 *	2,008	1,146		
11		5,800 *	4,191 *	5,429 *	12,426 *	14,827 *	5,311 *	5,478 *	3,863 *	2,886 *	1,644	1,129		
12	4,510 *	5,190 *	5,554 *	5,072 *	11,646 *	10,805 *	5,429 *	3,501 *	3,702 *	1,921 *	2,220	1,257		
13	4,510 *	4,731 *	4,871 *	5,311 *	8,501 *	11,646 *			4,794 *		1,655	1,266		
14	4,510 *		5,190 *	4,845 *	8,508 *	10,805 *			5,429 *	1,133 *	1,330	1,322		
15	4,510 *	4,548 *	4,737 *	4,731 *	4,731 *	12,033 *	5,551 *	5,800 *	5,190 *	1,455 *	1,526	1,367		
16	4,619 *	3,989 *	4,619 *	3,887 *	4,845 *	7,392 *	5,429 *	4,731 *	5,675 *	1,333 *	1,368	1,542		
17	4,731 *	4,631 *	3,896 *	4,088 *	4,957 *		5,675 *	7,437 *		5,429 *	1,181 *	1,454		
18	4,315 *	3,787 *	3,514 *	4,510 *	4,619 *	5,928 *	3,989 *		5,429 *	1,181 *	1,667	1,875		
19	4,749 *	5,928 *	4,094 *		4,517 *	9,142 *		7,289 *		8,822 *	1,505 *	1,925		
20	4,510 *	5,675 *	4,405 *	4,315 *	5,190 *		4,405 *	39,421 *	11,095 *	1,505 *	2,061	1,345		
21	4,510 *	4,794 *	3,691 *	4,510 *	5,321 *	4,296 *	4,296 *	19,633 *	7,582 *	1,260 *	2,529	1,889		
22	4,405 *	4,631 *	4,203 *	4,517 *	4,510 *	4,510 *		14,827 *	6,600 *	1,133 *	2,617	1,475		
23	4,296 *		4,358 *	6,026 *	4,619 *	4,510 *		12,625 *	7,310 *	1,045 *	3,240	1,899		
24	4,296 *	4,749 *	3,691 *	12,228 *	4,957 *	5,554 *	8,748 *	10,805 *	4,731 *	1,235 *	3,451	1,674		
25	4,957 *	5,311 *		6,472 *	5,429 *	5,190 *	3,691 *	10,532 *	4,731 *	1,190 *	3,228	1,484		
26	3,989 *	5,190 *	3,598 *	4,731 *	10,805 *	7,199 *	3,408 *	10,896 *	2,968 *	1,040 *	3,588	1,386 *		
27	5,429 *	5,675 *	4,548 *	8,822 *	6,321 *		7,881 *	4,957 *	10,532 *	2,801 *	1,281	3,322		
28	5,321 *	3,595 *	4,794 *	8,501 *		8,822 *	3,140 *	6,639 *	2,886 *	1,221	3,125	1,283 *		
29	5,429 *		7,888 *	6,916 *	8,188 *	5,429 *	3,227 *	8,036 *	2,486 *	1,384	3,260	1,283 *		
30	5,190 *		11,084 *	8,663 *	7,881 *	4,845 *	3,317 *	7,145 *	2,486 *	1,303	2,991	1,388 *		
31	4,957 *		11,841 *		7,733 *		3,227 *	7,623 *		1,264		1,386 *		
Caudal Máx. Dia									11,837 *		3,787	2,883		
Hora									20		23	1		
Caudal Mín. Dia									2,409 *		1,085	0,994 *		
Hora									30		1	27		
Caudal Medio	4,637	5,148	4,887	6,720	7,513	10,291	6,020	8,202	5,745	1,822	2,268	1,527		

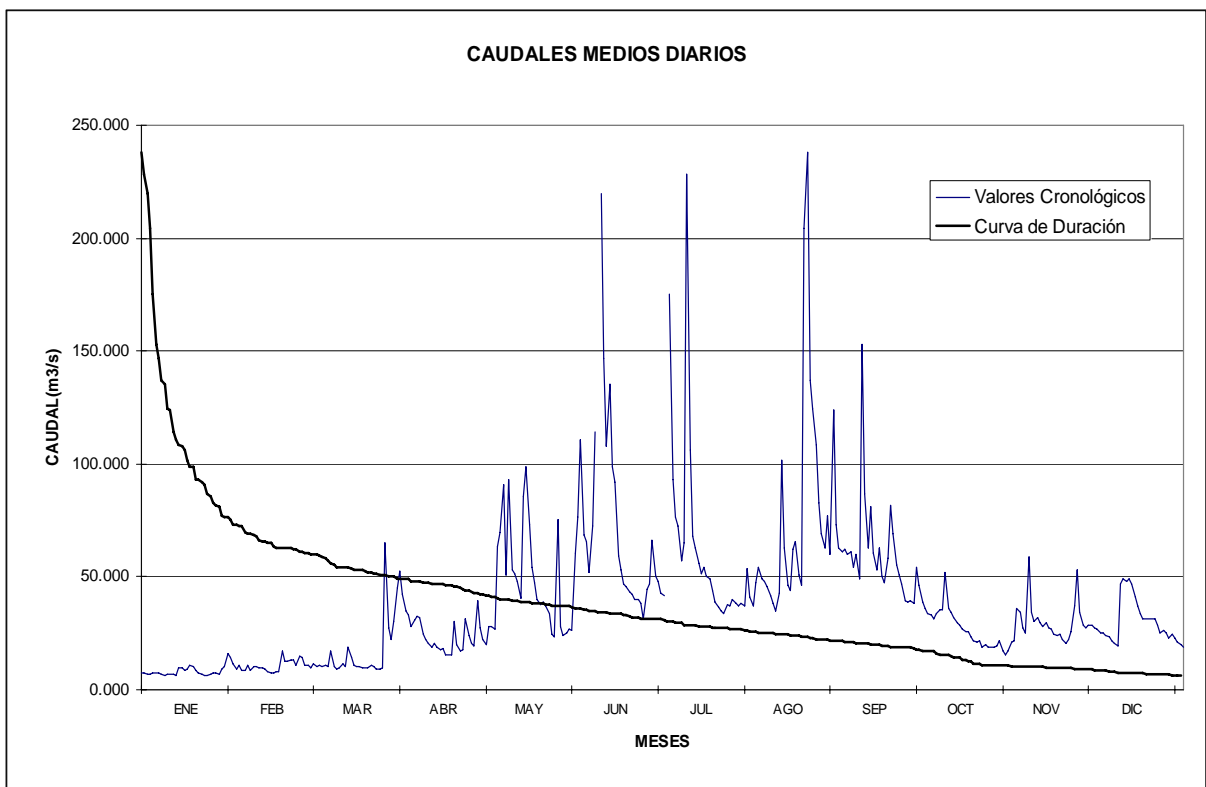
NOTA: *CALCULADO CON DATOS LIMNIMETRICOS



ANUARIO HIDROLOGICO DE 1994
CAUDALES MEDIOS DIARIOS (m3/s)

H790		CEBADAS AJ GUAMOTE										Area Drenaje:702Km2	INAMHI
DIA	ENE.	FEB.	MAR.	ABR.	MAY.	JUN.	JUL.	AGO.	SEP.	OCT.	NOV.	DIC.	
1	7,148 *	14,165 *	9,663 *	52,747 *	19,796 *	60,654 *	42,878 *	41,089 *	62,576 *	35,921 *	21,549 *	24,991 *	
2	7,148 *	11,259 *	11,560 *	42,504 *	27,877 *	76,673 *	41,438 *	37,270 *	60,826 *	33,959 *	36,172 *	24,994 *	
3	6,861 *	9,327 *	10,180 *	34,562 *	28,116 *	110,739 *		47,488 *	62,230 *	33,003 *	34,280 *	23,905 *	
4	6,719 *	10,742 *	10,712 *	33,060 *	26,964 *	68,422 *	175,281 *	54,498 *	59,941 *	31,120 *	27,553 *	23,370 *	
5	7,447 *	8,674 *	10,358 *	28,116 *	63,231 *	65,730 *	92,952 *	49,274 *	60,826 *	33,427 *	25,268 *	21,543 *	
6	7,441 *	8,838 *	10,887 *	30,890 *	69,664 *	52,114 *	76,513 *	48,107 *	54,060 *	35,588 *	58,724 *	20,534 *	
7	7,148 *	10,742 *	10,004 *	32,540 *	90,808 *	72,665 *	72,675 *	45,453 *	59,828 *	35,270 *	34,343 *	19,310 *	
8	6,719 *	8,838 *	17,242 *	32,063 *	50,859 *	114,223 *	56,990 *	41,429 *	49,274 *	51,808 *	30,507 *	46,733 *	
9	6,441 *	10,253 *	10,004 *	24,447 *	93,030 *		64,859 *	38,285 *	153,038 *	35,921 *	31,758 *	49,267 *	
10	7,006 *	10,540 *	9,327 *	22,056 *	53,246 *	219,551 *	228,577 *	34,604 *	86,763 *	34,280 *	29,937 *	48,104 *	
11	6,722 *	9,506 *	9,669 *	20,288 *	51,642 *	146,868 *	106,107 *	42,731 *	62,576 *	31,746 *	27,827 *	49,305 *	
12	6,580 *	9,497 *	11,438 *	19,067 *	48,107 *	108,117 *	68,055 *	101,338 *	81,107 *	29,900 *	29,900 *	46,588 *	
13	6,169 *	9,327 *	10,352 *	20,540 *	40,369 *	135,290 *	62,652 *	62,735 *	60,452 *	28,704 *	27,248 *	41,077 *	
14	9,497 *	8,046 *	18,939 *	19,073 *	85,575 *	98,983 *	56,127 *	46,217 *	52,843 *	26,964 *	26,675 *	36,921 *	
15	9,844 *	7,589 *	14,183 *	17,656 *	98,462 *	91,888 *	51,642 *	43,963 *	63,000 *	25,545 *	24,717 *	33,959 *	
16	8,838 *	7,293 *	11,066 *	18,127 *	73,317 *	59,120 *	54,473 *	62,141 *	50,057 *	25,548 *	24,173 *	31,431 *	
17	9,161 *	7,904 *	10,527 *	15,428 *	54,498 *	53,246 *	50,456 *	65,730 *	47,340 *	23,379 *	24,811 *	31,428 *	
18	10,884 *	8,046 *	10,352 *	15,216 *	47,387 *	46,962 *	48,880 *	50,840 *	58,007 *	21,543 *	22,056 *	31,431 *	
19	10,010 *	17,242 *	9,493 *	15,213 *	40,014 *	45,453 *	43,969 *	46,217 *	81,478 *	21,290 *	20,288 *	31,120 *	
20	8,363 *	12,760 *	9,844 *	30,280 *	37,597 *	43,598 *	39,030 *	204,449 *	69,345 *	21,580 *	22,056 *	31,126 *	
21	7,293 *	12,373 *	9,835 *	20,169 *	38,967 *	42,504 *	36,587 *	237,932 *	55,297 *	18,827 *	25,888 *	28,412 *	
22	6,861 *	13,230 *	10,887 *	16,974 *	37,260 *	40,014 *	34,607 *	136,964 *	50,840 *	19,870 *	37,147 *	25,268 *	
23	6,305 *	13,157 *	10,180 *	17,475 *	33,959 *	40,061 *	33,959 *	124,540 *	46,962 *	19,073 *	53,284 *	26,389 *	
24	6,036 *	10,887 *	9,327 *	31,211 *	24,717 *	38,316 *	37,939 *	108,708 *	39,326 *	19,067 *	34,299 *	25,268 *	
25	6,767 *	14,617 *	9,327 *	23,952 *	23,640 *	31,431 *	37,015 *	83,030 *	38,967 *	18,591 *	28,412 *	22,576 *	
26	7,589 *	14,035 *	9,844 *	20,288 *	75,421 *	44,785 *	40,024 *	69,345 *	39,316 *	19,550 *	27,245 *	24,456 *	
27	7,293 *	10,706 *	64,848 *	19,680 *	27,827 *	46,604 *	38,285 *	63,026 *	38,279 *	21,635 *	28,704 *	22,865 *	
28	7,003 *	10,887 *	27,534 *	39,133 *	23,914 *	66,362 *	37,270 *	76,992 *	54,482 *	16,983 *	28,711 *	21,035 *	
29	8,998 *		22,318 *	27,257 *	24,994 *	50,456 *	38,285 *	59,941 *	46,331 *	15,643 *	27,534 *	20,039 *	
30	10,540 *		30,280 *	22,056 *	26,700 *	48,116 *	36,921 *	124,136 *	38,974 *	17,204 *	26,672 *	19,067 *	
31	16,092 *		45,040 *		26,389 *		53,807 *	73,228 *		21,097 *		21,315 *	
Caudal Máx.	16,970 *	24,991 *	100,097 *	64,779 *	123,812 *			281,420 *	194,444 *	65,679 *	69,345 *	59,509 *	
Dia	31	19	27	1	7			21	9	8	6	8	
Hora	7	17	17	17	17			17	7	7	7	17	
Caudal Mín.	5,642 *	7,293 *	9,160 *	14,788 *	19,307 *			34,603 *	37,936 *	15,643 *	19,792 *	18,827 *	
Dia	25	16	25	18	1			10	30	29	19	30	
Hora	7	7	7	7	17			7	17	7	17	17	
Caudal Medio	7,965	10,731	15,329	25,402	47,237	73,067	61,941	74,893	59,477	26,581	29,924	29,800	

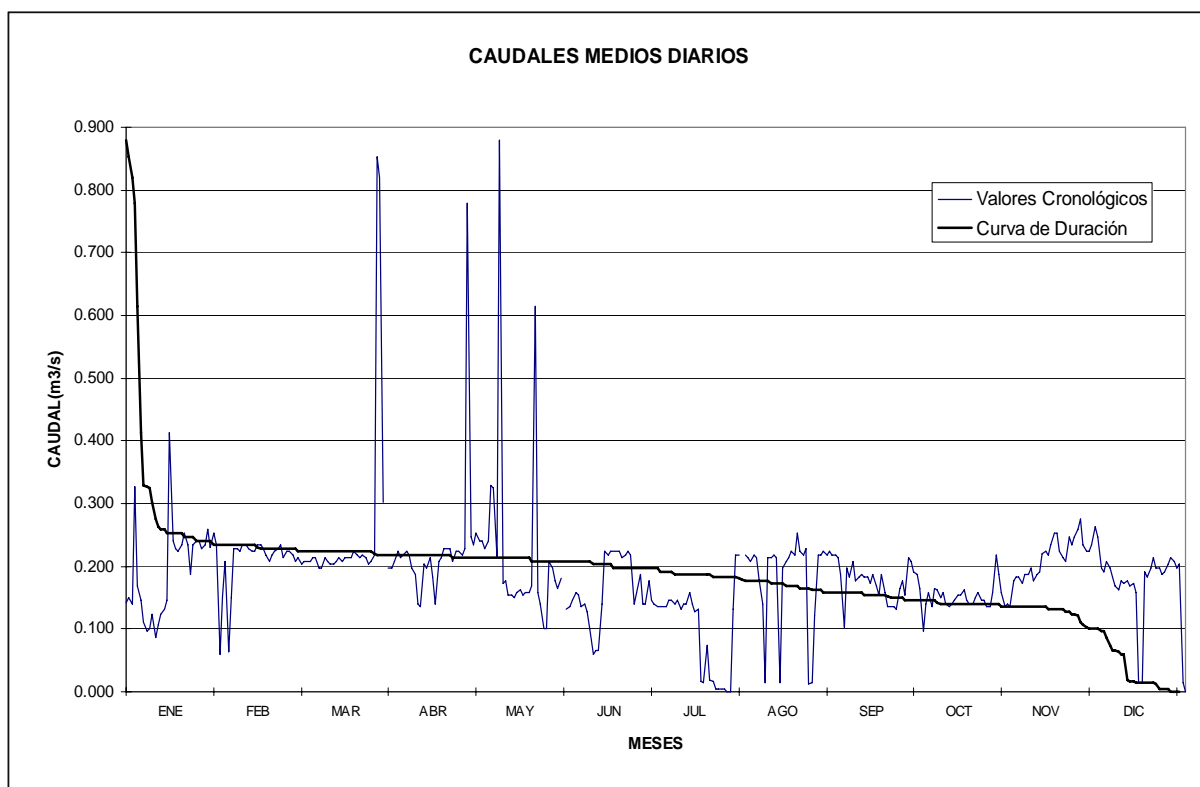
NOTA: *CALCULADO CON DATOS LIMNIMETRICOS



ANUARIO HIDROLOGICO DE 1994
CAUDALES MEDIOS DIARIOS (m3/s)

H791		BALSACON EN SAN ANDRES										Area Drenaje:709Km2	INAMHI
DIA	ENE.	FEB.	MAR.	ABR.	MAY.	JUN.	JUL.	AGO.	SEP.	OCT.	NOV.	DIC.	
1	0,141 *	0,235 *	0,213 *	0,197 *	0,252 *	0,132 *	0,140 *	0,218 *	0,218 *	0,096 *	0,177 *	0,197 *	
2	0,150 *	0,060 *	0,203 *	0,197 *	0,240 *	0,136 *	0,136 *	0,213 *	0,213 *	0,140 *	0,182 *	0,192 *	
3	0,140 *	0,153 *	0,208 *	0,208 *	0,240 *	0,145 *	0,136 *	0,208 *	0,187 *	0,159 *	0,182 *	0,208 *	
4	0,327 *	0,208 *	0,208 *	0,224 *	0,229 *	0,158 *	0,136 *	0,218 *	0,103 *	0,136 *	0,172 *	0,197 *	
5	0,168 *	0,063 *	0,208 *	0,213 *	0,241 *	0,154 *	0,136 *	0,213 *	0,197 *	0,164 *	0,187 *	0,182 *	
6	0,145 *	0,151 *	0,213 *	0,218 *	0,328 *	0,136 *	0,145 *	0,178 *	0,182 *	0,163 *	0,187 *	0,168 *	
7	0,111 *	0,229 *	0,213 *	0,224 *	0,324 *	0,140 *	0,145 *	0,140 *	0,208 *	0,150 *	0,197 *	0,163 *	
8	0,097 *	0,229 *	0,197 *	0,218 *	0,214 *	0,127 *	0,140 *	0,015 *	0,177 *	0,158 *	0,177 *	0,177 *	
9	0,100 *	0,224 *	0,197 *	0,197 *	0,880 *	0,100 *	0,145 *	0,213 *	0,182 *	0,140 *	0,187 *	0,173 *	
10	0,123 *	0,235 *	0,213 *	0,187 *	0,173 *	0,060 *	0,132 *	0,213 *	0,187 *	0,136 *	0,192 *	0,177 *	
11	0,086 *	0,235 *	0,208 *	0,140 *	0,177 *	0,066 *	0,140 *	0,218 *	0,182 *	0,140 *	0,219 *	0,169 *	
12	0,107 *	0,229 *	0,203 *	0,136 *	0,154 *	0,066 *	0,140 *	0,213 *	0,182 *	0,145 *	0,224 *	0,172 *	
13	0,123 *	0,224 *	0,203 *	0,203 *	0,154 *	0,139 *	0,158 *	0,015 *	0,172 *	0,154 *	0,218 *	0,159 *	
14	0,132 *	0,224 *	0,208 *	0,197 *	0,149 *	0,224 *	0,140 *	0,197 *	0,187 *	0,154 *	0,235 *	0,015 *	
15	0,145 *	0,235 *	0,213 *	0,213 *	0,158 *	0,218 *	0,127 *	0,208 *	0,168 *	0,163 *	0,252 *	0,015 *	
16	0,413 *	0,235 *	0,208 *	0,182 *	0,163 *	0,224 *	0,132 *	0,213 *	0,154 *	0,145 *	0,252 *	0,192 *	
17	0,240 *	0,229 *	0,213 *	0,140 *	0,154 *	0,224 *	0,016 *	0,224 *	0,187 *	0,140 *	0,224 *	0,182 *	
18	0,229 *	0,218 *	0,213 *	0,208 *	0,158 *	0,224 *	0,015 *	0,218 *	0,158 *	0,140 *	0,213 *	0,197 *	
19	0,224 *	0,208 *	0,213 *	0,213 *	0,158 *	0,224 *	0,073 *	0,252 *	0,136 *	0,149 *	0,208 *	0,213 *	
20	0,235 *	0,218 *	0,224 *	0,229 *	0,168 *	0,213 *	0,018 *	0,224 *	0,136 *	0,158 *	0,246 *	0,197 *	
21	0,252 *	0,224 *	0,218 *	0,229 *	0,615 *	0,218 *	0,016 *	0,218 *	0,136 *	0,145 *	0,235 *	0,197 *	
22	0,235 *	0,229 *	0,213 *	0,229 *	0,158 *	0,224 *	0,005 *	0,229 *	0,132 *	0,145 *	0,246 *	0,187 *	
23	0,187 *	0,235 *	0,218 *	0,208 *	0,140 *	0,218 *	0,005 *	0,012 *	0,164 *	0,136 *	0,258 *	0,192 *	
24	0,235 *	0,213 *	0,213 *	0,224 *	0,100 *	0,140 *	0,005 *	0,015 *	0,177 *	0,136 *	0,275 *	0,203 *	
25	0,240 *	0,224 *	0,203 *	0,224 *	0,100 *	0,158 *	0,005 *	0,121 *	0,154 *	0,159 *	0,235 *	0,213 *	
26	0,240 *	0,224 *	0,208 *	0,218 *	0,208 *	0,187 *	0,000 *	0,218 *	0,213 *	0,218 *	0,224 *	0,208 *	
27	0,229 *	0,218 *	0,218 *	0,229 *	0,197 *	0,140 *	0,000 *	0,218 *	0,208 *	0,188 *	0,224 *	0,197 *	
28	0,235 *	0,208 *	0,853 *	0,779 *	0,177 *	0,140 *	0,132 *	0,224 *	0,192 *	0,158 *	0,235 *	0,203 *	
29	0,258 *		0,820 *	0,246 *	0,164 *	0,177 *	0,218 *	0,218 *	0,187 *	0,136 *	0,263 *	0,015 *	
30	0,231 *		0,303 *	0,235 *	0,180 *	0,145 *	0,218 *	0,224 *	0,164 *	0,140 *	0,246 *	0,000 *	
31	0,252 *							0,218 *		0,136 *		0,000 *	
Caudal Máx.	0,686 *	0,240 *		1,340 *		0,229 *		0,263 *	0,218 *	0,218 *	0,275 *	0,218 *	
Dia	16	16		28		17		19	1	27	24	25	
Hora	17	7		17		7		17	17	17	7	17	
Caudal Mín.	0,059 *	0,059 *		0,131 *		0,059 *		0,011 *	0,017 *	0,092 *	0,167 *	0,000 *	
Dia	9	2		12		10		23	4	1	1	30	
Hora	7	7		17		17		17	7	17	7	17	
Caudal Medio	0,194	0,207	0,254	0,225	0,225	0,161	0,098	0,184	0,174	0,149	0,219	0,160	

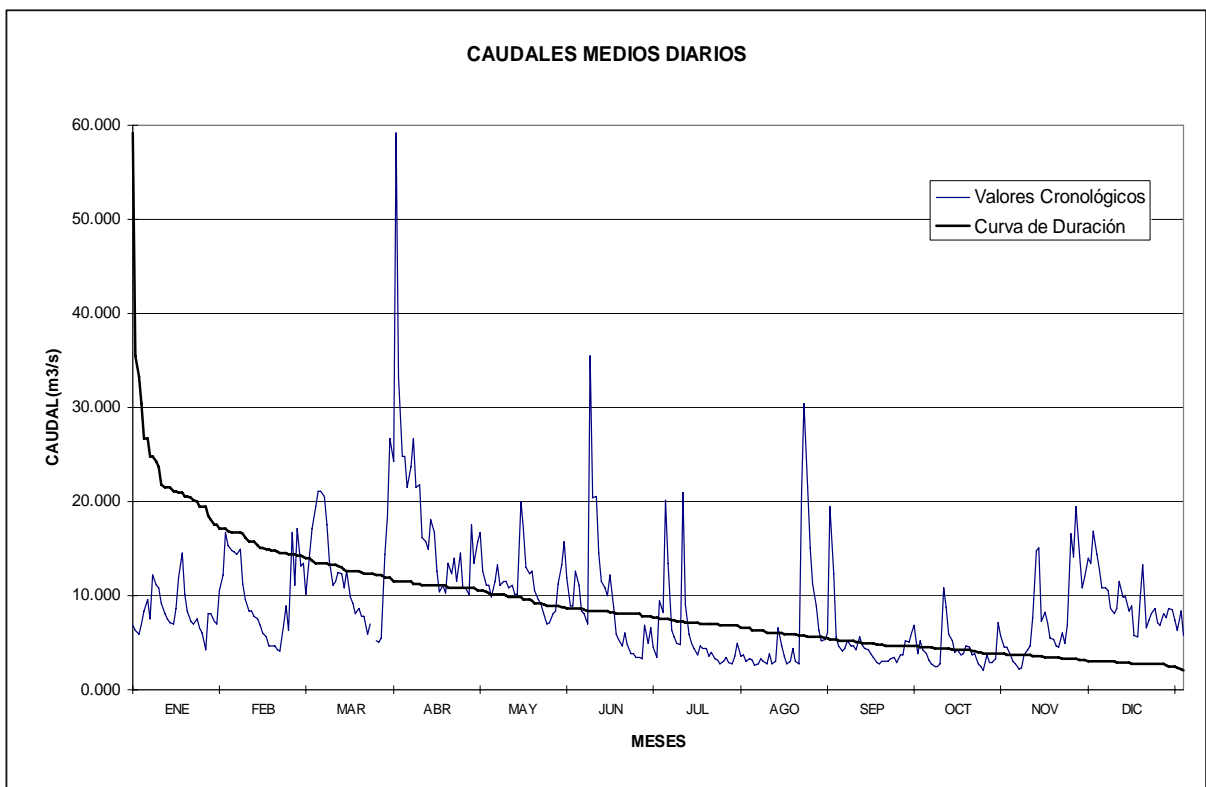
NOTA: *CALCULADO CON DATOS LIMNIMETRICOS



ANUARIO HIDROLOGICO DE 1994
CAUDALES MEDIOS DIARIOS (m3/s)

H792		CUTUCHI AJ YANAYACU										Area Drenaje:2018Km2	INAMHI
DIA	ENE.	FEB.	MAR.	ABR.	MAY.	JUN.	JUL.	AGO.	SEP.	OCT.	NOV.	DIC.	
1	6,909 *	12,232 *	13,378 *	24,276 *	16,696 *	8,925 *	3,403 *	2,970 *	5,625 *	4,232 *	2,970 *	12,797 *	
2	6,314 *	16,696 *	10,182 *	59,141 *	12,580 *	8,925 *	9,467 *	3,262 *	4,622 *	3,903 *	2,695 *	10,838 *	
3	5,858 *	15,296 *	14,240 *	33,264 *	11,159 *	12,580 *	8,267 *	3,130 *	4,063 *	3,102 *	2,182 *	10,838 *	
4	7,027 *	14,811 *	17,118 *	24,830 *	11,159 *	11,159 *	20,112 *	2,554 *	4,422 *	2,695 *	2,306 *	10,598 *	
5	8,374 *	14,690 *	19,514 *	24,830 *	9,848 *	8,349 *	13,379 *	2,756 *	5,202 *	2,422 *	3,668 *	8,682 *	
6	9,527 *	14,342 *	21,073 *	21,559 *	11,493 *	8,080 *	6,314 *	3,244 *	4,711 *	2,439 *	4,252 *	8,117 *	
7	7,541 *	14,976 *	21,073 *	23,687 *	13,334 *	7,027 *	5,625 *	2,952 *	4,622 *	2,695 *	4,622 *	8,682 *	
8	12,232 *	11,200 *	20,520 *	26,708 *	11,159 *	35,414 *	4,991 *	2,695 *	4,252 *	10,785 *	7,724 *	11,521 *	
9	11,159 *	9,553 *	17,555 *	21,559 *	11,521 *	20,469 *	4,791 *	3,883 *	5,625 *	8,745 *	14,863 *	9,888 *	
10	10,838 *	8,374 *	13,741 *	21,765 *	11,521 *	20,604 *	21,005 *	2,678 *	4,802 *	5,858 *	15,097 *	9,888 *	
11	9,233 *	8,374 *	11,159 *	16,227 *	10,810 *	14,539 *	9,003 *	2,952 *	4,422 *	5,202 *	7,296 *	8,349 *	
12	8,080 *	7,823 *	11,521 *	15,821 *	11,159 *	11,493 *	5,836 *	6,536 *	4,252 *	3,942 *	8,180 *	8,951 *	
13	7,541 *	7,541 *	12,426 *	14,930 *	10,182 *	10,810 *	4,991 *	4,622 *	3,883 *	4,252 *	7,063 *	5,740 *	
14	7,178 *	6,793 *	12,289 *	18,105 *	10,155 *	10,000 *	4,326 *	3,573 *	3,403 *	3,723 *	5,424 *	5,625 *	
15	7,027 *	6,069 *	10,810 *	16,696 *	19,950 *	12,204 *	3,723 *	2,678 *	2,819 *	3,903 *	5,403 *	9,888 *	
16	8,643 *	5,625 *	12,566 *	12,624 *	17,118 *	8,717 *	4,622 *	2,952 *	2,678 *	4,622 *	4,622 *	13,231 *	
17	11,855 *	4,726 *	9,888 *	10,476 *	12,972 *	5,836 *	4,422 *	4,422 *	2,970 *	4,504 *	4,453 *	6,571 *	
18	14,477 *	4,622 *	9,233 *	11,159 *	12,383 *	5,403 *	4,422 *	2,970 *	2,952 *	3,752 *	5,970 *	7,344 *	
19	10,155 *	4,622 *	8,080 *	10,334 *	12,624 *	4,711 *	3,554 *	2,695 *	2,952 *	3,903 *	4,886 *	8,117 *	
20	8,374 *	4,252 *	8,643 *	13,378 *	10,490 *	5,979 *	3,942 *	20,986 *	3,244 *	2,695 *	6,840 *	8,682 *	
21	7,296 *	4,063 *	7,823 *	12,289 *	9,553 *	4,802 *	3,244 *	30,412 *	3,403 *	2,439 *	16,519 *	7,063 *	
22	7,027 *	6,909 *	7,823 *	14,017 *	9,233 *	3,883 *	3,093 *	21,507 *	2,819 *	2,075 *	14,162 *	6,793 *	
23	7,541 *	8,951 *	5,858 *	11,521 *	7,798 *	3,903 *	2,695 *	15,052 *	3,752 *	3,668 *	19,464 *	8,045 *	
24	6,536 *	6,314 *	7,027 *	14,574 *	7,027 *	3,403 *	3,021 *	11,270 *	3,752 *	2,846 *	14,237 *	7,639 *	
25	6,069 *	16,696 *		10,838 *	7,178 *	3,403 *	3,403 *	8,951 *	5,202 *	2,846 *	10,838 *	8,682 *	
26	4,293 *	11,159 *	5,202 *	10,838 *	8,117 *	3,244 *	2,819 *	6,314 *	5,013 *	3,299 *	11,930 *	8,425 *	
27	8,080 *	17,182 *	5,013 *	10,182 *	8,374 *	6,793 *	2,695 *	5,202 *	6,069 *	7,095 *	14,008 *	7,344 *	
28	8,080 *	13,151 *	5,424 *	17,555 *	11,270 *	4,991 *	3,544 *	5,403 *	6,793 *	5,713 *	13,378 *	6,314 *	
29	7,272 *		14,342 *	13,378 *	13,317 *	6,571 *	4,991 *	6,069 *	3,903 *	4,453 *	16,853 *	8,374 *	
30	7,027 *		18,493 *	15,821 *	15,821 *	4,453 *	3,554 *	19,484 *	5,204 *	4,453 *	14,342 *	5,740 *	
31	10,490 *		26,708 *		11,898 *		3,723 *	12,289 *		3,752 *		5,625 *	
Caudal Máx.	18,477 *	19,447 *		64,295 *	20,451 *	44,837 *	29,747 *	36,780 *	7,528 *	18,477 *	23,669 *	19,447 *	
Dia	18	3		2	15	8	4	20	28	8	10	16	
Hora	7	7		7	17	17	17	17	7	17	7	7	
Caudal Mín.	3,394 *	3,394 *		9,219 *	6,288 *	3,093 *	2,297 *	2,297 *	2,545 *	1,851 *	2,066 *	5,191 *	
Dia	26	17		27	25	24	27	4	15	22	3	31	
Hora	17	17		17	17	17	17	17	17	17	17	17	
Caudal Medio	8,324	9,894	12,624	18,412	11,545	9,222	5,902	7,305	4,247	4,194	8,874	8,528	

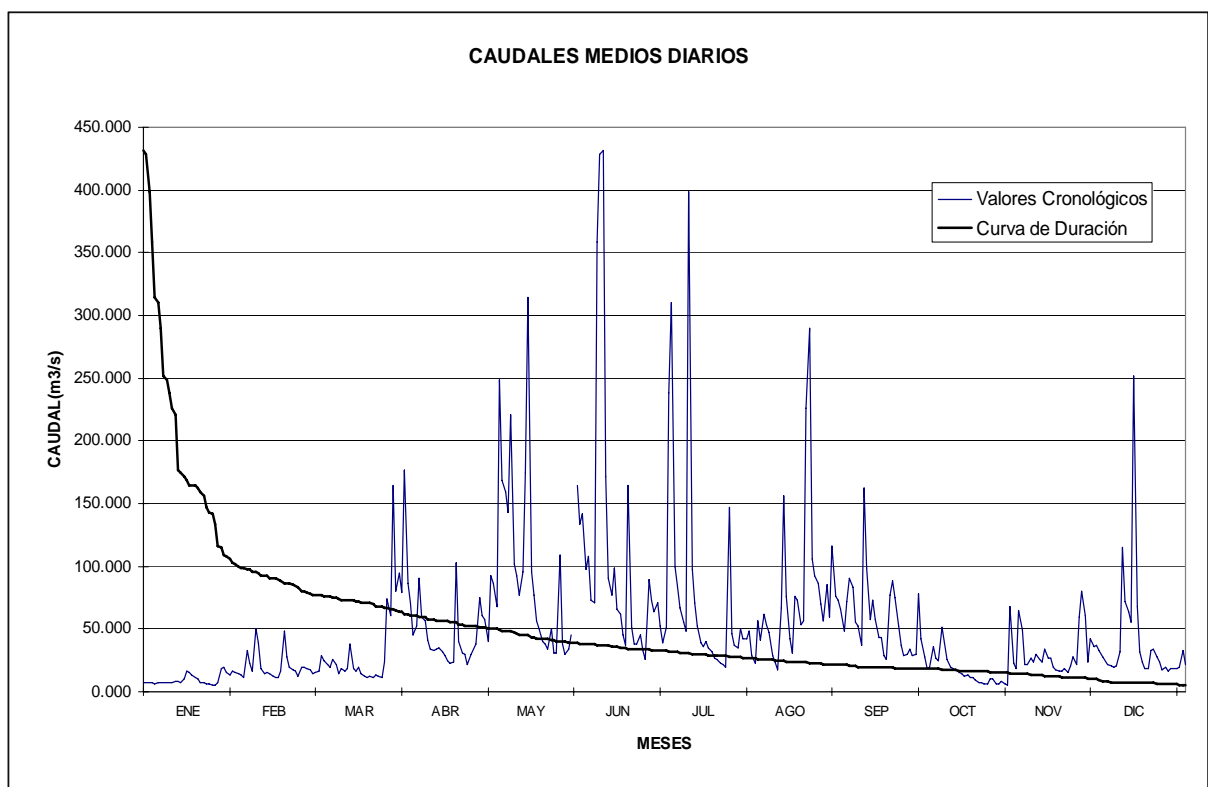
NOTA: *CALCULADO CON DATOS LIMNIMETRICOS



ANUARIO HIDROLOGICO DE 1994
CAUDALES MEDIOS DIARIOS (m3/s)

H826		CHAMBO EN HDA.CAHUAJI										Area Drenaje: 3650Km2		INECEL
DIA	ENE.	FEB.	MAR.	ABR.	MAY.	JUN.	JUL.	AGO.	SEP.	OCT.	NOV.	DIC.		
1	7,116 *	16,798 *	14,056 *	79,267 *	39,680 *	164,506 *	38,544 *	29,185 *	65,533 *	18,002 *	18,592 *	27,588 *		
2	7,466 *	15,665 *	15,424 *	176,717 *	92,382 *	133,574 *	51,090 *	22,399 *	47,794 *	19,891 *	64,340 *	24,998 *		
3	6,786 *	14,192 *	16,278 *	86,265 *	86,234 *	142,060 *	238,465 *	56,206 *	72,262 *	36,181 *	49,130 *	21,803 *		
4	6,766 *	13,294 *	29,185 *	70,775 *	67,940 *	97,540 *	310,326 *	41,001 *	90,391 *	26,878 *	21,828 *	20,820 *		
5	6,437 *	11,131 *	24,312 *	45,690 *	248,238 *	107,520 *	99,613 *	61,690 *	83,074 *	24,621 *	21,803 *	19,205 *		
6	6,766 *	33,250 *	21,142 *	52,170 *	168,013 *	73,306 *	84,744 *	53,448 *	55,579 *	51,034 *	26,878 *	20,170 *		
7	6,766 *	22,489 *	19,843 *	90,051 *	159,252 *	70,619 *	66,667 *	46,770 *	52,170 *	38,737 *	23,885 *	31,711 *		
8	6,766 *	16,033 *	26,167 *	59,851 *	142,546 *	358,406 *	55,636 *	29,185 *	37,411 *	25,381 *	29,639 *	114,903 *		
9	6,766 *	50,627 *	21,828 *	57,001 *	221,198 *	428,717 *	48,017 *	23,200 *	162,805 *	19,843 *	25,708 *	71,966 *		
10	6,949 *	38,795 *	14,600 *	40,975 *	102,071 *	431,312 *	398,315 *	17,388 *	99,062 *	18,592 *	23,885 *	64,106 *		
11	7,116 *	18,592 *	18,639 *	34,209 *	92,382 *	171,607 *	97,226 *	66,426 *	57,937 *	17,388 *	34,209 *	55,636 *		
12	8,430 *	14,858 *	16,231 *	33,320 *	77,474 *	90,829 *	70,656 *	156,651 *	72,737 *	15,121 *	26,293 *	251,222 *		
13	8,206 *	15,167 *	18,592 *	34,209 *	95,549 *	77,474 *	52,170 *	75,756 *	57,202 *	14,056 *	26,293 *	68,006 *		
14	7,466 *	14,056 *	38,463 *	34,624 *	174,765 *	98,904 *	38,791 *	41,620 *	42,671 *	12,062 *	19,843 *	31,619 *		
15	9,896 *	12,062 *	18,002 *	31,619 *	314,260 *	66,237 *	35,989 *	30,782 *	42,944 *	13,037 *	17,388 *	23,200 *		
16	16,694 *	11,131 *	16,821 *	29,159 *	95,549 *	61,690 *	40,297 *	76,164 *	28,801 *	11,131 *	16,798 *	18,592 *		
17	14,941 *	11,366 *	19,301 *	24,998 *	77,474 *	45,147 *	35,073 *	73,306 *	25,481 *	10,901 *	16,821 *	18,002 *		
18	13,625 *	16,694 *	14,577 *	22,489 *	56,743 *	37,373 *	31,619 *	53,335 *	77,106 *	8,800 *	18,592 *	33,372 *		
19	11,607 *	48,039 *	12,062 *	23,175 *	49,926 *	164,623 *	26,821 *	56,772 *	87,941 *	7,116 *	15,424 *	33,843 *		
20	10,490 *	27,689 *	11,607 *	102,906 *	39,680 *	51,878 *	25,381 *	226,469 *	74,795 *	6,766 *	20,699 *	27,242 *		
21	6,939 *	19,420 *	12,627 *	40,354 *	37,794 *	37,794 *	22,489 *	289,487 *	52,255 *	6,599 *	27,332 *	23,935 *		
22	6,766 *	17,388 *	11,131 *	30,808 *	34,183 *	37,821 *	21,142 *	105,459 *	37,198 *	6,437 *	21,828 *	17,388 *		
23	6,437 *	16,821 *	13,294 *	29,971 *	49,926 *	44,740 *	19,891 *	92,413 *	28,373 *	10,409 *	59,130 *	19,986 *		
24	5,949 *	12,062 *	12,560 *	21,142 *	30,782 *	33,372 *	146,621 *	86,511 *	30,022 *	9,896 *	80,363 *	16,821 *		
25	5,339 *	19,205 *	11,131 *	29,971 *	30,782 *	25,331 *	45,911 *	69,524 *	34,209 *	6,437 *	60,410 *	18,002 *		
26	5,339 *	19,521 *	23,569 *	34,183 *	108,847 *	89,772 *	37,373 *	56,858 *	29,159 *	6,112 *	23,885 *	18,907 *		
27	7,659 *	18,072 *	73,665 *	37,821 *	37,794 *	73,306 *	35,073 *	84,928 *	29,389 *	7,877 *	41,864 *	18,592 *		
28	18,592 *	17,927 *	60,352 *	74,919 *	29,964 *	64,050 *	49,954 *	59,390 *	77,595 *	5,797 *	36,201 *	19,521 *		
29	19,843 *		164,147 *	60,352 *	34,183 *	70,903 *	42,617 *	116,596 *	42,496 *	5,639 *	36,878 *	32,482 *		
30	15,121 *		80,616 *	57,351 *	45,662 *	52,848 *	41,647 *	75,999 *	27,689 *	67,698 *	33,320 *	21,828 *		
31	13,171 *		94,697 *				48,212 *	73,306 *		22,489 *		18,592 *		
Caudal Máx.	21,803 *	69,257 *	181,673 *	210,889 *		625,420 *	442,468 *	368,084 *	271,195 *	83,253 *	159,251 *	301,576 *		
Dia	16	19	29	2		10	10	21	9	30	5	12		
Hora	7	17	7	17		7	17	17	7	7	7	17		
Caudal Mín.	5,190 *	10,676 *	10,676 *	20,480 *		24,595 *	17,978 *	16,798 *	21,803 *	5,486 *	14,050 *	15,664 *		
Dia	25	5	22	24		25	23	10	17	28	19	24		
Hora	7	17	7	7		17	7	17	17	17	17	17		
Caudal Medio	9,297	20,083	30,481	51,544	94,709	113,442	76,011	75,749	57,402	17,771	31,308	38,840		

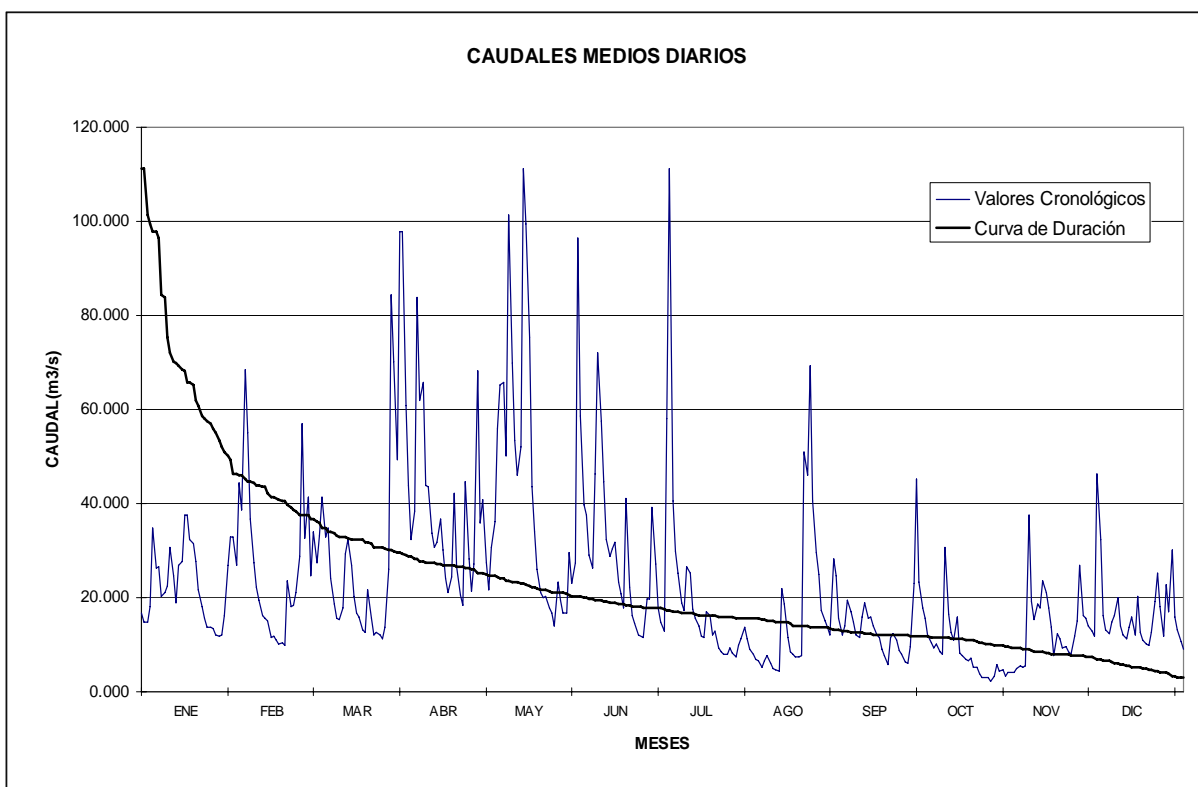
NOTA: *CALCULADO CON DATOS LIMNIMETRICOS



ANUARIO HIDROLOGICO DE 1994
CAUDALES MEDIOS DIARIOS (m3/s)

H895		TOMBAMBA EN MONAY										Area Drenaje:1260Km2	INAMHI
DIA	ENE.	FEB.	MAR.	ABR.	MAY.	JUN.	JUL.	AGO.	SEP.	OCT.	NOV.	DIC.	
1	16,833 *	32,791 *	24,584 *	97,738 *	27,364 *	27,423 *	14,909 *	9,114 *	15,753 *	15,535 *	4,105 *	32,446 *	
2	14,901 *	32,920 *	33,843 *	97,750 *	21,515 *	96,506 *	12,888 *	7,840 *	11,932 *	12,122 *	4,809 *	16,174 *	
3	14,898 *	26,749 *	27,364 *	60,790 *	30,661 *	58,752 *	58,066 *	6,944 *	13,892 *	10,484 *	5,439 *	13,280 *	
4	17,949 *	44,327 *	33,095 *	43,875 *	36,094 *	39,766 *	111,341 *	6,663 *	19,359 *	9,281 *	5,184 *	12,310 *	
5	34,798 *	38,543 *	41,360 *	32,199 *	55,856 *	37,555 *	40,523 *	5,308 *	17,073 *	10,185 *	5,584 *	14,774 *	
6	26,336 *	68,580 *	32,801 *	38,234 *	65,258 *	28,977 *	29,835 *	6,527 *	14,697 *	8,628 *	37,624 *	16,174 *	
7	26,554 *	55,198 *	34,758 *	83,837 *	65,754 *	26,186 *	25,142 *	7,698 *	12,122 *	7,840 *	19,196 *	20,028 *	
8	20,288 *	36,835 *	24,070 *	62,021 *	50,030 *	46,311 *	18,878 *	5,967 *	11,560 *	30,679 *	15,306 *	14,079 *	
9	21,033 *	27,316 *	18,641 *	65,691 *	101,355 *	72,149 *	17,277 *	5,056 *	15,876 *	16,395 *	18,537 *	11,932 *	
10	22,544 *	22,269 *	15,529 *	43,875 *	69,995 *	57,575 *	26,589 *	4,569 *	18,831 *	12,511 *	17,835 *	11,194 *	
11	30,712 *	19,346 *	15,320 *	43,675 *	53,304 *	44,572 *	25,126 *	4,462 *	15,584 *	11,015 *	23,534 *	13,677 *	
12	24,633 *	16,174 *	17,720 *	33,758 *	45,949 *	32,212 *	17,519 *	22,008 *	15,786 *	16,022 *	21,023 *	15,990 *	
13	18,878 *	15,744 *	29,268 *	30,723 *	52,066 *	28,710 *	15,744 *	18,668 *	13,881 *	8,150 *	17,737 *	11,938 *	
14	26,982 *	15,113 *	32,231 *	31,906 *	111,235 *	30,456 *	14,079 *	11,594 *	12,131 *	7,541 *	13,685 *	20,200 *	
15	27,604 *	11,560 *	26,786 *	36,728 *	99,361 *	31,761 *	11,745 *	8,628 *	11,379 *	6,802 *	7,689 *	12,511 *	
16	37,508 *	11,748 *	20,290 *	30,123 *	75,336 *	23,287 *	11,560 *	7,840 *	8,952 *	6,663 *	12,315 *	10,833 *	
17	37,623 *	11,012 *	16,618 *	24,059 *	43,493 *	20,775 *	17,051 *	7,388 *	7,541 *	7,243 *	11,200 *	10,129 *	
18	32,199 *	10,129 *	16,011 *	21,023 *	34,014 *	17,726 *	16,174 *	7,388 *	5,700 *	5,308 *	9,452 *	9,958 *	
19	31,634 *	10,478 *	13,081 *	24,358 *	25,917 *	41,201 *	12,122 *	7,570 *	11,476 *	5,184 *	9,617 *	12,709 *	
20	27,604 *	9,785 *	12,693 *	42,091 *	21,017 *	22,326 *	12,897 *	50,980 *	12,315 *	3,882 *	8,471 *	19,101 *	
21	21,515 *	23,685 *	21,760 *	26,525 *	20,048 *	16,174 *	9,452 *	45,962 *	10,839 *	3,049 *	7,996 *	25,109 *	
22	18,175 *	18,208 *	15,584 *	20,530 *	20,290 *	14,487 *	8,465 *	69,184 *	8,636 *	3,150 *	11,778 *	17,966 *	
23	15,535 *	18,415 *	12,122 *	18,407 *	17,720 *	12,120 *	7,996 *	40,640 *	7,846 *	2,954 *	15,033 *	11,745 *	
24	13,674 *	21,033 *	12,693 *	44,582 *	16,610 *	11,748 *	8,005 *	29,550 *	6,376 *	2,143 *	26,843 *	22,808 *	
25	13,699 *	28,710 *	12,122 *	28,188 *	13,908 *	11,379 *	9,452 *	24,867 *	6,100 *	3,424 *	16,174 *	17,116 *	
26	13,481 *	56,991 *	11,194 *	21,273 *	23,287 *	19,726 *	8,309 *	17,288 *	9,639 *	5,865 *	15,529 *	30,272 *	
27	12,122 *	32,543 *	13,677 *	27,149 *	19,338 *	19,811 *	7,385 *	15,113 *	23,002 *	4,453 *	14,088 *	15,962 *	
28	11,748 *	41,489 *	26,062 *	68,288 *	16,632 *	39,187 *	9,987 *	13,677 *	45,255 *	4,690 *	12,897 *	13,087 *	
29	11,932 *		84,515 *	35,884 *	16,833 *	27,103 *	11,211 *	11,932 *	23,373 *	3,352 *	11,748 *	10,657 *	
30	16,270 *		70,259 *	40,769 *	29,695 *	17,737 *	13,743 *	28,130 *	17,726 *	3,995 *	46,313 *	9,114 *	
31	26,765 *		49,191 *		23,133 *		11,200 *	24,729 *		4,105 *		9,981 *	
Caudal Máx.	42,455 *	86,869 *	122,379 *	108,123 *	157,177 *	164,889 *	149,640 *	84,012 *	47,368 *	36,515 *	56,380 *	41,099 *	
Dia	17	6	29	7	14	2	4	20	28	8	6	1	
Hora	17	18	18	18	18	18	7	18	7	8	18	7	
Caudal Mín.	11,375 *	9,614 *	11,012 *	17,946 *	12,499 *	11,012 *	7,089 *	3,991 *	5,435 *	2,059 *	3,991 *	8,948 *	
Dia	28	20	26	23	25	25	28	11	18	24	18	30	
Hora	18	18	16	18	18	18	7	7	8	18	7	18	
Caudal Medio	22,142	27,060	26,298	42,534	42,034	32,456	19,828	17,202	14,154	8,149	14,891	15,588	

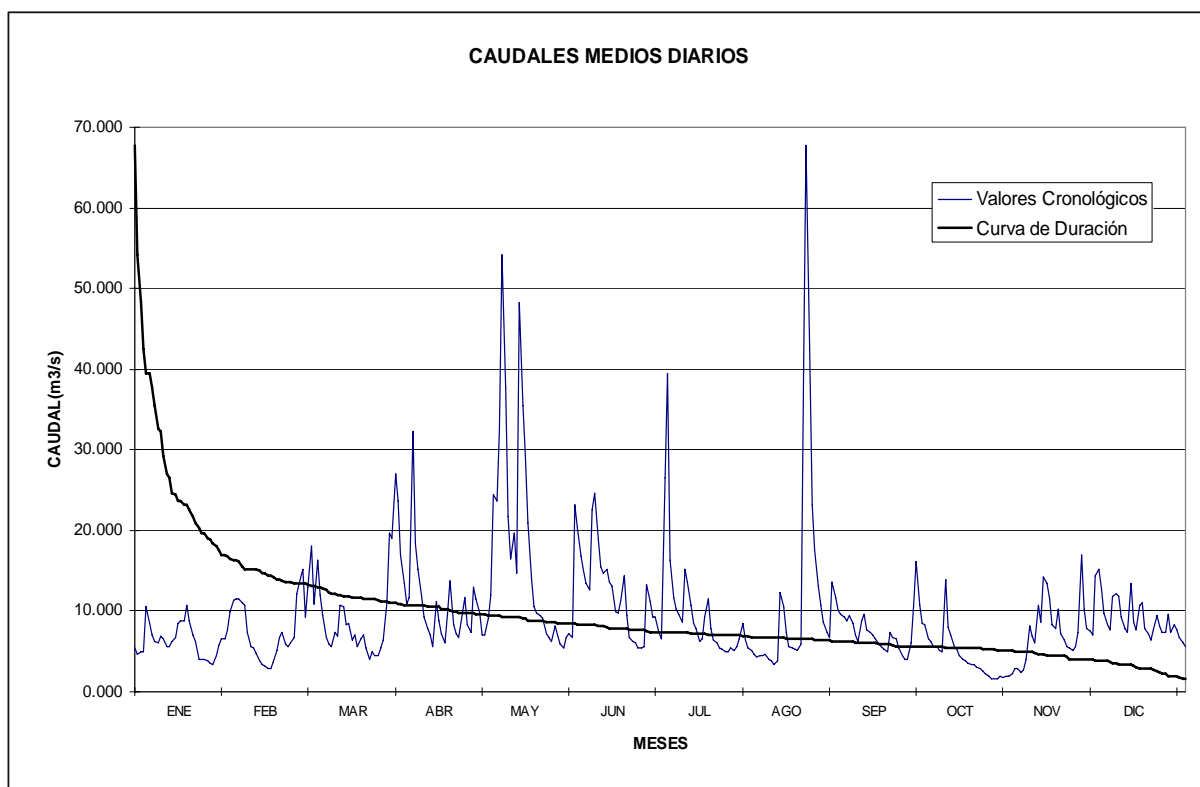
NOTA: *CALCULADO CON DATOS LIMNIMETRICOS



ANUARIO HIDROLOGICO DE 1994
CAUDALES MEDIOS DIARIOS (m3/s)

H896		MATADERO EN SAYAUSI										Area Drenaje:312Km2	INAMHI
DIA	ENE.	FEB.	MAR.	ABR.	MAY.	JUN.	JUL.	AGO.	SEP.	OCT.	NOV.	DIC.	
1	5,502 *	6,583 *	9,316 *	26,993 *	6,984 *	6,779 *	7,403 *	5,422 *	10,074 *	8,330 *	2,851 *	12,770 *	
2	4,704 *	7,706 *	13,023 *	23,640 *	7,081 *	23,177 *	6,583 *	5,102 *	9,559 *	6,492 *	2,799 *	9,694 *	
3	5,011 *	9,939 *	17,995 *	16,891 *	9,063 *	20,256 *	26,529 *	4,704 *	9,191 *	6,207 *	2,403 *	8,369 *	
4	5,013 *	11,287 *	10,875 *	13,409 *	11,924 *	16,844 *	39,472 *	4,266 *	8,713 *	5,587 *	2,750 *	7,701 *	
5	10,485 *	11,429 *	16,378 *	10,875 *	24,444 *	15,046 *	16,245 *	4,407 *	9,380 *	5,672 *	3,958 *	11,870 *	
6	8,487 *	11,429 *	12,023 *	11,716 *	23,645 *	13,385 *	11,721 *	4,553 *	8,514 *	5,178 *	8,134 *	12,085 *	
7	7,081 *	11,010 *	9,443 *	32,339 *	32,561 *	12,607 *	10,201 *	4,702 *	7,089 *	4,933 *	6,796 *	11,792 *	
8	6,300 *	10,755 *	6,777 *	18,418 *	54,243 *	22,467 *	9,559 *	3,989 *	6,300 *	13,951 *	6,116 *	9,325 *	
9	6,033 *	7,403 *	5,940 *	15,224 *	37,755 *	24,691 *	8,608 *	3,858 *	8,720 *	8,047 *	10,755 *	7,811 *	
10	6,850 *	5,587 *	5,587 *	11,870 *	11,870 *	21,797 *	18,805 *	15,114 *	3,358 *	9,587 *	8,639 *	7,384 *	
11	6,492 *	5,502 *	7,403 *	9,197 *	16,484 *	15,438 *	13,561 *	3,862 *	7,603 *	5,672 *	14,253 *	13,387 *	
12	5,587 *	4,862 *	6,796 *	7,811 *	19,615 *	14,704 *	10,628 *	12,304 *	7,306 *	5,253 *	13,409 *	8,639 *	
13	5,587 *	3,801 *	10,733 *	6,984 *	14,704 *	15,218 *	8,487 *	10,551 *	6,994 *	4,413 *	11,429 *	7,594 *	
14	6,225 *	3,301 *	10,582 *	5,587 *	48,342 *	13,561 *	7,811 *	7,285 *	6,583 *	4,057 *	8,271 *	10,628 *	
15	6,704 *	3,125 *	8,251 *	11,197 *	35,451 *	13,165 *	6,209 *	5,672 *	5,940 *	3,791 *	7,811 *	10,979 *	
16	8,488 *	2,799 *	8,481 *	8,711 *	29,309 *	9,939 *	6,583 *	5,502 *	5,587 *	3,538 *	10,241 *	7,811 *	
17	8,856 *	2,799 *	6,401 *	7,180 *	20,926 *	9,684 *	9,196 *	5,253 *	5,334 *	3,416 *	7,186 *	7,186 *	
18	8,829 *	3,602 *	7,081 *	6,128 *	13,901 *	11,177 *	11,570 *	5,091 *	4,933 *	3,356 *	6,401 *	6,395 *	
19	10,628 *	5,040 *	5,672 *	9,684 *	10,613 *	14,364 *	7,765 *	5,947 *	7,386 *	3,014 *	5,587 *	7,706 *	
20	8,767 *	6,777 *	6,492 *	13,749 *	9,684 *	9,443 *	6,395 *	39,472 *	6,680 *	2,851 *	5,502 *	9,436 *	
21	7,081 *	7,306 *	6,984 *	8,271 *	9,436 *	6,680 *	6,025 *	67,817 *	6,488 *	2,595 *	5,091 *	8,139 *	
22	6,300 *	5,849 *	5,422 *	7,180 *	9,068 *	6,300 *	5,502 *	42,443 *	5,502 *	2,268 *	5,624 *	7,384 *	
23	4,057 *	5,672 *	4,057 *	6,680 *	7,180 *	6,033 *	5,336 *	23,177 *	4,490 *	1,861 *	7,384 *	7,281 *	
24	3,989 *	6,139 *	5,013 *	9,722 *	6,777 *	5,502 *	5,013 *	17,540 *	3,990 *	1,521 *	16,871 *	9,666 *	
25	3,989 *	6,680 *	4,407 *	11,594 *	6,304 *	5,502 *	4,933 *	13,112 *	3,989 *	1,624 *	10,237 *	7,384 *	
26	3,794 *	12,116 *	4,490 *	8,231 *	8,134 *	5,672 *	5,502 *	10,628 *	6,042 *	1,661 *	7,811 *	8,271 *	
27	3,477 *	13,385 *	5,502 *	7,384 *	6,984 *	13,206 *	5,171 *	8,599 *	10,489 *	1,886 *	7,514 *	7,706 *	
28	3,425 *	15,225 *	6,395 *	12,888 *	5,854 *	11,197 *	5,624 *	7,285 *	16,089 *	1,773 *	7,081 *	6,680 *	
29	4,449 *		11,069 *	11,459 *	5,502 *	9,316 *	6,528 *	6,777 *	10,647 *	1,886 *	14,410 *	6,120 *	
30	5,719 *		19,615 *	9,684 *	6,777 *	9,316 *	8,470 *	13,605 *	8,487 *	1,966 *	15,235 *	5,587 *	
31	6,585 *		19,003 *		7,180 *		6,324 *	11,731 *		2,268 *		5,264 *	
Caudal Máx.	11,570 *	17,994 *	20,896 *	49,634 *	82,977 *	27,145 *	49,634 *	70,844 *	18,792 *	15,746 *	22,236 *	14,363 *	
Dia	19	28	5	7	14	9	4	21	28	8	29	15	
Hora	18	7	18	18	18	18	7	18	7	7	18	7	
Caudal Mín.	3,124 *	2,798 *	3,988 *	5,501 *	5,501 *	5,501 *	4,854 *	3,238 *	3,856 *	1,453 *	2,402 *	4,854 *	
Dia	28	16	23	14	28	24	24	10	24	24	3	31	
Hora	7	17	8	7	7	18	18	18	18	7	7	18	
Caudal Medio	6,274	7,396	8,942	12,023	17,023	12,649	9,808	11,871	7,589	4,259	8,084	8,646	

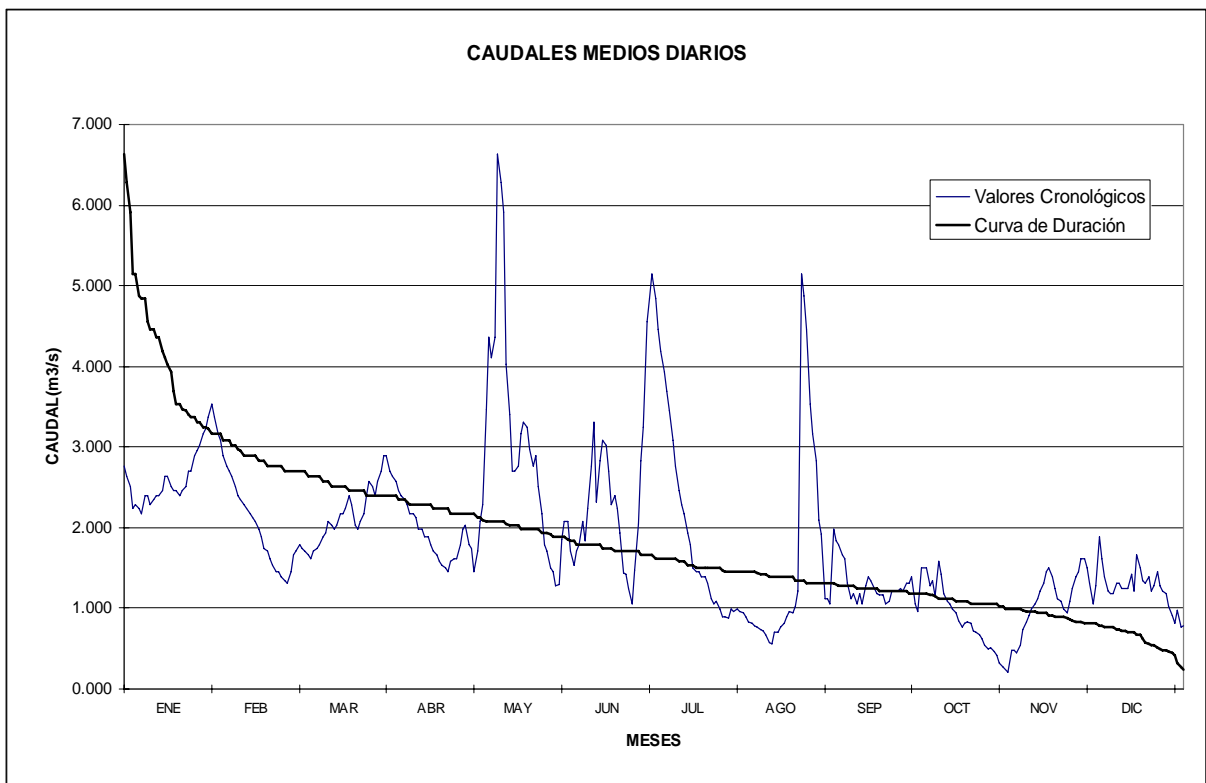
NOTA: *CALCULADO CON DATOS LIMNIMETRICOS



ANUARIO HIDROLOGICO DE 1994
CAUDALES MEDIOS DIARIOS (m3/s)

H897		SURUCUCHO AJ LLULLUCCHAS										Area Drenaje:44.3 Km2	CREA
DIA	ENE.	FEB.	MAR.	ABR.	MAY.	JUN.	JUL.	AGO.	SEP.	OCT.	NOV.	DIC.	
1	2,760 *	3,380 *	1,703 *	2,889 *	1,458 *	2,078 *	5,147 *	0,939 *	1,979 *	1,497 *	0,475 *	1,883 *	
2	2,636 *	3,162 *	1,791 *	2,698 *	1,704 *	2,080 *	4,843 *	0,887 *	1,837 *	1,497 *	0,475 *	1,618 *	
3	2,516 *	3,092 *	1,747 *	2,636 *	2,078 *	1,703 *	4,460 *	0,835 *	1,791 *	1,497 *	0,444 *	1,383 *	
4	2,235 *	2,889 *	1,703 *	2,576 *	2,289 *	1,538 *	4,190 *	0,811 *	1,660 *	1,277 *	0,543 *	1,209 *	
5	2,289 *	2,760 *	1,660 *	2,458 *	3,464 *	1,704 *	3,932 *	0,787 *	1,618 *	1,350 *	0,742 *	1,176 *	
6	2,235 *	2,698 *	1,618 *	2,400 *	4,369 *	1,791 *	3,687 *	0,764 *	1,311 *	1,144 *	0,835 *	1,176 *	
7	2,181 *	2,636 *	1,703 *	2,344 *	4,102 *	2,080 *	3,454 *	0,741 *	1,113 *	1,577 *	0,912 *	1,313 *	
8	2,400 *	2,516 *	1,747 *	2,289 *	4,369 *	1,837 *	3,092 *	0,719 *	1,176 *	1,421 *	0,995 *	1,311 *	
9	2,400 *	2,400 *	1,791 *	2,181 *	6,639 *	2,239 *	2,760 *	0,676 *	1,052 *	1,182 *	1,052 *	1,242 *	
10	2,289 *	2,344 *	1,883 *	2,181 *	6,276 *	2,762 *	2,458 *	0,578 *	1,176 *	1,082 *	1,113 *	1,243 *	
11	2,344 *	2,289 *	1,931 *	2,130 *	5,916 *	3,308 *	2,289 *	0,560 *	1,052 *	1,053 *	1,209 *	1,242 *	
12	2,400 *	2,235 *	2,078 *	1,979 *	4,034 *	2,322 *	2,181 *	0,698 *	1,277 *	0,995 *	1,313 *	1,421 *	
13	2,400 *	2,181 *	2,028 *	1,979 *	3,410 *	2,825 *	1,931 *	0,697 *	1,385 *	0,939 *	1,458 *	1,209 *	
14	2,458 *	2,130 *	1,979 *	1,883 *	2,698 *	3,092 *	1,791 *	0,764 *	1,347 *	0,846 *	1,497 *	1,660 *	
15	2,636 *	2,078 *	2,028 *	1,883 *	2,698 *	3,025 *	1,500 *	0,811 *	1,248 *	0,764 *	1,385 *	1,497 *	
16	2,636 *	1,979 *	2,181 *	1,791 *	2,762 *	2,698 *	1,458 *	0,887 *	1,182 *	0,811 *	1,242 *	1,347 *	
17	2,516 *	1,883 *	2,181 *	1,703 *	3,172 *	2,291 *	1,458 *	0,966 *	1,172 *	0,835 *	1,114 *	1,317 *	
18	2,458 *	1,747 *	2,235 *	1,660 *	3,305 *	2,402 *	1,383 *	0,940 *	1,161 *	0,811 *	1,082 *	1,385 *	
19	2,458 *	1,703 *	2,400 *	1,577 *	3,248 *	2,235 *	1,383 *	1,023 *	1,053 *	0,719 *	0,994 *	1,209 *	
20	2,400 *	1,618 *	2,289 *	1,536 *	2,970 *	1,931 *	1,311 *	1,209 *	1,082 *	0,698 *	0,939 *	1,277 *	
21	2,458 *	1,536 *	2,028 *	1,497 *	2,762 *	1,439 *	1,114 *	5,147 *	1,209 *	0,678 *	1,082 *	1,458 *	
22	2,516 *	1,458 *	1,979 *	1,458 *	2,889 *	1,421 *	1,052 *	4,871 *	1,209 *	0,616 *	1,242 *	1,279 *	
23	2,698 *	1,458 *	2,078 *	1,577 *	2,516 *	1,243 *	1,082 *	4,460 *	1,209 *	0,542 *	1,383 *	1,212 *	
24	2,698 *	1,383 *	2,181 *	1,618 *	2,181 *	1,053 *	0,994 *	3,531 *	1,248 *	0,491 *	1,458 *	1,177 *	
25	2,892 *	1,347 *	2,400 *	1,618 *	1,791 *	1,464 *	0,887 *	3,164 *	1,209 *	0,508 *	1,619 *	1,023 *	
26	2,956 *	1,311 *	2,576 *	1,791 *	1,704 *	2,040 *	0,887 *	2,825 *	1,311 *	0,460 *	1,618 *	0,912 *	
27	3,023 *	1,458 *	2,516 *	1,979 *	1,497 *	2,829 *	0,886 *	2,086 *	1,311 *	0,416 *	1,500 *	0,811 *	
28	3,162 *	1,660 *	2,400 *	2,032 *	1,460 *	3,238 *	0,994 *	1,912 *	1,397 *	0,313 *	1,311 *	0,970 *	
29	3,233 *		2,576 *	1,791 *	1,277 *	4,561 *	0,966 *	1,114 *	1,057 *	0,272 *	1,052 *	0,764 *	
30	3,380 *		2,698 *	1,747 *	1,294 *	4,846 *	0,994 *	1,113 *	0,966 *	0,241 *	1,277 *	0,787 *	
31	3,531 *		2,892 *		1,848 *		0,966 *	1,052 *		0,214 *		0,861 *	
Caudal Máx.	3,607 *	3,453 *	3,022 *	2,889 *	6,638 *	5,043 *	5,250 *	5,464 *	1,978 *	1,617 *	1,702 *	1,882 *	
Dia	31	1	31	1	9	30	1	22	1	7	25	1	
Hora	18	6	18	6	18	6	6	6	18	6	6	18	
Caudal Min.	2,181 *	1,311 *	1,617 *	1,458 *	1,052 *	0,994 *	0,835 *	0,541 *	0,885 *	0,214 *	0,444 *	0,697 *	
Dia	7	26	6	22	30	24	26	11	17	31	3	28	
Hora	6	6	6	6	6	18	18	6	18	6	6	6	
Caudal Medio	2,619	2,118	2,096	1,995	2,973	2,335	2,113	1,534	1,293	0,862	1,112	1,237	

NOTA: *CALCULADO CON DATOS LIMNIMETRICOS



Edición Especial
INAMHI 2013 ©

www.inamhi.gob.ec

Iñaquito N36-14 y Corea
Telf: (593-2) 3 971 100
Fax: (593-2) 2 241 874

